Stormwater Management Program

Swansea, Massachusetts

June 2019

Prepared by:

AECOM

Swansea, Ma Stormwater Management Plan (SWMP)
Table of Contents

SWMP Tasks and Schedule Table

Certification- Page 1

Background- Page 2

Stormwater Management Program Team- Page 5

Receiving Waters- Page 8

Eligibility: Endangered Species and Historic Properties- Page 10

Minimum Control Measures (MCMs)

MCM 1: Public Education and Outreach- Page 10
MCM 2: Public Involvement and Participation- Page 15
MCM 3: Illicit Discharge Detection and Elimination (IDDE) Program- Page 18
MCM 4: Construction Site Stormwater Runoff Control- Page 24
MCM 5: Post-Construction Stormwater Management in New Development and Redevelopment- Page 27
MCM 6: Good Housekeeping and Pollution Prevention for Permittee Owned Operations- Page 31

Annual Report Summary- Page 36

TMDL Requirements- Page 37

Attachments

Attachment A- Endangered Species

Attachment B- IDDE Program and Appendices

Attachment C- Catch Basin and Cleaning SOP

Attachment D- Street Sweeping and Parking Lots

Attachment E- Snow Removal and Deicing

Attachment F- SOP for Inspecting Constructed Best management Practices

Attachment A- Endangered Species

United States Department of the Interior

FISH AND WILDLIFE SERVICE
New England Ecological Services Field Office
70 Commercial Street, Suite 300
Concord, NH 03301-5094
Phone: (603) 223-2541 Fax: (603) 223-0104
http://www.fws.gov/newengland

In Reply Refer To:
Consultation Code: 05E1NE00-2018-SLI-2344
Event Code: 05E1NE00-2018-E-05469
Project Name: Swansea Stormwater MS4 NOI

July 10, 2018

Subject: List of threatened and endangered species that may occur in your proposed project location, and/or may be affected by your proposed project

To Whom It May Concern:

The enclosed species list identifies threatened, endangered, proposed and candidate species, as well as proposed and final designated critical habitat, that may occur within the boundary of your proposed project and/or may be affected by your proposed project. The species list fulfills the requirements of the U.S. Fish and Wildlife Service (Service) under section 7(c) of the Endangered Species Act (Act) of 1973, as amended (16 U.S.C. 1531 *et seq.*).

New information based on updated surveys, changes in the abundance and distribution of species, changed habitat conditions, or other factors could change this list. Please feel free to contact us if you need more current information or assistance regarding the potential impacts to federally proposed, listed, and candidate species and federally designated and proposed critical habitat. Please note that under 50 CFR 402.12(e) of the regulations implementing section 7 of the Act, the accuracy of this species list should be verified after 90 days. This verification can be completed formally or informally as desired. The Service recommends that verification be completed by visiting the ECOS-IPaC website at regular intervals during project planning and implementation for updates to species lists and information. An updated list may be requested through the ECOS-IPaC system by completing the same process used to receive the enclosed list.

The purpose of the Act is to provide a means whereby threatened and endangered species and the ecosystems upon which they depend may be conserved. Under sections 7(a)(1) and 7(a)(2) of the Act and its implementing regulations (50 CFR 402 *et seq.*), Federal agencies are required to utilize their authorities to carry out programs for the conservation of threatened and endangered species and to determine whether projects may affect threatened and endangered species and/or designated critical habitat.

A Biological Assessment is required for construction projects (or other undertakings having similar physical impacts) that are major Federal actions significantly affecting the quality of the human environment as defined in the National Environmental Policy Act (42 U.S.C. 4332(2)(c)). For projects other than major construction activities, the Service suggests that a biological evaluation similar to a Biological Assessment be prepared to determine whether the project may affect listed or proposed species and/or designated or proposed critical habitat. Recommended contents of a Biological Assessment are described at 50 CFR 402.12.

If a Federal agency determines, based on the Biological Assessment or biological evaluation, that listed species and/or designated critical habitat may be affected by the proposed project, the agency is required to consult with the Service pursuant to 50 CFR 402. In addition, the Service recommends that candidate species, proposed species and proposed critical habitat be addressed within the consultation. More information on the regulations and procedures for section 7 consultation, including the role of permit or license applicants, can be found in the "Endangered Species Consultation Handbook" at:

http://www.fws.gov/endangered/esa-library/pdf/TOC-GLOS.PDF

Please be aware that bald and golden eagles are protected under the Bald and Golden Eagle Protection Act (16 U.S.C. 668 *et seq.*), and projects affecting these species may require development of an eagle conservation plan (http://www.fws.gov/windenergy/eagle_guidance.html). Additionally, wind energy projects should follow the wind energy guidelines (http://www.fws.gov/windenergy/) for minimizing impacts to migratory birds and bats.

Guidance for minimizing impacts to migratory birds for projects including communications towers (e.g., cellular, digital television, radio, and emergency broadcast) can be found at: http://www.fws.gov/migratorybirds/CurrentBirdIssues/Hazards/towers/towers.htm; http://www.towerkill.com; and http://www.fws.gov/migratorybirds/CurrentBirdIssues/Hazards/towers/comtow.html.

We appreciate your concern for threatened and endangered species. The Service encourages Federal agencies to include conservation of threatened and endangered species into their project planning to further the purposes of the Act. Please include the Consultation Tracking Number in the header of this letter with any request for consultation or correspondence about your project that you submit to our office.

Attachment(s):

- Official Species List

Official Species List

This list is provided pursuant to Section 7 of the Endangered Species Act, and fulfills the requirement for Federal agencies to "request of the Secretary of the Interior information whether any species which is listed or proposed to be listed may be present in the area of a proposed action".

This species list is provided by:

New England Ecological Services Field Office
70 Commercial Street, Suite 300
Concord, NH 03301-5094
(603) 223-2541

Project Summary

Consultation Code: 05E1NE00-2018-SLI-2344

Event Code: 05E1NE00-2018-E-05469

Project Name: Swansea Stormwater MS4 NOI

Project Type: LAND - DRAINAGE

Project Description: This consultation is for the regulated discharges from the stormwater system in Swansea, MA in support of the 2018 MS4 NOI appplication. The location of this project is the rough extent of the designated MS4 regulated areas in Swansea. The stormwater outfalls in this area are previously existing. The actual action areas are downstream from these discharge points but a larger area has been selected to be conservative. The map that is maintained by MassDEP/NHESP was also consulted (address: https://mass-eoeea.maps.arcgis.com/apps/Viewer/index.html?appid=de59364ebbb348a9b0de55f6febdfd52). There are no documented Northern Long-eared Bat Maternity roost sites or Winter Hibernacula in or near the project area. No illicit discharges have been found to these outfalls. Roost trees, hibernaculum, and other trees would not be significantly affected by the stormwater discharge. It is Swansea's opinion that there are no effects to Northern Long Eared Bats from these discharges.

Project Location:

Approximate location of the project can be viewed in Google Maps: https://www.google.com/maps/place/41.743497868900846N71.22147543827676W

Counties: Bristol, MA | Bristol, RI

Endangered Species Act Species

There is a total of 1 threatened, endangered, or candidate species on this species list.

Species on this list should be considered in an effects analysis for your project and could include species that exist in another geographic area. For example, certain fish may appear on the species list because a project could affect downstream species.

IPaC does not display listed species or critical habitats under the sole jurisdiction of NOAA Fisheries[1], as USFWS does not have the authority to speak on behalf of NOAA and the Department of Commerce.

See the "Critical habitats" section below for those critical habitats that lie wholly or partially within your project area under this office's jurisdiction. Please contact the designated FWS office if you have questions.

---

1. NOAA Fisheries, also known as the National Marine Fisheries Service (NMFS), is an office of the National Oceanic and Atmospheric Administration within the Department of Commerce.

Mammals

NAME	STATUS
Northern Long-eared Bat *Myotis septentrionalis* No critical habitat has been designated for this species. Species profile: https://ecos.fws.gov/ecp/species/9045	Threatened

Critical habitats

THERE ARE NO CRITICAL HABITATS WITHIN YOUR PROJECT AREA UNDER THIS OFFICE'S JURISDICTION.

Northern Long-Eared Bat

Myotis septentrionalis

The northern long-eared bat is federally listed as a threatened species under the Endangered Species Act. ***Endangered*** species are animals and plants that are in danger of becoming extinct. ***Threatened*** species are animals and plants that are likely to become endangered in the foreseeable future. Identifying, protecting and restoring endangered and threatened species is the primary objective of the U.S. Fish and Wildlife Service's Endangered Species Program.

Photo by Steve Taylor, University of Illinois

This northern long-eared bat, observed during an Illinois mine survey, shows visible symptoms of white-nose syndrome.

What is the northern long-eared bat?

Appearance: The northern long-eared bat is a medium-sized bat with a body length of 3 to 3.7 inches and a wingspan of 9 to 10 inches. Their fur color can be medium to dark brown on the back and tawny to pale-brown on the underside. As its name suggests, this bat is distinguished by its long ears, particularly as compared to other bats in its genus, *Myotis*.

Winter Habitat: Northern long-eared bats spend winter hibernating in caves and mines, called hibernacula. They use areas in various sized caves or mines with constant temperatures, high humidity, and no air currents. Within hibernacula, surveyors find them hibernating most often in small crevices or cracks, often with only the nose and ears visible.

Summer Habitat: During the summer, northern long-eared bats roost singly or in colonies underneath bark, in cavities or in crevices of both live trees and snags (dead trees). Males and non-reproductive females may also roost in cooler places, like caves and mines. Northern long-eared bats seem to be flexible in selecting roosts, choosing roost trees based on suitability to retain bark or provide cavities or crevices. They rarely roost in human structures like barns and sheds.

Reproduction: Breeding begins in late summer or early fall when males begin to swarm near hibernacula. After copulation, females store sperm during hibernation until spring. In spring, females emerge from their hibernacula, ovulate and the stored sperm fertilizes an egg. This strategy is called delayed fertilization.

After fertilization, pregnant bats migrate to summer areas where they roost in small colonies and give birth to a single pup. Maternity colonies of females and young generally have 30 to 60 bats at the beginning of the summer, although larger maternity colonies have also been observed. Numbers of bats in roosts typically decrease from the time of pregnancy to post-lactation. Most bats within a maternity colony give birth around the same time, which may occur from late May or early June to late July, depending where the colony is located within the species' range. Young bats start flying by 18 to 21 days after birth. Maximum lifespan for the northern long-eared bat is estimated to be up to 18.5 years.

Feeding Habits: Like most bats, northern long-eared bats emerge at dusk to feed. They primarily fly through the understory of forested areas feeding on moths, flies, leafhoppers, caddisflies, and beetles, which they catch while in flight using echolocation or by gleaning motionless insects from vegetation.

Range: The northern long-eared bat's range includes much of the eastern and north central United States, and all Canadian provinces from the Atlantic Ocean west to the southern Yukon Territory and eastern British Columbia. The species' range includes 37 States and the District of Columbia: Alabama, Arkansas, Connecticut, Delaware, Georgia, Illinois, Indiana, Iowa, Kansas, Kentucky, Louisiana, Maine, Maryland, Massachusetts, Michigan, Minnesota, Mississippi, Missouri, Montana, Nebraska, New Hampshire, New Jersey, New York, North Carolina, North Dakota, Ohio, Oklahoma, Pennsylvania, Rhode Island, South Carolina, South Dakota, Tennessee, Vermont, Virginia, West Virginia, Wisconsin, and Wyoming.

Why is the northern long-eared bat in trouble?

White-nose Syndrome: No other threat is as severe and immediate as

this. If this disease had not emerged, it is unlikely that northern long-eared bat populations would be experiencing such dramatic declines. Since symptoms were first observed in New York in 2006, white-nose syndrome has spread rapidly from the Northeast to the Midwest and Southeast; an area that includes the core of the northern long-eared bat's range, where it was most common before this disease. Numbers of northern long-eared bats (from hibernacula counts) have declined by up to 99 percent in the Northeast. Although there is uncertainty about the rate that white-nose syndrome will spread throughout the species' range, it is expected to continue to spread throughout the United States in the foreseeable future.

Other Sources of Mortality:

Although no significant population declines have been observed due to the sources of mortality listed below, they may now be important factors affecting this bat's viability until we find ways to address WNS.

Impacts to Hibernacula: Gates or other structures intended to exclude people from caves and mines not only restrict bat flight and movement, but also change airflow and microclimates. A change of even a few degrees can make a cave unsuitable for hibernating bats. Also, cave-dwelling bats are vulnerable to human disturbance while hibernating. Arousal during hibernation causes bats to use up their energy stores, which may lead to bats not surviving through winter.

Loss or Degradation of Summer Habitat: Highway construction, commercial development, surface mining, and wind facility construction permanently remove habitat and are activities prevalent in many areas of this bat's range. Many forest management activities benefit bats by keeping areas forested rather than converted to other uses. But, depending on type and timing, some forest management activities can cause mortality and temporarily remove or degrade roosting and foraging habitat.

Wind Farm Operation: Wind turbines kill bats, and, depending on the species, in very large numbers. Mortality from windmills has been documented for northern long-eared bats, although a small number have been found to date. However, there are many wind projects within a large portion of the bat's range and many more are planned.

What Is Being Done to Help the Northern Long-Eared Bat?

Disease Management: Actions have been taken to try to reduce or slow the spread of white-nose syndrome through human transmission of the fungus into caves (e.g. cave and mine closures and advisories; national decontamination protocols). A national plan was prepared by the Service and other state and federal agencies that details actions needed to investigate and manage white-nose syndrome. Many state and federal agencies, universities and non-governmental organizations are researching this disease to try to control its spread and address its affect. See www.whitenosesyndrome.org/ for more.

Addressing Wind Turbine Mortality: The Service and others are working to minimize bat mortality from wind turbines on several fronts. We fund and conduct research to determine why bats are susceptible to turbines, how to operate turbines to minimize mortality and where important bird and bat migration routes are located. The Service, state natural resource agencies, and the wind energy industry are developing a Midwest Wind Energy Habitat Conservation Plan, which will provide wind farms a mechanism to continue operating legally while minimizing and mitigating listed bat mortality.

Listing: The northern long-eared bat is listed as a threatened species under the federal Endangered Species Act. Listing a species affords it the protections of the Act and also increases the priority of the species for funds, grants, and recovery opportunities.

Hibernacula Protection: Many federal and state natural resource agencies and conservation organizations have protected caves and mines that are important hibernacula for cave-dwelling bats.

What Can I Do?

Do Not Disturb Hibernating Bats: To protect bats and their habitats, comply with all cave and mine closures, advisories, and regulations. In areas without a cave and mine closure policy, follow approved decontamination protocols (see http://whitenosesyndrome.org/topics/decontamination). Under no circumstances should clothing, footwear, or equipment that was used in a white-nose syndrome affected state or region be used in unaffected states or regions.

Leave Dead and Dying Trees Standing: Like most eastern bats, the northern long-eared bat roosts in trees during summer. Where possible and not a safety hazard, leave dead or dying trees on your property. Northern long-eared bats and many other animals use these trees.

Install a Bat Box: Dead and dying trees are usually not left standing, so trees suitable for roosting may be in short supply and bat boxes may provide additional roost sites. Bat boxes are especially needed from April to August when females look for safe and quiet places to give birth and raise their pups.

Support Sustainability: Support efforts in your community, county and state to ensure that sustainability is a development goal. Only through sustainable living will we provide rare and declining species, like the northern long-eared bat, the habitat and resources they need to survive alongside us.

Spread the Word: Understanding the important ecological role that bats play is a key to conserving the northern long-eared and other bats. Helping people learn more about the northern long-eared bat and other endangered species can lead to more effective recovery efforts. For more information, visit www.fws.gov/midwest/nleb and www.whitenosesyndrome.org

Join and Volunteer: Join a conservation group; many have local chapters. Volunteer at a local nature center, zoo, or national wildlife refuge. Many state natural resource agencies benefit greatly from citizen involvement in monitoring wildlife. Check your state agency websites and get involved in citizen science efforts in your area.

Attachment B- IDDE Program and Appendices

Illicit Discharge Detection and Elimination (IDDE) Plan

Town of Swansea

Table of Contents

1. Introduction 4
1.1 MS4 Program 4
1.2 Illicit Discharges 4
1.3 Allowable Non-Stormwater Discharges 5
1.4 Receiving Waters and Impairments 6
1.5 IDDE Program Goals, Framework, and Timeline 7
1.6 Work Completed to Date 8
2. Authority and Statement of IDDE Responsibilities 8
2.1 Legal Authority 8
2.2 Statement of Responsibilities 8
3. Stormwater System Mapping 9
3.1 Phase I Mapping 9
3.2 Phase II Mapping 9
4. Sanitary Sewer Overflows (SSOs) 10
5. Assessment and Priority Ranking of Outfalls 10
5.1 Outfall Catchment Delineations 10
5.2 Outfall and Interconnection Inventory and Initial Ranking 10
6. Dry Weather Outfall Screening and Sampling 16
6.1 Weather Conditions 16
6.2 Dry Weather Screening/Sampling Procedure 16
6.2.1 General Procedure 16
6.2.2 Field Equipment 17
6.2.3 Sample Collection and Analysis 18
6.3 Interpreting Outfall Sampling Results 20
6.4 Follow-up Ranking of Outfalls and Interconnections 20
7. Catchment Investigations 21
7.1 System Vulnerability Factors 21
7.2 Dry Weather Manhole Inspections 22
7.3 Wet Weather Outfall Sampling 23
7.4 Source Isolation and Confirmation 23
7.4.1 Sandbagging 23
7.4.2 Dye Testing 24
7.4.3 CCTV/Video Inspection 24
7.4.4 Optical Brightener Monitoring 24
7.4.5 IDDE Canines 24
7.5 Illicit Discharge Removal 24
7.5.1 Confirmatory Outfall Screening 25
7.6 Ongoing Screening 25
8. Training 26
9. Progress Reporting 27

Appendix A - Legal Authority (IDDE Bylaw or Ordinance)
Appendix B - Storm System Mapping
Appendix C - Field Forms, Sample Bottle Labels, and Chain of Custody Forms
Appendix D - Water Quality Analysis Instructions, User's Manuals, and Standard Operating Procedures
Appendix E - Source Isolation and Confirmation Methods: Instructions, Manuals, and SOPs
Appendix F - IDDE Employee Training Record

Figures

Figure 1-1: IDDE Investigation Procedure Framework 7

Tables

Table 1-1: Impaired Waters 6
Table 1-2: IDDE Program Implementation Timeline 7
Table 5-1: Outfall Inventory and Priority Ranking Matrix – The Town of Swansea, Massachusetts – Revision Date: 05/07/19 13
Table 6-1: Field Equipment – Dry Weather Outfall Screening and Sampling 17
Table 6-2: Sampling Parameters and Analysis Methods 18
Table 6-3: Analytical Methods for Laboratory Analysis and Dry Weather Sampling Parameter 19
Table 6-4: Benchmark Values for Sampling Parameters 20

1. Introduction

1.1 MS4 Program

This Illicit Discharge Detection and Elimination (IDDE) Plan has been developed by the Town of Swansea (the Town) to address the requirements of the United States Environmental Protection Agency's (USEPA's) 2016 National Pollutant Discharge Elimination System (NPDES) General Permit for Stormwater Discharges from Small Municipal Separate Storm Sewer Systems (MS4) in Massachusetts, hereafter referred to as the "2016 Massachusetts MS4 Permit" or "MS4 Permit." This IDDE Plan is based on a 2016 template provided by US EPA on their MS4 website for use by permittees; the template was prepared for US EPA by the Central Massachusetts Regional Stormwater Coalition.

The 2016 Massachusetts MS4 Permit requires that each permittee, or regulated community, address six Minimum Control Measures. These measures include the following:

1. Public Education and Outreach
2. Public Involvement and Participation
3. Illicit Discharge Detection and Elimination Program
4. Construction Site Stormwater Runoff Control
5. Stormwater Management in New Development and Redevelopment (Post Construction Stormwater Management); and
6. Good Housekeeping and Pollution Prevention for Permittee Owned Operations.

Under Minimum Control Measure 3, the permittee is required to implement an IDDE program to systematically find and eliminate sources of non-stormwater discharges to its municipal separate storm sewer system and implement procedures to prevent such discharges. The IDDE program must also be recorded in a written (hardcopy or electronic) document. This IDDE Plan has been prepared to address this requirement.

1.2 Illicit Discharges

An "illicit discharge" is any discharge to a drainage system that is not composed entirely of stormwater, except for discharges pursuant to a NPDES permit (other than the NPDES permit for discharges from the MS4) and discharges resulting from fire-fighting activities.

Illicit discharges may take a variety of forms. Illicit discharges may enter the drainage system through direct or indirect connections. Direct connections may be relatively obvious, such as cross-connections of sewer services to the storm drain system. Indirect illicit discharges may be more difficult to detect or address, such as failing septic systems that discharge untreated sewage to a ditch within the MS4, or a sump pump that discharges contaminated water on an intermittent basis.

Some illicit discharges are intentional, such as dumping used oil (or other pollutant) into catch basins, a resident or contractor illegally tapping a new sewer lateral into a storm drain pipe to avoid the costs of a sewer connection fee and service, and illegal dumping of yard wastes into surface waters. Some illicit discharges are related to the unsuitability of original infrastructure to the modern regulatory environment. Examples of illicit discharges in this category include connected floor drains in old buildings, as well as sanitary sewer overflows that enter the drainage system. Sump pumps legally connected to the storm drain system may be used inappropriately, such as for the disposal of floor washwater or old household products, in many cases due to a lack of understanding on the part of the homeowner.

Elimination of some discharges may require substantial costs and efforts, such as funding and designing a project to reconnect sanitary sewer laterals. Others, such as improving self-policing of dog waste management, can be accomplished by outreach in conjunction with the minimal additional cost of dog waste bins and the municipal commitment to disposal of collected materials on a regular basis.

Regardless of the intention, when not addressed, illicit discharges can contribute high levels of pollutants, such as heavy metals, toxics, oil, grease, solvents, nutrients, and pathogens to surface waters.

1.3 Allowable Non-Stormwater Discharges

The following categories of non-storm water discharges are allowed under the MS4 Permit unless the permittee, USEPA or Massachusetts Department of Environmental Protection (MassDEP) identifies any category or individual discharge of non-stormwater discharge as a significant contributor of pollutants to the MS4:

- Water line flushing
- Landscape irrigation
- Diverted stream flows
- Rising ground water
- Uncontaminated ground water infiltration (as defined at 40 CFR 35.2005(20))
- Uncontaminated pumped groundwater
- Discharge from potable water sources
- Foundation drains
- Air conditioning condensation
- Irrigation water, springs
- Water from crawl space pumps
- Footing drains
- Lawn watering
- Individual resident car washing
- De-chlorinated swimming pool discharges
- Street wash waters
- Residential building wash waters without detergents

If these discharges are identified as significant contributors to the MS4, they must be considered an “illicit discharge” and addressed in the IDDE Plan (i.e., control these sources so they are no longer significant contributors of pollutants, and/or eliminate them entirely).

1.4 Receiving Waters and Impairments

Table 1-1 lists the “impaired waters” within the boundaries of the Town’s regulated area based on the 2016 Massachusetts Integrated List of Waters produced by MassDEP every two years. Impaired waters are water bodies that do not meet water quality standards for one or more designated use(s) such as recreation or aquatic habitat.

Table 1-1: Impaired Waters

Water Body Name	Segment ID	Category	Impairment(s)	Associated Approved TMDL
Lewin Brook Pond	MA 61-11	4c	Mercury	
Kickamut River	MA 61-08	5	Fecal Coliform	RI DEM 2006 TMDL
Palmer River	MA 53-03	5	Fecal Coliform	MassDEP 2004 Final TMDL for the Palmer
Warren River Pond	MA 53-06	5	Fecal Coliform	MassDEP 2010 Final Pathogen TMDL for the Narragansett/Mt. Hope Bay Watershed
Cole River	MA 61-04	5	Chlorophyll-a	MassDEP 2010 Final Pathogen TMDL for the Narragansett/Mt. Hope Bay Watershed
			Fecal Coliform	
			Total nitrogen	
			Oxygen, Dissolved	
Cole River	MA 61-03	4c	Fish-Passage Barrier	
Lee River	MA 61-01	5	Fecal Colliform	MassDEP 2010 Final Pathogen TMDL for the Narragansett/Mt.
			Nutrient/Eutrophication (Nitrogen)	
			Biological Indicators	
Lee River	MA 61-02	5	Chlorophyll-a	MassDEP 2010 Final Pathogen TMDL for the Narragansett/Mt. Hope Bay Watershed
			Oxygen, Dissolved	
			Total Nitrogen	
			Fecal Coliform	
			Debris/Floatables/Trash	
Mt. Hope Bay	MA 61-07	5	Chlorophyll-a	MassDEP 2010 Final Pathogen TMDL for the Narragansett/Mt. Hope Bay Watershed
			Oxygen, Dissolved	
			Total Nitrogen	
			Fecal Coliform	
			Temperature	
			Fishes Bioassessments	

Category 4a Waters – impaired water bodies with a completed Total Maximum Daily Load (TMDL).

Category 4c Waters – impaired water bodies where the impairment is not caused by a pollutant. No TMDL required.

Category 5 Waters – impaired water bodies that require a TMDL.

“Approved TMDLs” are those that have been approved by EPA as of the date of issuance of the 2016 MS4 Permit.

1.5 IDDE Program Goals, Framework, and Timeline

The goals of the IDDE program are to find and eliminate illicit discharges to municipal separate storm sewer system and to prevent illicit discharges from happening in the future. The program consists of the following major components as outlined in the MS4 Permit:

- Legal authority and regulatory mechanism to prohibit illicit discharges and enforce this prohibition;
- Storm system mapping;
- Inventory and ranking of outfalls;
- Dry weather outfall screening;
- Catchment investigations;
- Identification/confirmation of illicit sources;
- Illicit discharge removal;
- Follow-up screening; and
- Employee training.

The IDDE investigation procedure framework is shown in **Figure 1-1**. The required timeline for implementing the IDDE program is shown in **Table 1-2**.

Figure 1-1: IDDE Investigation Procedure Framework

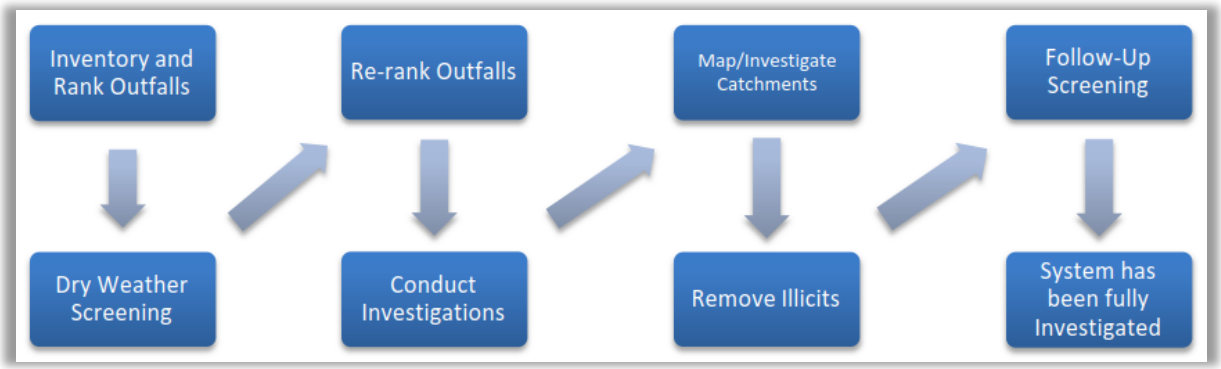

Table 1-2: IDDE Program Implementation Timeline

1.1 IDDE Program Requirement	Completion Date from Effective Date of Permit					
	1 Year	1.5 Years	2 Years	3 Years	7 Years	10 Years
Written IDDE Program Plan	X					
Written Catchment Investigation Procedure		X				
Phase I Mapping			X			
Phase II Mapping						X
IDDE Regulatory Mechanism or By-Law (if not already in place)				X		
Dry Weather Outfall Screening				X		

Follow-up Ranking of Outfalls and Interconnections				X		
Catchment Investigations – Problem Outfalls					X	
Catchment Investigations – all Problem, High, and Low Priority Outfalls						X

1.6 Work Completed to Date

The 2003 MS4 Permit required each MS4 community to develop a plan to detect illicit discharges using a combination of storm system mapping, adopting a regulatory mechanism to prohibit illicit discharges and enforce this prohibition, and identifying tools and methods to investigate suspected illicit discharges. Each MS4 community was also required to define how confirmed discharges would be eliminated and how the removal would be documented.

The Town has completed the following IDDE program activities consistent with the 2003 MS4 Permit requirements:

- Developed a map of outfalls and receiving waters
- Adopted an IDDE bylaw or regulatory mechanism
- Developed procedures for locating illicit discharges (i.e., visual screening of outfalls for dry weather discharges, dye or smoke testing)
- Developed procedures for locating the source of the discharge
- Developed procedures for removal of the source of an illicit discharge
- Developed procedures for documenting actions and evaluating impacts on the storm sewer system subsequent to removal

2. Authority and Statement of IDDE Responsibilities

2.1 Legal Authority

The Town has adopted an Illicit Discharge Detection and Elimination Authority. A copy of the Authority is provided in **Appendix A**. The Authority provides the Town with adequate legal authority to:

- Prohibit illicit discharges;
- Investigate suspected illicit discharges;
- Eliminate illicit discharges, including discharges from properties not owned by or controlled by the MS4 that discharge into the MS4 system; and
- Implement appropriate enforcement procedures and actions.

The Town will review its current Illicit Discharge Detection and Elimination Authority and related land use regulations and policies for consistency with the 2016 MS4 Permit.

2.2 Statement of Responsibilities

The Highway Department is the lead municipal agency responsible for implementing and administering the IDDE program pursuant to the provisions of the Illicit Discharge Detection and Elimination Authority, which includes enforcing any regulations, violation notices, or enforcement orders, and may pursue all civil and criminal remedies for such violations. The Highway Department is supported in implementing the IDDE by the Conservation Commission and the Board of Health.

3. Stormwater System Mapping

The Town originally developed mapping of its stormwater system to meet the mapping requirements of the 2003 MS4 Permit. A copy of the existing storm system map is provided in **Appendix B**. The 2016 MS4 Permit requires a more detailed storm system map than was required by the 2003 MS4 Permit. The revised mapping is intended to facilitate the identification of key infrastructure, factors influencing proper system operation, and the potential for illicit discharges.

The 2016 MS4 Permit requires the storm system map to be updated in two phases as outlined below. The Highway Department is responsible for updating the stormwater system mapping pursuant to the 2016 MS4 Permit. The Town will report on the progress towards completion of the storm system map in each annual report. Updates to the stormwater mapping will be included in **Appendix B**.

3.1 Phase I Mapping

Phase I mapping must be completed within two (2) years of the effective date of the permit (July 1, 2019) and include the following information:

- Outfalls and receiving waters (previously required by the MS4-2003 permit);
- Open channel conveyances (swales, ditches, etc.);
- Interconnections with other MS4s and other storm sewer systems;
- Municipally owned stormwater treatment structures;
- Water bodies identified by name and indication of all use impairments as identified on the most recent EPA approved Massachusetts Integrated List of Waters report; and
- Initial catchment delineations. Topographic contours and drainage system information may be used to produce initial catchment delineations.

The Town will update its stormwater mapping by July 1, 2020 to include the remaining Phase I information.

3.2 Phase II Mapping

Phase II mapping must be completed within ten (10) years of the effective date of the permit (July 1, 2027) and include the following information:

- Outfall spatial location (latitude and longitude with a minimum accuracy of +/-30 feet);
- Pipes;
- Manholes;
- Catch basins;
- Refined catchment delineations (catchment delineations must be updated to reflect information collected during catchment investigations);
- Municipal Sanitary Sewer system (if available); and
- Municipal combined sewer system (if applicable).

The Town will update its stormwater mapping by July 1, 2028 to include the remaining following Phase II information.

4. Sanitary Sewer Overflows (SSOs)

The 2016 MS4 Permit requires municipalities to prohibit illicit discharges, including sanitary sewer overflows (SSOs), to the separate storm sewer system. SSOs are discharges of untreated sanitary wastewater from a municipal sanitary sewer that can contaminate surface waters, cause serious water quality problems and property damage, and threaten public health.

Almost all of the Town is served by on-site septic systems. The exception to this is the sanitary sewer servicing the restaurant Venus de Milo on the border of Somerset and Swansea, but the sewer connection leaves Swansea and is discharged at the wastewater facility in Somerset. There are no potential SSOs in Swansea so an SSO inventory is not needed.

5. Assessment and Priority Ranking of Outfalls

The 2016 MS4 Permit requires an assessment and priority ranking of outfalls in terms of their potential to have illicit discharges and SSOs and the related public health significance. The ranking helps determine the priority order for performing IDDE investigations and meeting permit milestones.

5.1 Outfall Catchment Delineations

A catchment is the area that drains to an individual outfall[1] or interconnection.[2] The catchments for each of the MS4 outfalls will be delineated to define contributing areas for investigation of potential sources of illicit discharges. Catchments are typically delineated based on topographic contours and mapped drainage infrastructure, where available. As described in **Section 3**, initial catchment delineations will be completed as part of the Phase I mapping, and refined catchment delineations will be completed as part of the Phase II mapping to reflect information collected during catchment investigations

5.2 Outfall and Interconnection Inventory and Initial Ranking

The Highway Department will complete an initial outfall and interconnection inventory and priority ranking to assess illicit discharge potential based on existing information. The initial inventory and ranking will be completed within one (1) year from the effective date of the permit. An updated inventory and ranking will be provided in each annual report thereafter. The inventory will be updated annually to include data collected in connection with dry weather screening and other relevant inspections.

The outfall and interconnection inventory will identify each outfall and interconnection discharging from the MS4, record its location and condition, and provide a framework for tracking inspections, screenings and other IDDE program activities.

Outfalls and interconnections will be classified into one of the following categories:

[1] **Outfall** means a point source as defined by 40 CFR § 122.2 as the point where the municipal separate storm sewer discharges to waters of the United States. An outfall does not include open conveyances connecting two municipal separate storm sewers or pipes, tunnels or other conveyances that connect segments of the same stream or other waters of the United States and that are used to convey waters of the United States. Culverts longer than a simple road crossing shall be included in the inventory unless the permittee can confirm that they are free of any connections and simply convey waters of the United States.

[2] **Interconnection** means the point (excluding sheet flow over impervious surfaces) where the permittee's MS4 discharges to another MS4 or other storm sewer system, through which the discharge is conveyed to waters of the United States or to another storm sewer system and eventually to a water of the United States.

1. **Problem Outfalls**: Outfalls/interconnections with known or suspected contributions of illicit discharges based on existing information shall be designated as Problem Outfalls. This shall include any outfalls/interconnections where previous screening indicates likely sewer input. Likely sewer input indicators are any of the following:

    - Olfactory or visual evidence of sewage,
    - Ammonia ≥ 0.5 mg/L, surfactants ≥ 0.25 mg/L, and bacteria levels greater than the water quality criteria applicable to the receiving water, or
    - Ammonia ≥ 0.5 mg/L, surfactants ≥ 0.25 mg/L, and detectable levels of chlorine.

    Dry weather screening and sampling, as described in **Section 6** of this IDDE Plan and Part 2.3.4.7.b of the MS4 Permit, is not required for Problem Outfalls.

2. **High Priority Outfalls**: Outfalls/interconnections that have not been classified as Problem Outfalls and that are:

    - Discharging to an area of concern to public health due to proximity of public beaches, recreational areas, drinking water supplies or shellfish beds
    - Determined by the permittee as high priority based on the characteristics listed below or other available information.

3. **Low Priority Outfalls**: Outfalls/interconnections determined by the permittee as low priority based on the characteristics listed below or other available information.

4. **Excluded outfalls**: Outfalls/interconnections with no potential for illicit discharges may be excluded from the IDDE program. This category is limited to roadway drainage in undeveloped areas with no dwellings and no sanitary sewers; drainage for athletic fields, parks or undeveloped green space and associated parking without services; cross-country drainage alignments (that neither cross nor are in proximity to sanitary sewer alignments) through undeveloped land.

Outfalls will be ranked into the above priority categories (except for excluded outfalls, which may be excluded from the IDDE program) based on the following characteristics of the defined initial catchment areas, where information is available. Additional relevant characteristics, including location-specific characteristics, may be considered but must be documented in this IDDE Plan.

- **Past discharge complaints and reports.**

- **Poor receiving water quality** – the following guidelines are recommended to identify waters as having a high illicit discharge potential:
    - Exceeding water quality standards for bacteria
    - Ammonia levels above 0.5 mg/l
    - Surfactants levels greater than or equal to 0.25 mg/l

- **Density of generating sites** – Generating sites are those places, including institutional, municipal, commercial, or industrial sites, with a potential to generate pollutants that could contribute to illicit discharges. Examples of these sites include, but are not limited to, car dealers; car washes; gas stations; garden centers; and industrial manufacturing areas.

- **Age of development and infrastructure** – Industrial areas greater than 40 years old and areas where the sanitary sewer system is more than 40 years old will probably have a high illicit discharge potential. Developments 20 years or younger will probably have a low illicit discharge potential.

- **Surrounding density of aging septic systems** – Septic systems thirty years or older in residential land use areas are prone to have failures and may have a high illicit discharge potential.

- **Culverted streams** – Any river or stream that is culverted for distances greater than a simple roadway crossing may have a high illicit discharge potential.

- **Water quality limited waterbodies** that receive a discharge from the MS4 or waters with approved TMDLs applicable to the permittee, where illicit discharges have the potential to contain the pollutant identified as the cause of the water quality impairment.

Table 5-1 is the outfall inventory and priority ranking matrix

Table 5-1: Outfall Inventory and Priority Ranking Matrix – The Town of Swansea, Massachusetts – Revision Date: 05/07/19

Outfall ID	Receiving Water	Previous Screening Results Indicate Likely Sewer Input?[1]	Discharging to Area of Concern to Public Health?[2]	Frequency of Past Discharge Complaints	Receiving Water Quality[3]	Density of Generating Sites[4]	Age of Development/ Infrastructure[5]	Historic Combined Sewers or Septic?[6]	Aging Septic?[7]	Culverted Streams?[8]	Additional Characteristics	Score	Priority Ranking
Information Source		Outfall Inspections and Sample Results	GIS Maps	Town Staff	Impaired Waters List	Land Use/GIS Maps, Aerial Photography	Land Use Information, Visual Observation	Town Staff, GIS Maps	Land Use, Town Staff	GIS and Storm System Maps	Other		
Scoring Criteria		Yes = 15 (Problem Outfall) No = 0	Yes = 3 No = 0	Frequent = 3 Occasional = 2 None = 0	Poor = 3 Fair = 2 Good = 0	High = 3 Medium =2 Low = 1	High = 3 Medium = 2 Low = 1	Yes = 3 No = 0	Yes = 3 No = 0	Yes = 3 No = 0	TBD		
1	Cole River	10	3	2	3	0	1	0	3	0	Compton's Corner 2004 Report	22	High Priority
2	Cole River	10	3	2	3	0	1	0	3	0	Compton's Corner 2004 Report	22	High Priority
3	Cole River	10	3	2	3	0	1	0	3	0	Compton's Corner 2004 Report	22	High Priority
4	Cole River	10	3	2	3	0	1	0	3	0	Compton's Corner 2004 Report	22	High Priority
5	Mt. Hope Bay	7	3	0	3	0	1	0	3	0	Identified as pollution spots in GIS	17	High Priority
6	Mt. Hope Bay	7	3	0	3	0	1	0	3	0	Identified as pollution spots in GIS	17	High Priority
7	Mt. Hope Bay	7	3	0	3	0	1	0	3	0	Identified as pollution spots in GIS	17	High Priority
8	Mt. Hope Bay	7	3	0	3	0	1	0	3	0	Identified as pollution spots in GIS	17	High Priority
9	Lee River	5	3	0	3	0	1	0	3	0	Recreation Area	15	High Priority
10	Lee River	5	3	0	3	0	1	0	3	0	Recreation Area	15	High Priority
11	Mt. Hope/Lee River	5	3	0	3	0	1	0	3	0	Recreation Area	15	High Priority
12	Lee River	5	3	0	3	0	1	0	3	0	High Density Residential Area	15	High Priority
13	Lee River	5	3	0	3	0	1	0	3	0	High Density Residential Area	15	High Priority
14	Cole River	5	3	0	3	0	1	0	3	0	High Density Residential Area	15	High Priority
15	Cole River	5	3	0	3	0	1	0	3	0	High Density Residential Area	15	High Priority
16	Lee River	5	3	0	3	0	1	0	3	0	High Density Residential Area	15	High Priority

Outfall ID	Receiving Water	Previous Screening Results Indicate Likely Sewer Input?[1]	Discharging to Area of Concern to Public Health?[2]	Frequency of Past Discharge Complaints	Receiving Water Quality[3]	Density of Generating Sites[4]	Age of Development/ Infrastructure[5]	Historic Combined Sewers or Septic?[6]	Aging Septic?[7]	Culverted Streams?[8]	Additional Characteristics	Score	Priority Ranking
Information Source		Outfall Inspections and Sample Results	GIS Maps	Town Staff	Impaired Waters List	Land Use/GIS Maps, Aerial Photography	Land Use Information, Visual Observation	Town Staff, GIS Maps	Land Use, Town Staff	GIS and Storm System Maps	Other		
Scoring Criteria		Yes = 15 (Problem Outfall) No = 0	Yes = 3 No = 0	Frequent = 3 Occasional = 2 None = 0	Poor = 3 Fair = 2 Good = 0	High = 3 Medium =2 Low = 1	High = 3 Medium = 2 Low = 1	Yes = 3 No = 0	Yes = 3 No = 0	Yes = 3 No = 0	TBD		
17	Lee River	5	3	0	3	0	1	0	3	0	High Density Residential Area	15	High Priority
18	Lee River	5	3	0	3	0	1	0	3	0	High Density Residential Area	15	High Priority
19	Lee River	5	3	0	3	0	1	0	3	0	High Density Residential Area	15	High Priority
20	Mt. Hope Bay	0	2	0	3	0	1	0	3	0		9	High Priority
21	Mt. Hope Bay	0	2	0	3	0	1	0	3	0		9	High Priority
22	Cole River	0	2	0	3	0	1	0	3	0		9	High Priority
23	Cole River	0	2	0	3	0	1	0	3	0		9	High Priority
24	Lee River	0	2	0	3	0	1	0	3	0		9	High Priority
25	Mt. Hope Bay	0	2	0	3	0	1	0	3	0		9	High Priority
26	Mt. Hope Bay	0	2	0	3	0	1	0	3	0		9	High Priority
27	Mt. Hope Bay	0	2	0	3	0	1	0	3	0		9	High Priority
28	Kickamuit River	0	2	0	3	0	1	0	3	0		9	High Priority
29	Palmer River	0	1	0	3	0	1	0	3	0	On the Palmer River, Mixed Land Use	8	High Priority
30	Palmer River	0	1	0	3	0	1	0	3	0	On the Palmer River, Mixed Land Use	8	High Priority
31	Wetland To Palmer River	0	1	0	3	0	1	0	3	0	On the Palmer River, Mixed Land Use	8	High Priority
32	Wetland To Palmer River	0	1	0	3	0	1	0	3	0	On the Palmer River, Mixed Land Use	8	High Priority
33	Wetland To Palmer River	0	1	0	3	0	1	0	3	0	On the Palmer River, Mixed Land Use	8	High Priority
34	Cole River	0	1	0	3	0	1	0	3	0	Recreation Area	8	High Priority
35	Kickamuit River	0	1	0	3	0	1	0	3	0		8	High Priority
36	Kickamuit River	0	1	0	3	0	1	0	3	0		8	High Priority
37	Kickamuit River	0	0	0	3	0	1	0	3	0		7	High Priority
38	Kickamuit River	0	0	0	3	0	1	0	3	0		7	High Priority

Outfall ID	Receiving Water	Previous Screening Results Indicate Likely Sewer Input?[1]	Discharging to Area of Concern to Public Health?[2]	Frequency of Past Discharge Complaints	Receiving Water Quality[3]	Density of Generating Sites[4]	Age of Development/ Infrastructure[5]	Historic Combined Sewers or Septic?[6]	Aging Septic?[7]	Culverted Streams?[8]	Additional Characteristics	Score	Priority Ranking
Information Source		Outfall Inspections and Sample Results	GIS Maps	Town Staff	Impaired Waters List	Land Use/GIS Maps, Aerial Photography	Land Use Information, Visual Observation	Town Staff, GIS Maps	Land Use, Town Staff	GIS and Storm System Maps	Other		
Scoring Criteria		Yes = 15 (Problem Outfall) No = 0	Yes = 3 No = 0	Frequent = 3 Occasional = 2 None = 0	Poor = 3 Fair = 2 Good = 0	High = 3 Medium =2 Low = 1	High = 3 Medium = 2 Low = 1	Yes = 3 No = 0	Yes = 3 No = 0	Yes = 3 No = 0	TBD		
39	Rocky Run River	0	0	0	3	0	1	0	3	0		7	High Priority
40	Wetland to Kickamuit River	0	0	0	3	0	1	0	3	0		7	High Priority
41	Lewin Brook Pond	0	1	0	0	0	1	0	3	0		5	Low Priority
42	Cole River/Brook	0	0	0	0	0	1	0	3	0		4	Low Priority
43	Residential/Wetland Area	0	0	0	0	0	1	0	3	0		4	Low Priority
44	Residential/Wetland Area	0	0	0	0	0	1	0	3	0		4	Low Priority
45	Wetland Area off Road	0	0	0	0	0	1	0	3	0		4	Low Priority
46	Wetland Area off Road	0	0	0	0	0	1	0	3	0		4	Low Priority
47	Hampden Cove	0	0	0	0	0	1	0	3	0		4	Low Priority
48	Hampden Cove	0	0	0	0	0	1	0	3	0		4	Low Priority
49	Hampden Cove	0	0	0	0	0	1	0	3	0		4	Low Priority
50	Hampden Cove	0	0	0	0	0	1	0	3	0		4	Low Priority
51	Hampden Cove	0	0	0	0	0	1	0	3	0		4	Low Priority
52	Residential Area between Lee River and Taunton River	0	0	0	0	0	1	0	3	0		4	Low Priority

[1] Previous screening results indicate likely sewer input if any of the following are true:
- Olfactory or visual evidence of sewage,
- Ammonia ≥ 0.5 mg/L, surfactants ≥ 0.25 mg/L, and bacteria levels greater than the water quality criteria applicable to the receiving water, or
- Ammonia ≥ 0.5 mg/L, surfactants ≥ 0.25 mg/L, and detectable levels of chlorine

[2] Outfalls/interconnections that discharge to or in the vicinity of any of the following areas: public beaches, recreational areas, drinking water supplies, or shellfish beds

[3] Receiving water quality based on latest version of MassDEP Integrated List of Waters.
- Poor = Waters with approved TMDLs (Category 4a Waters) where illicit discharges have the potential to contain the pollutant identified as the cause of the impairment
- Fair = Water quality limited waterbodies that receive a discharge from the MS4 (Category 5 Waters)
- Good = No water quality impairments
- Outfalls that discharge to impaired waters were automatically given a High Priority ranking.

[4] Generating sites are institutional, municipal, commercial, or industrial sites with a potential to contribute to illicit discharges (e.g., car dealers, car washes, gas stations, garden centers, industrial manufacturing, etc.)

[5] Age of development and infrastructure:
- High = Industrial areas greater than 40 years old and areas where the sanitary sewer system is more than 40 years old
- Medium = Developments 20-40 years old
- Low = Developments less than 20 years old

[6] Areas once served by combined sewers and but have been separated, or areas once served by septic systems but have been converted to sanitary sewers.

[7] Aging septic systems are septic systems 30 years or older in residential areas.

[8] Any river or stream that is culverted for distance greater than a simple roadway crossing.

6. Dry Weather Outfall Screening and Sampling

Dry weather flow is a common indicator of potential illicit connections. The MS4 Permit requires all outfalls/interconnections (excluding Problem and excluded Outfalls) to be inspected for the presence of dry weather flow within three years of the 2018 permit effective date, which means that all outfalls should be screened by June 30, 2021. The Highway Department is responsible for conducting dry weather outfall screening, starting with High Priority outfalls, followed by Low Priority outfalls, based on the initial priority rankings described in the previous section.

6.1 Weather Conditions

Dry weather outfall screening and sampling may occur when no more than 0.1 inches of rainfall has occurred in the previous 24-hour period and no significant snow melt is occurring. For purposes of determining dry weather conditions, program staff will use precipitation data from the 'Swansea EMA' weather station (Station ID: KMASWANS13). If the 'Swansea EMA' weather station is not available or not reporting current weather data, then the 'Cole's River' weather station (Station ID: KMASWANS8) will be used as a back-up.

6.2 Dry Weather Screening/Sampling Procedure

6.2.1 General Procedure

The dry weather outfall inspection and sampling procedure consists of the following general steps:

1. Identify outfall(s) to be screened/sampled based on initial outfall inventory and priority ranking.
2. Acquire the necessary staff, mapping, and field equipment (see **Table 6-1** for list of potential field equipment).
3. Conduct the outfall inspection during dry weather:
    a. Mark and photograph the outfall.
    b. Record the inspection information and outfall characteristics (using paper forms or digital form using a tablet or similar device) (see form in **Appendix C**).
    c. Look for and record visual/olfactory evidence of pollutants in flowing outfalls including odor, color, turbidity, and floatable matter (suds, bubbles, excrement, toilet paper or sanitary products). Also observe outfalls for deposits and stains, vegetation, and damage to outfall structures.
4. If flow is observed, sample and test the flow following the procedures described in the following sections.
5. If no flow is observed, but evidence of illicit flow exists (illicit discharges are often intermittent or transitory), revisit the outfall during dry weather within one week of the initial observation, if practicable, to perform a second dry weather screening and sample any observed flow. Other techniques can be used to detect intermittent or transitory flows including conducting inspections during evenings or weekends and using optical brighteners.
6. Input results from screening and sampling into spreadsheet/database. Include pertinent information in the outfall/interconnection inventory and priority ranking.
7. Include all screening data in the annual report.

Previous outfall screening/sampling conducted under the 2013 MS4 Permit may be used to satisfy the dry weather outfall/screening requirements of the 2016 MS4 Permit only if the previous screening and sampling was substantially equivalent to that required by the 2016 MS4 Permit, including the list of analytes outlined in Section 2.3.4.7.b.iii.4 of the 2016 permit.

6.2.2 Field Equipment

Table 6-1 lists field equipment commonly used for dry weather outfall screening and sampling.

Table 6-1: Field Equipment – Dry Weather Outfall Screening and Sampling

Equipment	Use/Notes
Clipboard	For organization of field sheets and writing surface
Field Sheets	Field sheets for both dry weather inspection and Dry weather sampling should be available with extras
Chain of Custody Forms	To ensure proper handling of all samples
Pens/Pencils/Permanent Markers	For proper labeling
Nitrile Gloves	To protect the sampler as well as the sample from contamination
Flashlight/headlamp w/batteries	For looking in outfalls or manholes, helpful in early mornings as well
Cooler with Ice	For transporting samples to the laboratory
Digital Camera	For documenting field conditions at time of inspection
Personal Protective Equipment (PPE)	Reflective vest, Safety glasses and boots at a minimum
GPS Receiver	For taking spatial location data
Water Quality Sonde	If needed, for sampling conductivity, temperature, pH
Water Quality Meter	Hand held meter, if available, for testing for various water quality parameters such as ammonia, surfactants and chlorine
Test Kits	Have extra kits on hand to sample more outfalls than are anticipated to be screened in a single day
Label Tape	For labeling sample containers
Sample Containers	Make sure all sample containers are clean. Keep extra sample containers on hand at all times. Make sure there are proper sample containers for what is being sampled for (i.e., bacteria requires sterile containers).
Pry Bar or Pick	For opening catch basins and manholes when necessary
Sandbags	For damming low flows to take samples
Small Mallet or Hammer	Helping to free stuck manhole and catch basin covers
Utility Knife	Multiple uses
Measuring Tape	Measuring distances and depth of flow
Safety Cones	Safety
Hand Sanitizer	Disinfectant/decontaminant
Zip Ties/Duct Tape	For making field repairs
Rubber Boots/Waders	For accessing shallow streams/areas
Sampling Pole/Dipper/Sampling Cage	For accessing hard to reach outfalls and manholes

6.2.3 Sample Collection and Analysis

If flow is present during a dry weather outfall inspection, a sample will be collected and analyzed for the required permit parameters[3] listed in **Table 6-2**. The general procedure for collection of outfall samples is as follows:

1. Fill out all sample information on sample bottles and field sheets (see **Appendix C** for Field Sheets)
2. Put on protective gloves (nitrile/latex/other) before sampling
3. Collect sample with dipper or directly in sample containers. If possible, collect water from the flow directly in the sample bottle. Be careful not to disturb sediments.
4. If using a dipper or other device, triple rinse the device with distilled water and then in water to be sampled (not for bacteria sampling)
5. Use test strips, test kits, and field meters (rinse similar to dipper) for most parameters (see **Table 6-2**)
6. Place laboratory samples on ice for analysis of bacteria and pollutants of concern
7. Fill out chain-of-custody form (**Appendix C**) for laboratory samples
8. Deliver samples to Northeast Environmental Laboratory, Inc. of Danvers, Massachusetts or other approved US EPA Laboratory.
9. Dispose of used test strips and test kit ampules properly
10. Decontaminate all testing personnel and equipment

If an outfall is submerged, either partially or completely, or inaccessible, field staff will proceed to the first accessible upstream manhole or structure for the observation and sampling and report the location with the screening results. Field staff will continue to the next upstream structure until there is no longer an influence from the receiving water on the visual inspection or sampling.

Field test kits or field instrumentation are permitted for all parameters except indicator bacteria and any pollutants of concern. Field kits need to have appropriate detection limits and ranges. **Table 6-2** lists various field test kits and field instruments that can be used for outfall sampling associated with the 2016 MS4 Permit parameters, other than indicator bacteria and any pollutants of concern. Analytic procedures and user's manuals for field test kits and field instrumentation are provided in **Appendix D**.

Table 6-2: Sampling Parameters and Analysis Methods

Analyte or Parameter	Instrumentation (Portable Meter)	Field Test Kit
Ammonia	CHEMetrics™ V-2000 Colorimeter Hach™ DR/890 Colorimeter Hach™ Pocket Colorimeter™ II	CHEMetrics™ K-1410 CHEMetrics™ K-1510 (series) Hach™ NI-SA Hach™ Ammonia Test Strips
Surfactants (Detergents)	CHEMetrics™ I-2017	CHEMetrics™ K-9400 and K-9404 Hach™ DE-2
Chlorine	CHEMetrics™ V-2000, K-2513 Hach™ Pocket Colorimeter™ II	NA
Conductivity	CHEMetrics™ I-1200 YSI Pro30 YSI EC300A Oakton 450	NA
Temperature	YSI Pro30 YSI EC300A Oakton 450	NA

[3] Other potentially useful parameters, although not required by the MS4 Permit, include **fluoride** (indicator of potable water sources in areas where water supplies are fluoridated), **potassium** (high levels may indicate the presence of sanitary wastewater), and **optical brighteners** (indicative of laundry detergents).

Analyte or Parameter	Instrumentation (Portable Meter)	Field Test Kit
Salinity	YSI Pro30 YSI EC300A Oakton 450	NA
Temperature	YSI Pro30 YSI EC300A Oakton 450	NA
Indicator Bacteria: *E. coli* (freshwater) or Enterococcus (saline water)	EPA certified laboratory procedure (40 CFR § 136)	NA
Pollutants of Concern[1] – Nitorgen, Dissolved Oxygen and Chlorohylla-a	EPA certified laboratory procedure (40 CFR § 136)	NA

[1] Where the discharge is directly into a water quality limited water or a water subject to an approved TMDL, the sample must be analyzed for the pollutant(s) of concern identified as the cause of the water quality impairment.

Testing for indicator bacteria and any pollutants of concern must be conducted using analytical methods and procedures found in 40 CFR § 136.[4] Samples for laboratory analysis must also be stored and preserved in accordance with procedures found in 40 CFR § 136. **Table 6-3** lists analytical methods, detection limits, hold times, and preservatives for laboratory analysis of dry weather sampling parameters, which includes Nitrogen and Dissolved Oxygen (DO, Temperature, BOD_5, Total P, and Total N). Chlorophyll-a has no monitoring requirements.

Table 6-3: Analytical Methods for Laboratory Analysis and Dry Weather Sampling Parameter

Analyte or Parameter	Analytical Method	Detection Limit	Max. Hold Time	Preservative
Temperature	**SM**: 2550B	*NA*	Immediate	None Required
Indicator Bacteria: *E. coli* Enterococcus	*E. coli* **EPA**: 1603 **SM**: 9221B, 9221F, 9223 B **Other**: Colilert ®, Colilert-18® *Enterococcus* **EPA**: 1600 **SM**: 9230 C **Other**: Enterolert®	*E. coli* **EPA**: 1 cfu/100mL **SM**: 2 MPN/100mL **Other**: 1 MPN/100mL *Enterococcus* **EPA**: 1 cfu/100mL **SM**: 1 MPN/100mL **Other**: 1 MPN/100mL	8 hours	Cool ≤10°C, 0.0008% $Na_2S_2O_3$

[4] 40 CFR § 136: http://www.ecfr.gov/cgi-bin/text-idx?SID=b3b41fdea0b7b0b8cd6c4304d86271b7&mc=true&node=pt40.25.136&rgn=div5

Dissolved Oxygen (DO)	EPA 365.1, 365.2, and 365.3			
Analyte or Parameter	**Analytical Method**	**Detection Limit**	**Max. Hold Time**	**Preservative**
BOD_5	**EPA 360.1 and 360.2**			
Total Phosphorus	**EPA**: Manual-365.3, Automated Ascorbic acid digestion-365.1 Rev. 2, ICP/AES4-200.7 Rev. 4.4 **SM**: 4500-P E-F	**EPA**: 0.01 mg/L **SM** : 0.01 mg/L	28 days	Cool ≤6°C, H_2SO_4 to pH <2
Total Nitrogen[2]	**EPA**: Cadmium reduction (automated)-353.2 Rev. 2.0, **SM**: 4500-NO_3 E-F	**EPA**: 0.05 mg/L **SM** : 0.05 mg/L	28 days	Cool ≤6°C, H_2SO_4 to pH <2

[1] SM = Standard Method

[2] Ammonia + Nitrate/Nitrate methods are for Nitrate-Nitrate and need to be combined with Ammonia listed above.

6.3 Interpreting Outfall Sampling Results

Outfall analytical data from dry weather sampling can be used to help identify the major type or source of discharge. **Table 6-4** shows values identified by the U.S. EPA and the Center for Watershed Protection as typical screening values for select parameters. These represent the typical concentration (or value) of each parameter expected to be found in stormwater. Screening values that exceed these benchmarks may be indicative of pollution and/or illicit discharges.

Table 6-4: Benchmark Values for Sampling Parameters

Analyte or Parameter	Benchmark
Ammonia	>0.5 mg/L
Conductivity	>2,000 µS/cm
Surfactants	>0.25 mg/L
Chlorine	>0.02 mg/L (detectable levels per the 2016 MS4 Permit)
Indicator Bacteria[5]: *E.coli* *Enterococcus*	*E. coli*: the geometric mean of the five most recent samples taken during the same bathing season shall not exceed 126 colonies per 100 ml and no single sample taken during the bathing season shall exceed 235 colonies per 100 ml *Enterococcus:* the geometric mean of the five most recent samples taken during the same bathing season shall not exceed 33 colonies per 100 ml and no single sample taken during the bathing season shall exceed 61 colonies per 100 ml

6.4 Follow-up Ranking of Outfalls and Interconnections

The Town will update and re-prioritize the initial outfall and interconnection rankings based on information gathered during dry weather screening. The rankings will be updated periodically as dry weather screening information becomes available but will be completed within three (3) years of the effective date of the permit (July 1, 2021).

Outfalls/interconnections where relevant information was found indicating sewer input to the MS4 or sampling results indicating sewer input are highly likely to contain illicit discharges from sanitary sources. Such outfalls/interconnections

[5] Massachusetts Water Quality Standards: http://www.mass.gov/eea/docs/dep/service/regulations/314cmr04.pdf

will be ranked at the top of the High Priority Outfalls category for investigation. Other outfalls and interconnections may be re-ranked based on any new information from the dry weather screening.

7. Catchment Investigations

Once stormwater outfalls with evidence of illicit discharges have been identified, various methods can be used to trace the source of the potential discharge within the outfall catchment area. Catchment investigation techniques include but are not limited to review of maps, historic plans, and records; manhole observation; dry and wet weather sampling; video inspection; smoke testing; and dye testing. This section outlines a systematic procedure to investigate outfall catchments to trace the source of potential illicit discharges. All data collected as part of the catchment investigations will be recorded and reported in each annual report.

7.1 System Vulnerability Factors

Swansea does not have a sanitary sewer system. Almost all of the Town is served by on-site septic systems. The exception to this is the sanitary sewer servicing the restaurant Venus de Milo on the border of Somerset and Swansea, but the sewer connection leaves Swansea and is discharged at the wastewater facility in Somerset. Therefore, there are no System Vulnerability Factors (SVF) currently present in the Town. The Town will continue to monitor for Sanitary Sewer Overflows (SSOs) and signs of septic sewage as part of dry weather monitoring; however, no SVF are currently present. If any SVF issues are identified, they will be documented, retained as part of this IDDE Plan and included in the annual report.

7.2 Dry Weather Manhole Inspections

The Highway Department will implement a dry weather storm drain network investigation that involves systematically and progressively observing, sampling and evaluating key junction manholes in the MS4 to determine the approximate location of suspected illicit discharges.

The Highway Department will be responsible for implementing the dry weather manhole inspection program and making updates as necessary. Infrastructure information will be incorporated into the storm system map, and catchment delineations will be refined based on the field investigation, where necessary. The SVF inventory will also be updated based on information obtained during the field investigations, where necessary.

Several important terms related to the dry weather manhole inspection program are defined by the MS4 Permit as follows:

- **Junction Manhole** is a manhole or structure with two or more inlets accepting flow from two or more MS4 alignments. Manholes with inlets solely from private storm drains, individual catch basins, or both are not considered junction manholes for these purposes.

- **Key Junction Manholes** are those junction manholes that can represent one or more junction manholes without compromising adequate implementation of the illicit discharge program. Adequate implementation of the illicit discharge program would not be compromised if the exclusion of a particular junction manhole as a key junction manhole would not affect the permittee's ability to determine the possible presence of an upstream illicit discharge. A permittee may exclude a junction manhole located upstream from another located in the immediate vicinity or that is serving a drainage alignment with no potential for illicit connections.

For all catchments identified for investigation, during dry weather, field crews will systematically inspect **key junction manholes** for evidence of illicit discharges. This program involves progressive inspection and sampling at manholes in the storm drain network to isolate and eliminate illicit discharges.

The manhole inspection methodology will be conducted in one of two ways (or a combination of both):

- By working progressively up from the outfall and inspecting key junction manholes along the way, or
- By working progressively down from the upper parts of the catchment toward the outfall.

For most catchments, manhole inspections will proceed from the outfall moving up into the system. However, the decision to move up or down the system depends on the nature of the drainage system and the surrounding land use and the availability of information on the catchment and drainage system. Moving up the system can begin immediately when an illicit discharge is detected at an outfall, and only a map of the storm drain system is required. Moving down the system requires more advance preparation and reliable drainage system information on the upstream segments of the storm drain system but may be more efficient if the sources of illicit discharges are believed to be located in the upstream portions of the catchment area. Once a manhole inspection methodology has been selected, investigations will continue systematically through the catchment.

Inspection of key junction manholes will proceed as follows:

1. Manholes will be opened and inspected for visual and olfactory evidence of illicit connections. A sample field inspection form is provided in **Appendix C**.

2. If flow is observed, a sample will be collected and analyzed at a minimum for ammonia, chlorine, and surfactants. Field kits can be used for these analyses. Sampling and analysis will be in accordance with procedures outlined in **Section 6**. Additional indicator sampling may assist in determining potential sources (e.g., bacteria for sanitary flows, conductivity to detect tidal backwater, etc.).

3. Where sampling results or visual or olfactory evidence indicate potential illicit discharges, the area draining to the junction manhole will be flagged for further upstream manhole investigation and/or isolation and confirmation of sources.

4. Subsequent key junction manhole inspections will proceed until the location of suspected illicit discharges can be isolated to a pipe segment between two manholes.

If no evidence of an illicit discharge is found, catchment investigations will be considered complete upon completion of key junction manhole sampling.

7.3 Wet Weather Outfall Sampling

Where a minimum of one (1) System Vulnerability Factor (SVF) is identified based on previous information or the catchment investigation, a wet weather investigation must also be conducted at the associated outfall. As indicated above in Section 7.1, Swansea does not currently have sanitary sewers. Therefore, there are no SVFs currently present in the Town and wet weather sampling is not required. The Town will continue to monitor for Sanitary Sewer Overflows (SSOs) and signs of septic sewage as part of dry weather monitoring that would trigger identification of SVFs and therefore wet weather sampling. The Highways and Maintenance Department will be responsible for continuing to monitor for SVFs and, if identified, updating this IDDE Plan to include wet weather outfall sampling .

7.4 Source Isolation and Confirmation

Although Swansea does not have a sewer system, this section is included for in the event that an illicit discharge to the existing storm drain system is identified.

Once the source of an illicit discharge is approximated between two manholes, more detailed investigation techniques will be used to isolate and confirm the source of the illicit discharge. The following methods may be used in isolating and confirming the source of illicit discharges:

- Sandbagging
- Dye Testing
- CCTV/Video Inspections
- Optical Brightener Monitoring
- IDDE Canines

These methods are described in the sections below. Instructions and Standard Operating Procedures (SOPs) for these and other IDDE methods are provided in **Appendix E**.

Public notification is an important aspect of a detailed source investigation program. Prior to dye testing or TV inspections, the Town will notify property owners in the affected area by phone calls, hanging door notices, or email .

7.4.1 Sandbagging

This technique can be particularly useful when attempting to isolate intermittent illicit discharges or those with very little perceptible flow. The technique involves placing sandbags or similar barriers (e.g., caulking, weirs/plates, or other temporary barriers) within outlets to manholes to form a temporary dam that collects any intermittent flows that may occur. Sandbags are typically left in place for 48 hours and should only be installed when dry weather is forecast. If flow has collected behind the sandbags/barriers after 48 hours, it can be assessed using visual observations or by sampling. If no flow collects behind the sandbag, the upstream pipe network can be ruled out as a source of the intermittent discharge. Finding appropriate durations of dry weather and the need for multiple trips to each manhole makes this method both time-consuming and somewhat limiting.

7.4.2 Dye Testing

Dye testing involves flushing non-toxic dye into plumbing fixtures such as toilets, showers, and sinks and observing nearby storm drains and sewer manholes as well as stormwater outfalls for the presence of the dye. It is important to inform residents and business owners prior to conducting the test. Police, fire, and local public health staff should also be notified prior to testing in preparation of responding to citizen phone calls concerning the dye and their presence in local surface waters.

A team of two or more people is needed to perform dye testing (ideally, all with two-way radios). One person is inside the building, while the others are stationed at the appropriate storm sewer manholes (which should be opened) and/or outfalls. The person inside the building adds dye into a plumbing fixture (i.e., toilet or sink) and runs a sufficient amount of water to move the dye through the plumbing system. The person inside the building then radios to the outside crew that the dye has been dropped, and the outside crew watches for the dye in the storm sewer and sanitary sewer, recording the presence or absence of the dye.

The test can be relatively quick (about 30 minutes per test), effective (results are usually definitive), and inexpensive. Dye testing is best used when the likely source of an illicit discharge has been narrowed down to a few specific houses or businesses.

7.4.3 CCTV/Video Inspection

Another method of source isolation involves the use of mobile video cameras that are guided remotely through stormwater drain lines to observe possible illicit discharges. IDDE program staff can review the videos and note any visible illicit discharges. While this tool is both effective and usually definitive, it can be costly and time consuming when compared to other source isolation techniques.

7.4.4 Optical Brightener Monitoring

Optical brighteners are fluorescent dyes that are used in detergents and paper products to enhance their appearance. The presence of optical brighteners in surface waters or dry weather discharges suggests there is a possible illicit discharge or insufficient removal through adsorption in nearby septic systems. Optical brightener monitoring can be done in two ways. The most common, and least expensive, methodology involves placing a cotton pad in a wire cage and securing it in a pipe, manhole, catch basin, or inlet to capture intermittent dry weather flows. The pad is retrieved later and placed under UV light to determine the presence/absence of brighteners during the monitoring period. A second methodology uses handheld fluorometers to detect optical brighteners in water sample collected from outfalls or ambient surface waters. Use of a fluorometer, while more quantitative, is typically more expensive and is not as effective at isolating intermittent discharges as other source isolation techniques.

7.4.5 IDDE Canines

Dogs specifically trained to smell human related sewage are becoming a cost-effective way to isolate and identify sources of illicit discharges. While not widespread now, the use of IDDE canines is growing as is their accuracy. The use of IDDE canines is not recommended as a standalone practice for source identification; rather it is recommended as a tool to supplement other conventional methods, such as dye testing, to fully verify sources of illicit discharges.

7.5 Illicit Discharge Removal

When the specific source of an illicit discharge is identified, the Town will exercise its authority as necessary to require its removal. The annual report will include the status of IDDE investigation and removal activities including the following information for each confirmed source:

- The location of the discharge and its source(s);
- A description of the discharge;
- The method of discovery;
- Date of discovery;

- Date of elimination, mitigation or enforcement action OR planned corrective measures and a schedule for completing the illicit discharge removal; and
- Estimate of the volume of flow removed.

7.5.1 Confirmatory Outfall Screening

Within one (1) year of removal of all identified illicit discharges within a catchment area, confirmatory outfall or interconnection screening will be conducted. The confirmatory screening will be conducted in dry weather unless System Vulnerability Factors have been identified, in which case both dry weather and wet weather confirmatory screening will be conducted. If confirmatory screening indicates evidence of additional illicit discharges, the catchment will be scheduled for additional investigation.

7.6 Ongoing Screening

Upon completion of all catchment investigations and illicit discharge removal and confirmation (if necessary), each outfall or interconnection will be re-prioritized for screening and scheduled for ongoing screening once every five (5) years. Ongoing screening will consist of dry weather screening and sampling consistent with the procedures described in **Section 6** of this plan. Ongoing wet weather screening and sampling will also be conducted at outfalls where wet weather screening was required due to System Vulnerability Factors and will be conducted in accordance with the procedures described in **Section 7.3**. All sampling results will be reported in the annual report.

8. Training

Annual IDDE training will be made available to all employees involved in the IDDE program. This training will at a minimum include information on how to identify illicit discharges and SSOs, and may also include additional training specific to the functions of certain personnel and their function within the framework of the IDDE program. Training records will be maintained in **Appendix F**. The frequency and type of training will be included in the annual report.

9. Progress Reporting

The progress and success of the IDDE program will be evaluated on an annual basis. The evaluation will be documented in the annual report and will include the following indicators of program progress:

- Number of illicit discharges identified and removed;
- Number and percent of total outfall catchments served by the MS4 evaluated using the catchment investigation procedure;
- Number of dry weather outfall inspections/screenings;
- Number of wet weather outfall inspections/sampling events;
- Number of enforcement notices issued;
- All dry weather and wet weather screening and sampling results;
- Estimate of the volume of sewage removed, as applicable; and
- Number of employees trained annually.

The success of the IDDE program will be measured by the IDDE activities completed within the required permit timelines.

Appendix A

Legal Authority (IDDE Bylaw or Ordinance)

Town of Swansea
Illicit Discharge By-law
Section 12-14

1. Purpose.

A. Increased and contaminated stormwater runoff is a major cause of impairment of water quality and flow in lakes, ponds, streams, rivers, wetlands and groundwater; contamination of drinking water supplies; alteration or destruction of aquatic and wildlife habitat; and flooding.
B. Regulation of illicit connections and discharges to the municipal storm drain system is necessary for the protection of the Town of Swansea's water bodies and groundwater, and to safeguard the public health, safety, welfare and the environment.
C. The objectives of this bylaw are:
   1) to prevent pollutants from entering the Town of Swansea's municipal storm water system;
   2) to prohibit illicit connections and unauthorized discharges to the municipal storm water system;
   3) to require the removal of all such illicit connections;
   4) to comply with state and federal statutes and regulations relating to stormwater discharges; and
   5) to establish the legal authority to ensure compliance with the provisions of this bylaw through inspection, monitoring, and enforcement.

2. Definitions.

The following definitions shall apply in the interpretation and enforcement of this bylaw. Terms not defined herein shall be construed according to their customary and usual meaning.

Authorized Enforcement Agency shall mean the Board of Health, its employees or agents designated to enforce this bylaw.

Clean Water Act shall mean the Federal Water Pollution Control Act (33 U.S.C. § 1251 et seq.) as hereafter amended.

Discharge of Pollutants shall mean the addition from any source of any pollutant or combination of pollutants into the municipal storm drain system or into the waters of the United States or Commonwealth from any source.

Facility or Operation shall mean any business, establishment, or performance of work that uses, generates, or handles material that is considered a Pollutant.

Groundwater shall mean water below the land surface in a saturated zone, including perched groundwater.

Illicit Connection shall mean a surface or subsurface drain or conveyance, which allows an illicit discharge into the municipal storm drain system, including without limitation sewage, process wastewater, or wash water and any connections from indoor drains, sinks, or toilets, regardless of whether said connection was previously allowed, permitted, or approved before the effective date of this bylaw.

Illicit Discharge shall mean a direct or indirect discharge to the municipal storm drain system that is not composed entirely of stormwater, except as exempted in Section 7.

(MS4) or **Municipal Storm Drain System** shall mean a conveyance or system of conveyances designed or used for collecting or conveying stormwater, including any road with a drainage system, municipal street, catch basins, gutter, curb, inlet, piped storm drain, pumping facility, retention or detention basin, natural or man-made or altered drainage channel, ditch, reservoir, and other drainage structure that together comprise the storm drainage system owned or operated by the Town of Swansea.

National Pollutant Discharge Elimination System (NPDES) Storm Water Discharge Permit shall mean a permit issued by United States Environmental Protection Agency or jointly with the State that authorizes the discharge of pollutants to waters of the United States.

Nonpoint Source shall mean any source from which pollution is discharged which is not identified as a point source, including, but not limited to urban, agricultural, or silvicultural runoff.

Non-Stormwater Discharge shall mean a discharge to the municipal storm drain system not composed entirely of stormwater.

Person shall mean an individual, partnership, association, firm, company, trust, corporation, agency, authority, department or political subdivision of the Commonwealth or the federal government, to the extent permitted by law, and any officer, employee, or agent of such person.

Point Source means any discernible, confined, and discrete conveyance, including but not limited to any pipe, ditch, channel, tunnel, conduit, well, discrete, fissure, container, rolling stock, concentrated animal feeding operation, landfill leachate collection system, vessel or other floating craft from which pollutants are or may be discharged. This term does not include return flows from irrigated agriculture or agricultural storm water runoff.

Pollutant shall mean any element or property of sewage, agricultural, industrial or commercial waste, runoff, leachate, heated effluent, or other matter whether originating at a point or nonpoint source, that is or may be introduced into any sewage treatment works or waters of the Commonwealth. Pollutants shall include without limitation:

a. paints, varnishes, and solvents;
b. oil and other automotive fluids;
c. non-hazardous liquid and solid wastes and yard wastes;
d. refuse, rubbish, garbage, litter, or other discarded or abandoned objects, ordnances, accumulations and floatables;
e. pesticides, herbicides, and fertilizers;
f. hazardous materials and wastes;
g. sewage, fecal coliform and pathogens;
h. dissolved and particulate metals;
i. animal wastes;
j. rock, sand, salt, soils with the exception of winter salting and sanding in quantities that will not clog or otherwise impair the performance of stormwater conveyances;
k. construction wastes and residues; and
l. noxious or offensive matter of any kind.

Process Wastewater shall mean water which, during manufacturing or processing, comes into direct contact with or results from the production or use of any material, intermediate product, finished product, or waste product.

Recharge shall mean the process by which groundwater is replenished by precipitation through the percolation of runoff and surface water through the soil.

Riparian habitat shall mean the aquatic and terrestrial environment where a plant or animal naturally or normally lives and grows adjacent to streams, lakes, or other waterways.

Stormwater shall mean storm water runoff, snow melt runoff, and surface water runoff and drainage.

Stormwater Best Management Practice shall mean a structural or nonstructural technique for managing stormwater to prevent or reduce non-point source pollutants from entering surface waters or ground waters. A structural stormwater best management practice includes a basin, discharge outlet, swale, rain garden, biofilter or other stormwater treatment practice or measure either alone or in combination including without limitation any discharge pipe, overflow pipe, conduit, weir control structure that: (a) is not naturally occurring; (b) is not designed as a wetland replication area; and (c) has been designed, constructed, and installed for the purpose of conveying, collecting, storing, discharging, recharging or treating stormwater. Nonstructural stormwater best management practices include source control and pollution prevention measures.

Surface Water Discharge Permit shall mean a permit issued by the Department of Environmental Protection pursuant to 314 CMR 3.00 that authorizes the discharge of pollutants to waters of the Commonwealth of Massachusetts.

Toxic or Hazardous Material or Waste shall mean any material, which because of its quantity, concentration, chemical, corrosive, flammable, reactive, toxic, infectious or radioactive characteristics, either separately or in combination with any substance or substances, constitutes a present or potential threat to human health, safety, welfare, or to the environment. Toxic or hazardous materials include any synthetic organic chemical, petroleum product, heavy metal, radioactive or infectious waste, acid and alkali, and any substance defined as Toxic or Hazardous under Massachusetts General Laws chapters 21C and 21E, and the regulations at 310 CMR 30.000 and 310 CMR 40.0000.

Watercourse shall mean a natural or man-made channel through which water flows or a stream of water, including a river, brook or underground stream.

Waters of the Commonwealth shall mean all waters within the jurisdiction of the Commonwealth, including, without limitation, rivers, streams, lakes, ponds, springs, impoundments, wetlands, and groundwater.

Wastewater shall mean any sanitary waste, sludge, or septic tank or cesspool overflow, and water that during manufacturing, cleaning or processing, comes into direct contact with or results from the production or use of any raw material, intermediate product, finished product, byproduct or waste product.

3. **Applicability.**

A. This bylaw shall apply to flows entering the municipal storm drainage system.
B. This bylaw is not intended to interfere with, abrogate, or annul any other bylaw, rule or regulation, statute, or other provision of law. The requirements of this bylaw should be considered minimum requirements, and where any provision of this bylaw imposes restrictions different from those imposed by any other bylaw, rule or regulation, or other provision of law, whichever provisions are more restrictive or impose higher protective standards for human health or the environment shall take precedence.

4. **Authority.**

This bylaw is adopted under the authority granted by the Home Rule Amendment of the Massachusetts Constitution and the Home Rule Procedures Act, and pursuant to the regulations of the federal Clean Water Act found at 40 CFR 122.34.

5. Administration

The Swansea Board of Health shall administer, implement and enforce this Bylaw. Any powers granted to or duties imposed upon the Swansea Board of Health may be delegated in writing by the Swansea Board of Health to its employees or agents.

6. Regulations

The Swansea Board of Health may adopt, and periodically amend, rules and regulations relating to the terms, conditions, definitions, enforcement, fees (including application, inspection, and/or consultant fees), procedures and administration of this Illicit Discharge Bylaw by majority vote of the Swansea Board of Health, after conducting a public hearing to receive comments on any proposed revisions. Such hearing dates shall be advertised in a newspaper of general local circulation, at least seven (7) days prior to the hearing date. After public notice and public hearing, the Swansea Board of Health may promulgate rules and regulations

7. **Prohibited Activities.**

A. Illicit Discharges. No person shall dump, discharge, cause or allow to be discharged any pollutant or non-stormwater discharge into the municipal storm drain system, into a watercourse, or into the waters of the Commonwealth.
B. Illicit Connections. No person shall construct, use, allow, maintain or continue any illicit connection to the municipal storm drain system, regardless of whether the connection was permissible under applicable law, regulation or custom at the time of connection.
C. Obstruction of Municipal Storm Drain System. No person shall obstruct or interfere with the normal flow of stormwater into or out of the municipal storm drain system without prior written approval from the Board of Selectmen.

8. Exemptions.

A. Discharge or flow resulting from fire fighting activities.
B. The following non-stormwater discharges or flows are exempt from the prohibition of non-stormwaters provided that the source is not a significant contributor of a pollutant to the municipal storm drain system:
C. Waterline flushing;
D. Flow from potable water sources;
E. Springs;
F. Natural flow from riparian habitats and wetlands;
G. Diverted stream flow;
H. Rising groundwater;
I. Uncontaminated groundwater infiltration as defined in 40 CFR 35.2005(20), or uncontaminated pumped groundwater;
J. Uncontaminated groundwater from basement sump pumps which connection has been approved by the Swansea Highway Department;
K. Water from exterior foundation drains, footing drains (not including active groundwater dewatering systems), crawl space pumps, or air conditioning condensation;
L. Discharge from landscape irrigation or lawn watering;
M. Water from individual residential vehicle washing;
N. Discharge from dechlorinated swimming pool water (less than one ppm chlorine) provided the water is allowed to stand for one week prior to draining and the pool is drained in such a way as not to cause a nuisance;
O. Discharge from street sweeping;
P. Dye testing, provided verbal notification is given to the Board of Health and Town Highway Engineer prior to the time of the test;
Q. Non-stormwater discharge permitted under an National Pollutant Discharge Elimination System permit or a Surface Water Discharge Permit, waiver, or waste discharge order administered under the authority of the United States Environmental Protection Agency or the Department of Environmental Protection, provided that the discharge is in full compliance with the requirements of the permit, waiver, or order and applicable laws and regulations; and
R. Discharge for which advanced written approval is received from the Swansea Highway Department as necessary to protect public health, safety, welfare or the environment

9. Requirement to Use Best Management Practices

The owner or operator of a commercial or industrial establishment shall provide, at their own expense, reasonable protection from accidental discharge of prohibited materials or other wastes into municipal storm drain system or

watercourses through the use of these structural and non-structural Best Management Practices.

10. **Emergency Suspension of Storm Drainage System Access.**

A. The Board of Health may suspend municipal storm drain system access to any person or property without prior written notice when such suspension is necessary to stop an actual or threatened discharge of pollutants that presents imminent risk of harm to the public health, safety, welfare or the environment. In the event any person fails to comply with an emergency suspension order, the Board of Health may take all reasonable steps to prevent or minimize harm to the public health, safety, welfare or the environment.

11. **Notification of Spills.**

A. Notwithstanding other requirements of local, state or federal law, as soon as a person responsible for a facility or operation, or responsible for emergency response for a facility or operation has information of or suspects a release of materials at that facility or operation resulting in or which may result in discharge of pollutants to the municipal drainage system or waters of the Commonwealth, the person shall take all necessary steps to ensure containment, and cleanup of the release. In the event of a release of oil or hazardous materials, the person shall immediately notify the municipal fire and police departments and the Board of Health and the Highway Department. In the event of a release of non-hazardous material, the reporting person shall notify the Authorized Enforcement Agency no later than the next business day. The reporting person shall provide to the Authorized Enforcement Agency written confirmation of all telephone, facsimile or in-person notifications within three business days thereafter. If the discharge of prohibited materials is from a commercial or industrial facility, the facility owner or operator of the facility shall retain on-site a written record of the discharge and the actions taken to prevent its recurrence. Such records shall be retained for at least three years.

12. Enforcement

A The Board of Health or an authorized agent of the Board of Health shall enforce this bylaw, regulations, orders, violation notices, and enforcement orders, and may pursue all civil and criminal remedies for such violations.

B Civil Relief. If a person violates the provisions of this bylaw, regulations, permit, notice, or order issued thereunder, the Board of Health may seek injunctive relief in a court of competent jurisdiction restraining the person from activities which would create further violations or compelling the person to perform abatement or remediation of the violation.

C Orders. The Board of Health or an authorized agent of the Board of Health may issue a written order to enforce the provisions of this bylaw or the regulations thereunder, which may include:

1. elimination of illicit connections or discharges to the municipal separate storm sewer system;
2. performance of monitoring, analyses, and reporting;
3. that unlawful discharges, practices, or operations shall cease and desist; and
4. remediation of contamination in connection therewith.

D If the enforcing person determines that abatement or remediation of contamination is required, the order shall set forth a deadline by which such abatement or remediation must be completed. Said order shall further advise that, should the violator fail to abate or perform remediation within the specified deadline, the Town of Swansea may, at its option, undertake such work, and expenses thereof shall be charged to the violator.

E Within thirty (30) days after completing all measures necessary to abate the violation or to perform remediation, the violator and the property owner will be notified of the costs incurred by the Town of Swansea, including administrative costs. The violator may file a written protest objecting to the amount or basis of costs with the Board of Health within thirty (30) days of receipt of the notification of the costs incurred. If the amount due is not received by the expiration of the time in which to file a protest or within thirty (30) days following a decision of the Board of Health affirming or reducing the costs, or from a final decision of a court of competent jurisdiction, the costs shall become a special assessment against the violator and shall constitute a lien on the violator's property for the amount of said costs. Interest shall begin to accrue on any unpaid costs at the statutory rate provided in Massachusetts General Laws chapter 59, section 57, after the thirty-first day at which the costs first become due.

F Criminal Penalty. Any person who violates any provision of this bylaw, regulation, order or permit issued thereunder, shall be punished by a fine of not more than $100.00, excluding the cost of damages. Each day or part thereof that such violation occurs or continues shall constitute a separate offense.

G Non-Criminal Disposition. As an alternative to criminal prosecution or civil action, the Town of Swansea may elect to utilize the non-criminal disposition procedure set forth in Massachusetts General Laws chapter 40, section 21D, and the Town of Swansea General Bylaws Non-Criminal Disposition of By-law Violations/ Adopted June 29, 2009 – Art. #2/Amended: May 17, 2010 –Art. #26 in which case the Board of Health or its authorized agent shall be the enforcing person. The penalty for the 1st violation shall be $100.00. The penalty for the 2nd violation shall be $200.00. The penalty for the 3rd and subsequent violations shall be $300.00. Each day or part thereof that such violation occurs or continues shall constitute a separate offense.

H Entry to Perform Duties Under this Bylaw. To the extent permitted by state law, or if authorized by the owner or other party in control of the property, the Board of Health, its agents, officers, and employees may enter upon privately owned property for the purpose of performing their duties under this bylaw and

regulations and may make or cause to be made such examinations, surveys or sampling as the Board of Health deems reasonably necessary.

I Appeals. The decisions or orders of the Board of Health shall be final. Further relief shall be to a court of competent jurisdiction.

J Remedies Not Exclusive. The remedies listed in this bylaw are not exclusive of any other remedies available under any applicable federal, state or local law.

13. **Severability.**

The provisions of this bylaw are hereby declared to be severable. If any provision, paragraph, sentence, or clause, of this bylaw or the application thereof to any person, establishment, or circumstances shall be held invalid, such invalidity shall not affect the other provisions or application of this bylaw.

14. **Transitional Provisions.**

Residential property owners shall have 180 days from the effective date of the bylaw to comply with its provisions provided good cause is shown for the failure to comply with the bylaw during that period.

Appendix B

Storm System Mapping

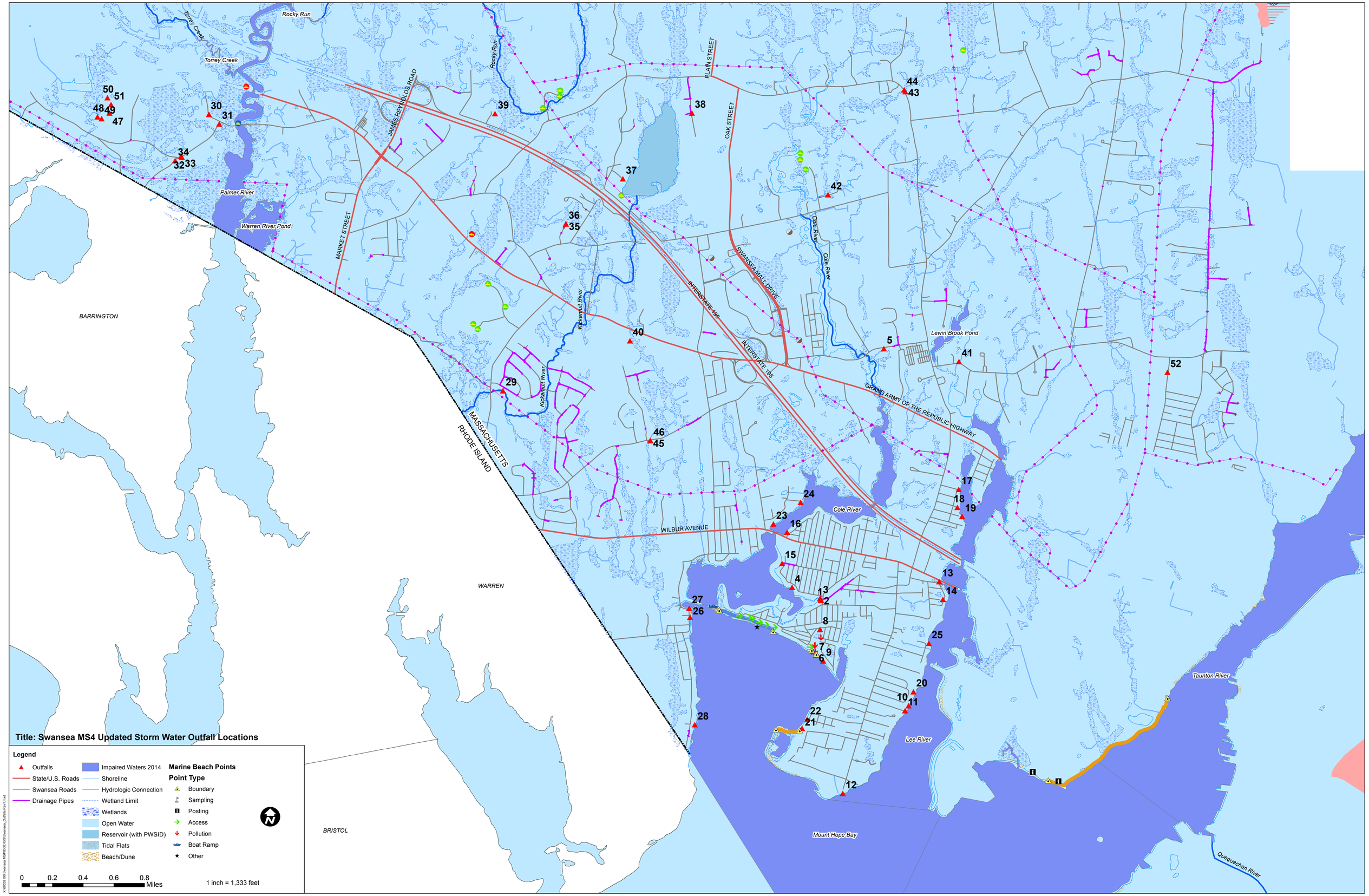
Title: Swansea MS4 Updated Storm Water Outfall Locations
Legend
Outfalls
State/U.S. Roads
Swansea Roads
Drainage Pipes
Impaired Waters 2014
Shoreline
Hydrologic Connection
Wetland Limit
Wetlands
Open Water
Reservoir (with PWSID)
Tidal Flats
Beach/Dune
Marine Beach Points
Point Type
Boundary
Sampling
Posting
Access
Pollution
Boat Ramp
Other
0 0.2 0.4 0.6 0.8 Miles
1 inch = 1,333 feet
Rocky Run
Torrey Creek
Palmer River
Warren River Pond
BARRINGTON
WARREN
BRISTOL
MASSACHUSETTS
RHODE ISLAND
JAMES REYNOLDS ROAD
MARKET STREET
PLAIN STREET
OAK STREET
SWANSEA MALL DRIVE
INTERSTATE 195
GRAND ARMY OF THE REPUBLIC HIGHWAY
WILBUR AVENUE
Kickamuit River
Cole River
Lewin Brook Pond
Lee River
Mount Hope Bay
Taunton River
Quequechan River

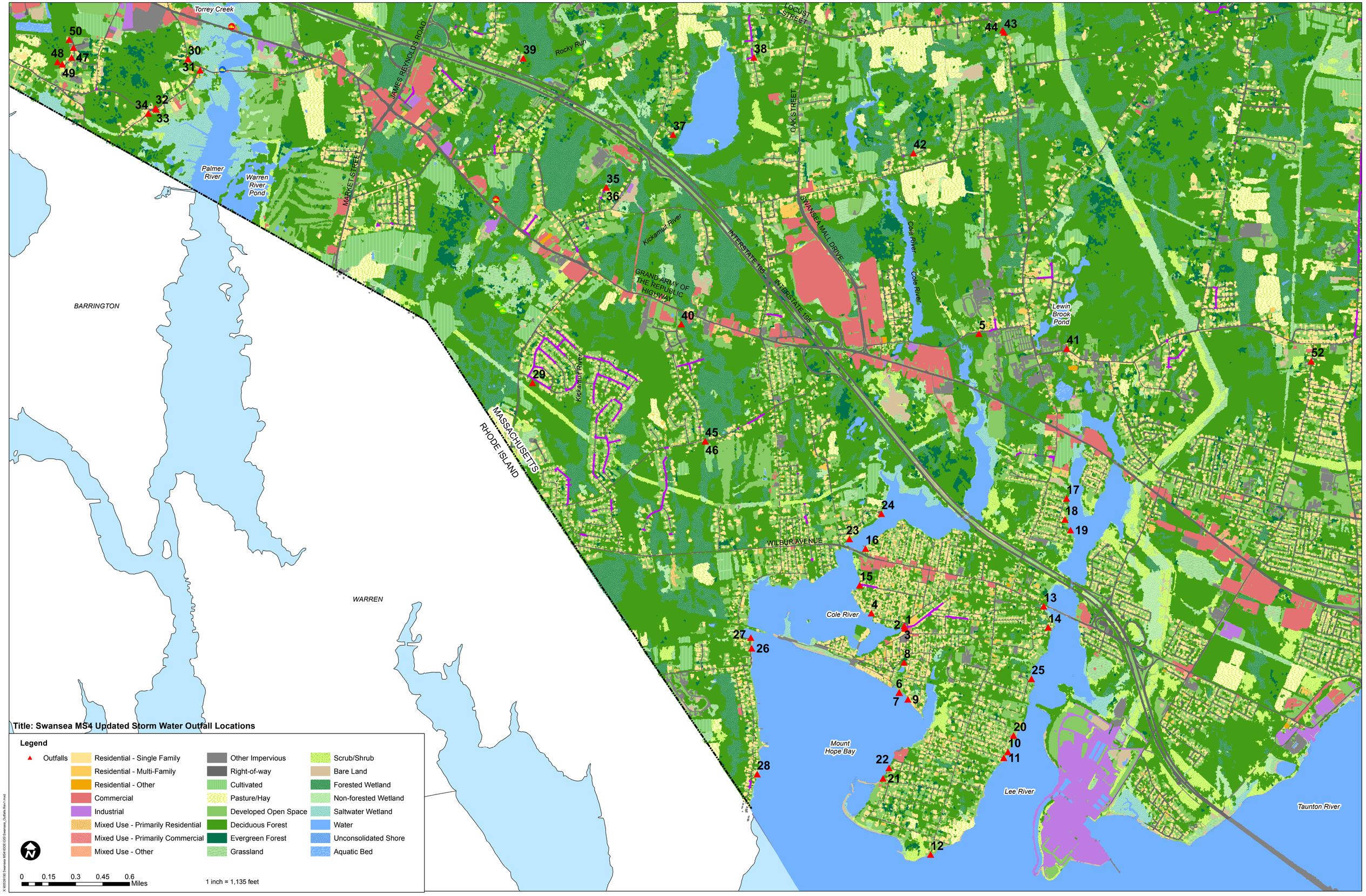
Torrey Creek
Rocky Run
JAMES REYNOLDS ROAD
LOCUST STREET
OAK STREET
MARKET STREET
Palmer River
Warren River Pond
Kickamuit River
INTERSTATE 195
SWANSEA MALL DRIVE
Cole River
GRAND ARMY OF THE REPUBLIC HIGHWAY
Lewin Brook Pond
BARRINGTON
MASSACHUSETTS
RHODE ISLAND
WILBUR AVENUE
WARREN
Mount Hope Bay
Lee River
Taunton River
1
2
3
4
5
6
7
8
9
10
11
12
13
14
15
16
17
18
19
20
21
22
23
24
25
26
27
28
29
30
31
32
33
34
35
36
37
38
39
40
41
42
43
44
45
46
47
48
49
50
52
Title: Swansea MS4 Updated Storm Water Outfall Locations
Legend
Outfalls
Residential - Single Family
Residential - Multi-Family
Residential - Other
Commercial
Industrial
Mixed Use - Primarily Residential
Mixed Use - Primarily Commercial
Mixed Use - Other
Other Impervious
Right-of-way
Cultivated
Pasture/Hay
Developed Open Space
Deciduous Forest
Evergreen Forest
Grassland
Scrub/Shrub
Bare Land
Forested Wetland
Non-forested Wetland
Saltwater Wetland
Water
Unconsolidated Shore
Aquatic Bed
0 0.15 0.3 0.45 0.6 Miles
1 inch = 1,135 feet

Appendix C

Field Forms

SOP 3: CATCH BASIN INSPECTION AND CLEANING

Introduction

Catch basins help minimize flooding and protect water quality by removing trash, sediment, decaying debris, and other solids from stormwater runoff. These materials are retained in a sump below the invert of the outlet pipe. Catch basin cleaning reduces foul odors, prevents clogs in the storm drain system, and reduces the loading of suspended solids, nutrients, and bacteria to receiving waters.

During regular cleaning and inspection procedures, data can be gathered related to the condition of the physical basin structure and its frame and grate and the quality of stormwater conveyed by the structure. Observations such as the following can indicate sources of pollution within the storm drain system:

- Oil sheen
- Discoloration
- Trash and debris

Both bacteria and petroleum can create a sheen on the water surface. The source of the sheen can be differentiated by disturbing it, such as with a pole. A sheen caused by a oil will remain intact and move in a swirl pattern; a sheen caused by bacteria will separate and appear "blocky". Bacterial sheen is not a pollutant but should be noted.

Observations such as the following can indicate a potential connection of a sanitary sewer to the storm drain system, which is an illicit discharge.

- Indications of sanitary sewage, including fecal matter or sewage odors
- Foaming, such as from detergent
- Optical enhancers, fluorescent dye added to laundry detergent

Each catch basin should be cleaned and inspected at least annually. Catch basins in high-use areas may require more frequent cleaning. Performing street sweeping on an appropriate schedule will reduce the amount of sediment, debris, and organic matter entering the catch basins, which will in turn reduce the frequency with which structures need to be cleaned.

Cleaning Procedure

Catch basin inspection cleaning procedures should address both the grate opening and the basin's sump. Document any and all observations about the condition of the catch basin structure and water quality on the Catch Basin Inspection Form (attached).

Catch basin inspection and cleaning procedures include the following:

1. Work upstream to downstream.
2. Clean sediment and trash off grate.
3. Visually inspect the outside of the grate.

4. Visually inspect the inside of the catch basin to determine cleaning needs.
5. Inspect catch basin for structural integrity.
6. Determine the most appropriate equipment and method for cleaning each catch basin.
    a. Manually use a shovel to remove accumulated sediments, or
    b. Use a bucket loader to remove accumulated sediments, or
    c. Use a high pressure washer to clean any remaining material out of catch basin while capturing the slurry with a vacuum.
    d. If necessary, after the catch basin is clean, use the rodder of the vacuum truck to clean downstream pipe and pull back sediment that might have entered downstream pipe.
7. If contamination is suspected, chemical analysis will be required to determine if the materials comply with the Massachusetts DEP Hazardous Waste Regulations, 310 CMR 30.000 (http://www.mass.gov/dep/service/regulations/310cmr30.pdf). Chemical analysis required will depend on suspected contaminants. Note the identification number of the catch basin on the sample label, and note sample collection on the Catch Basin Inspection Form.
8. Properly dispose of collected sediments. See following section for guidance.
9. If fluids collected during catch basin cleaning are not being handled and disposed of by a third party, dispose of these fluids to a sanitary sewer system, with permission of the system operator.
10. If illicit discharges are observed or suspected, notify the appropriate Department (see "SOP 10: Addressing Illicit Discharges").
11. At the end of each day, document location and number of catch basins cleaned, amount of waste collected, and disposal method for all screenings.
12. Report additional maintenance or repair needs to the appropriate Department.

Disposal of Screenings

Catch basin cleanings from storm water-only drainage systems may be disposed at any landfill that is permitted by MassDEP to accept solid waste. MassDEP does not routinely require stormwater-only catch basin cleanings to be tested before disposal, unless there is evidence that they have been contaminated by a spill or some other means.

Screenings may need to be placed in a drying bed to allow water to evaporate before proper disposal. In this case, ensure that the screenings are managed to prevent pollution.

Attachments

1. Catch Basin Inspection Form

Related Standard Operating Procedures

1. SOP 10, Addressing Illicit Discharges
2. SOP 13, Water Quality Screening in the Field

Job No.: _____ **Town:** _____

Inspector: _____ **Date:** _____

CMRSWC

CATCH BASIN INSPECTION FORM

Catch Basin I.D.	_____	**Final Discharge from Structure?** Yes ☐ No ☐ **If Yes, Discharge to Outfall No:**_____	
Catch Basin Label:	**Stencil** ☐ **Ground Inset** ☐ **Sign** ☐ **None** ☐ **Other**_____		
Basin Material:	Concrete ☐ Corrugated metal ☐ Stone ☐ Brick ☐ Other: _____ ☐	**Catch Basin Condition:**	Good ☐ Poor ☐ Fair ☐ Crumbling ☐
Pipe Material:	Concrete ☐ HDPE ☐ PVC ☐ Clay Tile ☐ Other:_____	**Pipe Measurements:**	Inlet Dia. (in): d= ____ Outlet Dia. (in): D= ____

Required Maintenance/ Problems (check all that apply):

- ☐ Tree Work Required
- ☐ New Grate is Required
- ☐ Pipe is Blocked
- ☐ Frame Maintenance is Required
- ☐ Remove Accumulated Sediment
- ☐ Pipe Maintenance is Required
- ☐ Basin Undermined or Bypassed
- ☐ Cannot Remove Cover
- ☐ Ditch Work
- ☐ Corrosion at Structure
- ☐ Erosion Around Structure
- ☐ Remove Trash & Debris
- ☐ Need Cement Around Grate

Other: _____

Catch Basin Grate Type :	**Sediment Buildup Depth :**	**Description of Flow:**	**Street Name/ Structure Location:**
Bar: ☐ Cascade: ☐ Other:_____ Properly Aligned: Yes ☐ No ☐	0-6 (in): _____ 6-12(in): _____ 12-18 (in): _____ 18-24 (in): _____ 24 + (in): _____	Heavy ☐ Moderate ☐ Slight ☐ Trickling ☐	

***If the outlet is submerged check yes and indicate approximate height of water above the outlet invert.** h above invert (in):___ Yes ☐ No ☐

☐ **Flow** ☐ **Standing Water** **(check one or both)**	**Observations:**		**Circle those present:**
	Color:		Foam / Oil Sheen
	Odor:		Sanitary Waste / Bacterial Sheen
Weather Conditions :	Dry > 24 hours ☐	Wet ☐	Orange Staining / Floatables
Sample of Screenings Collected for Analysis? Yes ☐ No ☐			Excessive sediment / Pet Waste
Comments:			Other:_____ / Optical Enhancers

SOP 1: DRY WEATHER OUTFALL INSPECTION

Introduction

Outfalls from an engineered storm drain system can be in the form of pipes or ditches. Under current and pending regulations, it is important to inspect and document water quality from these outfalls under both dry weather and wet weather conditions. SOP 2, "Wet Weather Outfall Inspection", covers the objectives of that type of inspection. This SOP discusses the dry weather inspection objectives, and how they differ from wet weather inspection objectives.

During a dry weather period, it is anticipated that minimal flow from stormwater outfalls will be observed. Therefore, dry weather inspections aim to characterize any/all flow observed during a dry weather period and identify potential source(s) of an illicit discharge through qualitative testing; further described in SOP 13, "Water Quality Screening in the Field".

Objectives of Dry Weather Inspections

A dry weather period is a time interval during which less than 0.1 inch of rain is observed across a minimum of 72 hours. Unlike wet weather sampling, dry weather inspections are not intended to capture a "first flush" of stormwater discharge, rather they are intended to identify any/all discharges from a stormwater outfall during a period without recorded rainfall. The objective of inspections during a dry weather period is to characterize observed discharges and facilitate detection of illicit discharges.

Visual Condition Assessment

The attached Dry Weather Outfall Inspection Survey is a tool to assist in documenting observations related to the both quantitative and qualitative characteristics of any/all flows conveyed by the structure during a dry period.

For any visual observation of pollution in a stormwater outfall discharge, an investigation into the pollution source should occur, but the following are often true:

1. Foam: indicator of upstream vehicle washing activities, or an illicit discharge.
2. Oil sheen: result of a leak or spill.
3. Cloudiness: indicator of suspended solids such as dust, ash, powdered chemicals and ground up materials.
4. Color or odor: Indicator of raw materials, chemicals, or sewage.
5. Excessive sediment: indicator or disturbed earth of other unpaved areas lacking adequate erosion control measures.
6. Sanitary waste and optical enhancers (fluorescent dyes added to laundry detergent and some toilet paper): indicators of illicit discharge.
7. Orange staining: indicator of high mineral concentrations.

Many of these observations are indicators of an illicit discharge. Examples of illicit discharges include: cross-connections of sewer services to engineered storm drain systems; leaking septic systems; intentional discharge of pollutants to catch basins; combined sewer overflows; connected floor drains; and sump pumps connected to the system (under some circumstances). Additional guidelines for illicit discharge investigations are included in SOP 10, "Locating Illicit Discharges".

The Wet Weather Outfall Inspection Survey includes fields where these and other specific observations can be noted. The inspector shall indicate the presence of a specific water quality indicator or parameter by marking "Yes". If "Yes" is marked, provide additional details in the comments section. If the indictor in question is not present mark "No".

Within the comments section, provide additional information with regard to recorded precipitation totals, or more detailed descriptions of observations made during the inspection and corrective actions taken.

Conditional and Qualitative Considerations

Although many of the parameters listed above are considered to be indicators of illicit discharge, the presence of a parameter is not absolute evidence of an illicit discharge.

Some of these indicators may occur naturally. Orange staining may be the result of naturally occurring iron, and therefore unrelated to pollution. Foam can be formed when the physical characteristics of water are altered by the presence of organic materials. Foam is typically found in waters with high organic content such as bog lakes, streams that originate from bog lakes, productive lakes, wetlands, or woody areas. To determine the difference between natural foam and foam cause by pollution, consider the following:

1. Wind direction or turbulence: natural foam occurrences on the beach coincide with onshore winds. Often, foam can be found along a shoreline and/or on open waters during windy days. Natural occurrences in rivers can be found downstream of a turbulent site.
2. Proximity to a potential pollution source: some entities including the textile industry, paper production facilities, oil industries, and fire fighting activities work with materials that cause foaming in water. If these materials are released to a water body in large quantities, they can cause foaming. Also, the presence of silt in water, such as from a construction site can cause foam.
3. Feeling: natural foam is typically persistent, light, not slimy to the touch.
4. Presence of decomposing plants or organic material in the water.

Some of the indicators can have multiple causes or sources. For example, both bacteria and petroleum can create a sheen on the water surface. The source of the sheen can be differentiated by disturbing it, such as with a pole. A sheen caused by oil will remain intact and move in a swirl pattern; a sheen caused by bacteria will separate and appear "blocky". Bacterial or naturally occurring sheens are usually silver or relatively dull in color and will break up into a number of small patches of sheen. The cause may be

presence of iron, decomposition of organic material or presence of certain bacteria. Bacterial sheen is not a pollutant but should be noted.

Optical enhancers at high concentrations are sometimes visible to the naked eye as a bluish-purple haze in the water. However, due to physiological variation of the human eye, not all inspectors may be able to identify the presence of these materials, and quantitative testing is the preferred method to confirm the presence of these compounds. Optical enhancers are typically detected through the use of clean, white cotton pads placed within the discharge for several days, dried, and viewed under a fluorometer. If the cotton pad fluoresces, optical enhancers are assumed to be present. The magnitude of the fluorescence, as measured in fluorescent units, can be used to correlate the concentration of optical enhancers in water to other samples collected locally.

Measuring Water Quality

Based on the results of the Visual Condition Assessment, it may be necessary to collect additional data about water quality. Water quality samples can be in the form of screening using field test kits and instrumentation, or by discrete analytical samples processed by a laboratory.

Information on selecting and using field test kits and instrumentation is included in SOP 13, "Water Quality Screening in the Field." The Inspection Survey also provides values for what can be considered an appropriate benchmark for a variety of parameters that can be evaluated in the field.

If the results of screening using field test kits indicate that the outfall's water quality exceeds the benchmarks provided, collection of discrete analytical samples should be considered.

Analytical Sample Collection

Sample collection methods may vary based on specific outfall limitations, but shall follow test procedures outlined in 40 CFR 136. A discrete manual or grab sample can classify water at a distinct point in time. These samples are easily collected and used primarily when the water quality of the discharge is expected to be homogeneous, or unchanging, in nature. A flow-weighted composite sample will classify water quality over a measured period of time. These samples are used when the water quality of the discharge is expected to be heterogeneous, or fluctuating, in nature. Grab samples are more common for dry weather outfall inspections due to the time-sensitive nature of the process.

Protocols for collecting a grab sample shall include the following:

1. Do not eat, drink or smoke during sample collection and processing.
2. Do not collect or process samples near a running vehicle.
3. Do not park vehicles in the immediate sample collection area, including both running and non-running vehicles.
4. Always wear clean, powder-free nitrile gloves when handling sample containers and lids.
5. Never touch the inside surface of a sample container or lid, even with gloved hands.

6. Never allow the inner surface of a sample container or lid to be contacted by any material other than the sample water.
7. Collect samples while facing upstream and so as not to disturb water or sediments in the outfall pipe or ditch.
8. Do not overfill sample containers, and do not dump out any liquid in them. Liquids are often added to sample containers intentionally by the analytical laboratory as a preservative or for pH adjustment.
9. Slowly lower the bottle into the water to avoid bottom disturbance and stirring up sediment.
10. Do not allow any object or material to fall into or contact the collected water sample.
11. Do not allow rainwater to drip from rain gear or other surfaces into sample containers.
12. Replace and tighten sample container lids immediately after sample collection.
13. Accurately label the sample with the time and location.
14. Document on the Wet Weather Outfall Inspection Survey that analytical samples were collected, specify parameters, and note the sample time on the Inspection Survey. This creates a reference point for samples.

Analytical Sample Quality Control and Assurance

Upon completion of successful sample collection, the samples must be sent or delivered to a MassDEP-approved laboratory for analytical testing. Quality control and assurance are important to ensuring accurate analytical test results.

Sample preservation is required to prevent contaminate degradation between sampling and analysis, and should be completed in accordance with 40 CFR 136.3.

Maximum acceptable holding times are also specified for each analytical method in 40 CFR 136.3. Holding time is defined as the period of time between sample collection and extraction for analysis of the sample at the laboratory. Holding time is important because prompt laboratory analysis allows the laboratory to review the data and if analytical problems are found, re-analyze the affected samples within the holding times.

Chain of custody forms are designed to provide sample submittal information and document transfers of sample custody. The forms are typically provided by the laboratory and must be completed by the field sampling personnel for each sample submitted to the lab for analysis. The document must be signed by both the person releasing the sample and the person receiving the sample every time the sample changes hands. The sampling personnel shall keep one copy of the form and send the remaining copies to the laboratory with the samples. Custody seals, which are dated, signed and affixed to the sample container, may be used if the samples are shipped in a cooler via courier or commercial overnight shipping.

Attachments

1. Dry Weather Outfall Inspection Survey

Related Standard Operating Procedures

1. SOP 2, Wet Weather Outfall Inspection
2. SOP 10, Locating Illicit Discharges
3. SOP 13, Water Quality Screening in the Field

Outfall ID: _____ **Town:** _____

Inspector: _____ **Date:** _____

Street Name _____

Last rainfall event _____

DRY WEATHER OUTFALL INSPECTION SURVEY

Type of Outfall (check one):	**Pipe Outfall** ☐	**Open Swale Outfall** ☐

Outfall Label:	**Stencil** ☐	**Ground Inset** ☐	**Sign** ☐	**None** ☐	**Other**_____

Pipe Material:	Concrete ☐ Corrugated metal ☐ Clay Tile ☐ Plastic ☐ Other: _____ ☐	**Pipe Condition:**	Good ☐ Poor ☐ Fair ☐ Crumbling ☐
Swale Material:	Paved (asphalt) ☐ Concrete ☐ Earthen ☐ Stone ☐ Other: _____ ☐	**Swale Condition:**	Good ☐ Poor ☐ Fair ☐ Crumbling ☐

Shape of Pipe/Swale (check one)

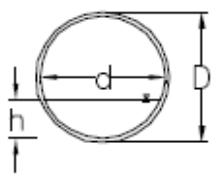

☐

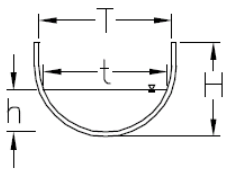

☐

Rounded Pipe/Swale

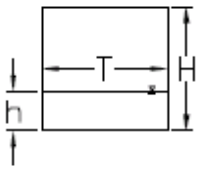

☐

Rectangular Pipe/Swale

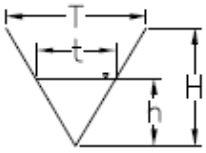

☐

Triangular Swale

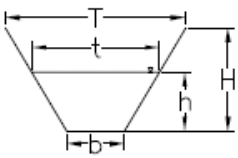

☐

Trapezoidal Swale

Pipe Measurements:	**Swale Measurements:**	**Is there a headwall?**	**Location Sketch**
Inner Dia. (in): d= _____	Swale Width (in): T= _____	Yes ☐ No ☐	
Outer Dia. (in): D= _____	Flow Width (in): t = _____	**Condition:**	
Pipe Width (in): T= _____	Swale Height (in): H= _____	Good ☐ Poor ☐ Fair ☐ Crumbling ☐	
Pipe Height (in): H= _____	Flow Height (in): h= _____*		
Flow Width (in): h= _____*	Bottom Width (in): b=_____		

Description of Flow: Heavy ☐ Moderate ☐ Trickling ☐ Dry ☐

If the outlet is submerged check yes and indicate approximate height of water above the outlet invert. h above invert (in):

Odor: Yes ☐ No ☐
Optical enhancers suspected? Yes ☐ No ☐
Has channelization occurred? Yes ☐ No ☐
Has scouring occurred below the outlet? Yes ☐ No ☐

Required Maintenance:
Tree Work
Ditch Work
Structural Corrosion
N/A
Remove Trash/Debris
Blocked Pipe
Erosion at Structure
Other

Comments:

Circle All Materials Present:

Rip rap	Sheen: Bacterial
Excessive sediment	Sheen: Petroleum
Foam	Floatables
Sanitary Waste	Algae
Orange Staining	Excessive Vegetation

July 2013

SOP 2: WET WEATHER OUTFALL INSPECTION

Introduction

Outfalls from an engineered storm drain system can be in the form of pipes or ditches. Under current and pending regulations, it is important to inspect and document water quality from these outfalls under both dry weather and wet weather conditions. SOP 1, "Dry Weather Outfall Inspection", covers the objectives of that type of inspection. This SOP discusses wet weather inspection objectives and how they differ from dry weather inspection objectives. The primary difference is that wet weather inspection aims to describe and evaluate the first flush of stormwater discharged from an outfall during a storm, representing the maximum pollutant load managed by receiving water.

Definition of Wet Weather

A storm is considered a representative wet weather event if greater than 0.1 inch of rain falls and occurs at least 72 hours after the previously measurable (greater than 0.1 inch of rainfall) storm event. In some watersheds, based on the amount of impervious surface present, increased discharge from an outfall may not result from 0.1 inch of rain. An understanding of how outfalls respond to different events will develop as the inspection process proceeds over several months, allowing the inspectors to refine an approach for inspections.

Ideally, the evaluation and any samples collected should occur within the first 30 minutes of discharge to reflect the first flush or maximum pollutant load.

Typical practice is to prepare for a wet weather inspection event when weather forecasts show a 40% chance of rain or greater. If the inspector intends to collect analytical samples, coordination with the laboratory for bottleware and for sample drop-off needs to occur in advance.

Visual Condition Assessment

The attached Wet Weather Outfall Inspection Survey should be used to document observations related to the quality of stormwater conveyed by the structure. Observations such as the following can indicate sources of pollution within the storm drain system:

- Oil sheen
- Discoloration
- Trash and debris

For any visual observation of pollution in a stormwater outfall discharge, an investigation into the pollution source should occur, but the following are often true:

1. Foam: indicator of upstream vehicle washing activities, or an illicit discharge.
2. Oil sheen: result of a leak or spill.

3. Cloudiness: indicator of suspended solids such as dust, ash, powdered chemicals and ground up materials.
4. Color or odor: Indicator of raw materials, chemicals, or sewage.
5. Excessive sediment: indicator or disturbed earth of other unpaved areas lacking adequate erosion control measures.
6. Sanitary waste and optical enhancers (fluorescent dyes added to laundry detergent and some toilet paper): indicators of illicit discharge.
7. Orange staining: indicator of high mineral concentrations.

Many of these observations are indicators of an illicit discharge. Examples of illicit discharges include: cross-connections of sewer services to engineered storm drain systems; leaking septic systems; intentional discharge of pollutants to catch basins; combined sewer overflows; connected floor drains; and sump pumps connected to the system (under some circumstances). Additional guidelines for illicit discharge investigations are included in SOP 10, "Locating Illicit Discharges".

The Wet Weather Outfall Inspection Survey includes fields where these and other specific observations can be noted. The inspector shall indicate the presence of a specific water quality indicator or parameter by marking "Yes". If "Yes" is marked, provide additional details in the comments section. If the indictor in question is not present mark "No".

Within the comments section, provide additional information with regard to recorded precipitation totals, or more detailed descriptions of observations made during the inspection and corrective actions taken.

Conditional and Qualitative Considerations

Although many of the parameters listed above are considered to be indicators of illicit discharge, the presence of a parameter is not absolute evidence of an illicit discharge.

Some of these indicators may occur naturally. Orange staining may be the result of naturally occurring iron, and therefore unrelated to pollution. Foam can be formed when the physical characteristics of water are altered by the presence of organic materials. Foam is typically found in waters with high organic content such as bog lakes, streams that originate from bog lakes, productive lakes, wetlands, or woody areas. To determine the difference between natural foam and foam cause by pollution, consider the following:

1. Wind direction or turbulence: natural foam occurrences on the beach coincide with onshore winds. Often, foam can be found along a shoreline and/or on open waters during windy days. Natural occurrences in rivers can be found downstream of a turbulent site.
2. Proximity to a potential pollution source: some entities including the textile industry, paper production facilities, oil industries, and fire fighting activities work with materials that cause foaming in water. If these materials are released to a water body in large quantities, they can cause foaming. Also, the presence of silt in water, such as from a construction site can cause foam.
3. Feeling: natural foam is typically persistent, light, not slimy to the touch.

4. Presence of decomposing plants or organic material in the water.

Some of the indicators can have multiple causes or sources. For example, both bacteria and petroleum can create a sheen on the water surface. The source of the sheen can be differentiated by disturbing it, such as with a pole. A sheen caused by oil will remain intact and move in a swirl pattern; a sheen caused by bacteria will separate and appear "blocky". Bacterial or naturally occurring sheens are usually silver or relatively dull in color and will break up into a number of small patches of sheen. The cause may be presence of iron, decomposition of organic material or presence of certain bacteria. Bacterial sheen is not a pollutant but should be noted.

Optical enhancers at high concentrations are sometimes visible to the naked eye as a bluish-purple haze in the water. However, due to physiological variation of the human eye, not all inspectors may be able to identify the presence of these materials, and quantitative testing is the preferred method to confirm the presence of these compounds. Optical enhancers are typically detected through the use of clean, white cotton pads placed within the discharge for several days, dried, and viewed under a fluorometer. If the cotton pad fluoresces, optical enhancers are assumed to be present. The magnitude of the fluorescence, as measured in fluorescent units, can be used to correlate the concentration of optical enhancers in water to other samples collected locally.

Measuring Water Quality

Based on the results of the Visual Condition Assessment, it may be necessary to collect additional data about water quality. Water quality samples can be in the form of screening using field test kits or by discrete analytical samples processed by a laboratory.

Information on how to use field test kits is included in SOP 13, "Water Quality Screening with Field Test Kits", and the Wet Weather Outfall Inspection Survey includes fields to document the results of such screening. The Inspection Survey also provides values for what can be considered an appropriate benchmark for a variety of parameters that can be evaluated with field test kits.

If the results of screening using field test kits indicate that the outfall's water quality exceeds the benchmarks provided, collection of discrete analytical samples should be considered.

Analytical Sample Collection

Sample collection methods may vary based on specific outfall limitations but shall follow test procedures outlined in 40 CFR 136. A discrete manual or grab sample can classify water at a distinct point in time. These samples are easily collected and used primarily when the water quality of the discharge is expected to be homogeneous, or unchanging, in nature. A flow-weighted composite sample will classify water quality over a measured period of time. These samples are used when the water quality of the discharge is expected to be heterogeneous, or fluctuating, in nature. Grab samples are more common for wet weather outfall inspections due to the time-sensitive nature of the process.

Protocols for collecting a grab sample shall include the following:

1. Do not eat, drink or smoke during sample collection and processing.
2. Do not collect or process samples near a running vehicle.
3. Do not park vehicles in the immediate sample collection area, including both running and non-running vehicles.
4. Always wear clean, powder-free nitrile gloves when handling sample containers and lids.
5. Never touch the inside surface of a sample container or lid, even with gloved hands.
6. Never allow the inner surface of a sample container or lid to be contacted by any material other than the sample water.
7. Collect samples while facing upstream and so as not to disturb water or sediments in the outfall pipe or ditch.
8. Do not overfill sample containers, and do not dump out any liquid in them. Liquids are often added to sample containers intentionally by the analytical laboratory as a preservative or for pH adjustment.
9. Slowly lower the bottle into the water to avoid bottom disturbance and stirring up sediment.
10. Do not allow any object or material to fall into or contact the collected water sample.
11. Do not allow rainwater to drip from rain gear or other surfaces into sample containers.
12. Replace and tighten sample container lids immediately after sample collection.
13. Accurately label the sample with the time and location.
14. Document on the Wet Weather Outfall Inspection Survey that analytical samples were collected, specify parameters, and note the sample time on the Inspection Survey. This creates a reference point for samples.

Analytical Sample Quality Control and Assurance

Upon completion of successful sample collection, the samples must be sent or delivered to a MassDEP-approved laboratory for analytical testing. Quality control and assurance are important to ensuring accurate analytical test results.

Sample preservation is required to prevent contaminant degradation between sampling and analysis and should be completed in accordance with 40 CFR 136.3.

Maximum acceptable holding times are also specified for each analytical method in 40 CFR 136.3. Holding time is defined as the period of time between sample collection and extraction for analysis of the sample at the laboratory. Holding time is important because prompt laboratory analysis allows the laboratory to review the data and if analytical problems are found, re-analyze the affected samples within the holding times.

Chain of custody forms are designed to provide sample submittal information and document transfers of sample custody. The forms are typically provided by the laboratory and must be completed by the field sampling personnel for each sample submitted to the lab for analysis. The document must be signed by both the person releasing the sample and the person receiving the sample every time the sample changes hands. The sampling personnel shall keep one copy of the form and send the remaining copies to the

laboratory with the samples. Custody seals, which are dated, signed and affixed to the sample container, may be used if the samples are shipped in a cooler via courier or commercial overnight shipping.

Attachments

1. Wet Weather Outfall Inspection Survey

Related Standard Operating Procedures

1. SOP 1, Dry Weather Outfall Inspection
2. SOP 10, Locating Illicit Discharges
3. SOP 13, Water Quality Screening in the Field

Outfall I.D.: _____ **Date:** _____

Inspector: _____

Time of Inspection: _____

Street Name _____

Last rainfall event _____

WET WEATHER OUTFALL INSPECTION SURVEY

Visual Inspection:	**Yes**	**No**	**Comments (Include probable source of observed contamination):**
Color	☐	☐	
Odor	☐	☐	
Turbidity	☐	☐	
Excessive Sediment	☐	☐	
Sanitary Waste	☐	☐	
Pet Waste	☐	☐	
Floatable Solids	☐	☐	
Oil Sheen	☐	☐	
Bacterial Sheen	☐	☐	
Foam	☐	☐	
Algae	☐	☐	
Orange Staining	☐	☐	
Excessive Vegetation	☐	☐	
Optical Enhancers	☐	☐	
Other _____			

Sample Parameters	Analytical Test Method	Benchmark	Field Screening Result	Full Analytical?
Ammonia[1]	EPA 350.2/SM4500-NH3C	>0.5 mg/L		☐ Yes ☐ No
Boron[1]	EPA 212.3	>35.0 mg/L		☐ Yes ☐ No
Chloride[2]	EPA 300.0	230 mg/L		☐ Yes ☐ No
Color[1]	EPA 110.1/110.2	>500 units		☐ Yes ☐ No
Detergents & Surfactants[3]	EPA 425.1/SM5540C	>0.25 mg/L		☐ Yes ☐ No
Fluoride[3]	EPA 300.0	>0.25 mg/L		☐ Yes ☐ No
Hardness[1]	EPA 130.2	<10 mg/L or >2,000 mg/L		☐ Yes ☐ No
pH[1]	EPA 150.1/SM 4500H	<5		☐ Yes ☐ No
Potassium[1]	EPA 200.7	>20 mg/L		☐ Yes ☐ No
Specific Conductance[1]	SM 2510B	>2,000 µS/cm		☐ Yes ☐ No
Turbidity[1]	EPA 180.1	>1,000 NTU		☐ Yes ☐ No
Comments:				

[1] – *Illicit Discharge Detection and Elimination: A Guidance Manual for Program Development and Technical Assessments*, Center for Watershed Protection and Robert Pitt of University of Alabama, 2004, p. 134, Table 45.

[2] – *Env –Ws 1703.21Water Quality Criteria for Toxic Substances,* State of New Hampshire Department of Surface Water Quality Regulations.

[2] – *Appendix I – Field Measurements, Benchmarks and Instrumentation*, Draft Massachusetts North Coastal Small MS4 General Permit, 2009.

MANHOLE INSPECTION LOG

Manhole ID No.

Inspection Date: _____ Tributary Area:_____

Street: _____ Manhole Type:

Inspection: Not Found ____ Surface ____ Internal ____ Storm Drain _____

Follow Up Inspection _____ High Outlet _____ Lovejoy _____

Time Since Last Rain:

Inspector: _____ < 48 hours _____ 48 – 72 hours _____ > 72 hours _____

Observations:

Standing Water in Manhole: Yes ____ No ____ Color of Water: Clear ____ Cloudy ____ Other _____

Flow in Manhole: Yes _____ No _____ Velocity: Slow _____ Medium _____ Fast _____ Depth of Flow: _____ in.

Color of Flow: No Flow: _____ Clear _____ Cloudy _____ Suspended Solids _____ Other _____

Blockages: Yes _____ No _____ Sediment in Manhole: Yes ____ No____ If Yes: Percent of Pipe Filled: _____ %

Floatables: None _____ Sewage _____ Oily Sheen _____ Foam _____ Other _____

Odor: None _____ Sewage _____ Oil _____ Soap _____Other _____

Field Testing:

pH _____ Temp _____ Spec. Cond. _____ Surfactants: Yes _____ No __ Ammonia: Yes _____ No __

Contamination:

Found During Inspection Yes __ Check one: __Observation __Positive Test Kit Result

No __ Sandbagged Placed No __ Yes ____ Give Date _____

Sandbag Checked (Date): _____ and Flow was __ Captured __ Not Captured:

If Flow Captured, Check one: Visual Evidence Test Kit Positive Test Kit Negative (Not Contaminated)

Condition of Manhole:

Grade: At _____ Above_____ Below _____

Common Manholes:

High Outlet: Blocked Yes ___ No ___ NA ___

Lovejoy: Cover Plate in Place Yes ___ No ___ NA ___

	Good	Fair	Poor	Comments
Pavement	_____	_____	_____	_____
Cover	_____	_____	_____	_____
Frame	_____	_____	_____	_____
Corbel	_____	_____	_____	_____
Walls	_____	_____	_____	_____
Floor	_____	_____	_____	_____

Construction Material:

Brick	Precast	Other
____	_____	_____
____	_____	_____
____	_____	_____

Comments: Manhole Correct as Mapped Yes _____ No _____

N↑

Plan of Manhole

Continue on back if necessary

OUTFALL INSPECTION FORM

OUTFALL RECONNAISSANCE INVENTORY/ SAMPLE COLLECTION FIELD SHEET

Section 1: Background Data

Subwatershed:		Outfall ID:	
Today's date:		Time (Military):	
Investigators:		Form completed by:	
Temperature (°F):	Rainfall (in.): Last 24 hours: Last 48 hours:		
Latitude:	Longitude:	GPS Unit:	GPS LMK #:
Camera:		Photo #s:	

Land Use in Drainage Area (Check all that apply):

☐ Industrial ☐ Ultra-Urban Residential ☐ Commercial ☐ Open Space ☐ Suburban Residential ☐ Institutional

Other: _____ Known Industries: _____

Notes (e.g., origin of outfall, if known):

Section 2: Outfall Description

LOCATION	MATERIAL	SHAPE	DIMENSIONS (IN.)	SUBMERGED
☐ **Closed Pipe**	☐ RCP ☐ CMP ☐ PVC ☐ HDPE ☐ Steel ☐ Other: _____	☐ Circular ☐ Single ☐ Elliptical ☐ Double ☐ Box ☐ Triple ☐ Other: _____ ☐ Other: _____	Diameter, circular: _____ Box: h - _____ w - _____ Elliptical: h - _____ w - _____	In Water: ☐ No ☐ Partially* ☐ Fully* With Sediment: ☐ No ☐ Partially ☐ Fully
☐ **Manhole**				
☐ **Open drainage**	☐ Concrete ☐ rip-rap ☐ Earthen ☐ Other: _____	☐ Trapezoid ☐ Other:_____ ☐ Parabolic	Depth: _____ Top Width: _____	Bottom Width: _____
☐ **In-Stream**	**Complete Stream Discharge form**			

Flow Present? ☐ **Yes** ☐ **No** *If No, Skip to Section 5* **Flow Description** ☐ **Trickle** ☐ **Moderate** ☐ **Substantial**

***Tidal?** ☐ **Yes** ☐ **No** If yes, *stage* ☐ **Flood** ☐ **Ebb** **Time:**

Section 3: Quantitative Characterization

FIELD DATA FOR FLOWING OUTFALLS				
PARAMETER		**RESULT**	**UNIT**	**EQUIPMENT**
☐Flow #1	Volume		Liter	Bottle
	Time to fill		Sec	Stopwatch
☐Flow #2 (only for free-flowing outfalls)	Flow depth		In	Tape measure
	Wetted width		ft	Tape measure
☐Flow #3	Flow width	_____' _____"	Ft, In	Tape measure
	Flow depth		In	Tape measure
	Time of travel (avg)	1._____2. _____3._____	Sec	Stop watch
	Measured length	_____' _____"	Ft, In	Tape measure
Ammonia			mg/L	Specific ion probe Type:

Outfall Reconnaissance Inventory Field Sheet

Section 4: Physical Indicators for Flowing Outfalls Only

Are Any Physical Indicators Present in the flow? ☐ Yes ☐ No *(If No, Skip to Section 5)*

INDICATOR	CHECK if Present	DESCRIPTION	RELATIVE SEVERITY INDEX (1-3)		
Odor	☐	☐ Sewage ☐ Rancid/sour ☐ Petroleum/gas ☐ Sulfide ☐ Other:	☐ 1 – Faint	☐ 2 – Easily detected	☐ 3 – Noticeable from a distance
Color	☐	☐ Clear ☐ Brown ☐ Gray ☐ Yellow ☐ Green ☐ Orange ☐ Red ☐ Other:	☐ 1 – Faint colors in sample bottle	☐ 2 – Clearly visible in sample bottle	☐ 3 – Clearly visible in outfall flow
Turbidity	☐	See severity	☐ 1 – Slight cloudiness	☐ 2 – Cloudy	☐ 3 – Opaque
Floatables -Does Not Include Trash!!	☐	☐ Sewage (Toilet Paper, etc.) ☐ Suds ☐ Petroleum (oil sheen) ☐ Other:	☐ 1 – Few/slight; origin not obvious	☐ 2 – Some; indications of origin (e.g., possible suds or oil sheen)	☐ 3 - Some; origin clear (e.g., obvious oil sheen, suds, or floating sanitary materials)

Section 5: Physical Indicators for Both Flowing and Non-Flowing Outfalls

Are physical indicators that are not related to flow present? ☐ Yes ☐ No *(If No, Skip to Section 6)*

INDICATOR	CHECK if Present	DESCRIPTION	COMMENTS
Outfall Damage	☐	☐ Spalling, Cracking or Chipping ☐ Peeling Paint ☐ Corrosion	
Deposits/Stains	☐	☐ Oily ☐ Flow Line ☐ Paint ☐ Other:	
Abnormal Vegetation	☐	☐ Excessive ☐ Inhibited	
Poor pool quality	☐	☐ Odors ☐ Colors ☐ Floatables ☐ Oil Sheen ☐ Suds ☐ Excessive Algae ☐ Other:	
Pipe benthic growth	☐	☐ Brown ☐ Orange ☐ Green ☐ Other:	

Section 6: Overall Outfall Characterization

☐ Unlikely ☐ Potential (presence of two or more indicators) ☐ Suspect (one or more indicators with a severity of 3) ☐ Obvious

Section 7: Data Collection

1. Sample for external lab? ☐ Yes ☐ No	2. Sample for CWP? ☐ Yes ☐ No	3. Sterile sample for bacteria analysis? ☐ Yes ☐ No	
4. Sample(s) collected from: ☐ Flow ☐ Pool			
5. Duplicate collected? ☐ Yes ☐ No *If yes, check appropriate:* ☐ External lab ☐ CWP ☐ Sterile			

Section 8: Any Non-Illicit Discharge Concerns (e.g., trash or needed infrastructure repairs) or other Notes?

Outfall Reconnaissance Inventory/ Sample Collection Lab Sheet

Subwatershed:	Outfall ID:
Today's date:	Duplicate? (yes/no):
Analysis Technician:	Form completed by:

LAB DATA FOR FLOWING OUTFALLS				
PARAMETER	**RESULT**		**UNIT**	**EQUIPMENT**
Ammonia QC check (10% of samples)			mg/L	Colorimeter
Fluoride			mg/L	Specific ion probe
Potassium			ppm	Compact Ion Meter
Conductivity			µs	Conductivity Meter
Bacteria	***Count***	***Dilution (1:1 or 1:100)***		
Red w/ gas			CFUs	Petrifilm plate
Blue w/ gas			CFUs	Petrifilm plate

Appendix D

Water Quality Analysis Instructions, User's Manuals, and Standard Operating Procedures

SOP 13: WATER QUALITY SCREENING IN THE FIELD

Introduction

Outfalls from an engineered storm drain system can be in the form of pipes or ditches. Under current and pending regulations, it is important to inspect and document water quality within the MS4 system under both dry weather and wet weather conditions. SOP 1, "Dry Weather Outfall Inspection" and SOP 2, "Wet Weather Outfall Inspection", cover the objectives of these activities and how water quality parameters can be collected during both types of inspections. SOP 3, "Catch Basin Inspection and Cleaning", describes how this operations and maintenance activity can serve as an additional opportunity to collect water quality data.

SOP 2 included detailed information on how to collect discrete analytical samples to be processed by a laboratory. In contrast, this SOP addresses screening-level measurements than can be collected at outfalls, catch basins, receiving waters, or other water bodies. The measurements can be collected with field test kits or with portable meters.

Water quality screening data collected in this manner can feed into an illicit discharge detection and elimination investigation, like the process described in SOP 10, "Locating Illicit Discharges".

Visual Condition Assessment

SOP 1, SOP 2, and SOP 3 describe a Visual Condition Assessment to collect observations related to the quality of stormwater conveyed by an engineered storm drain system. These observations may include such visual evidence and/or potential pollutants as:

- Foaming (detergents)
- Discoloration
- Evidence of sanitary waste
- Optical enhancers (fluorescent dyes added to laundry detergent); and
- Turbidity

If a Visual Condition Assessment indicates the presence of these pollutants, it may be necessary to quantify the extent of each, and gather data on other parameters that cannot be visually observed but can be measured using field kits or meters. These parameters include:

- Ammonia
- Chloride (present in treated drinking water but not groundwater)
- Conductivity
- Fluoride
- Hardness
- pH
- Potassium

Field Kits and Sampling Methods Available

In recent drafts of new MS4 Permits, U.S. EPA Region 1 has identified several test kits that are acceptable for use in the field, and other regulatory agencies have also completed similar reviews. The following table shows field test kits and portable meters that can be used for screening parameters.

Table SOP 13-1
Field Measurements, Test Kits, and Instrumentation

Analyte or Parameter	Instrumentation (Portable meter)	Field Test Kit
Ammonia	CHEMetrics™ V-2000 Colorimeter Hach™ DR/890 Colorimeter Hach™ Pocket Colorimeter™ II	CHEMetrics™ K-1410 CHEMetrics™ K-1510 (series) Hach™ NI-SA Hach™ Ammonia Test Strips
Bacteria	Bacteria field test kits require 24-hour window	
Boron	N/A	Hanna™ HI 38074 Taylor™ K-1541
Chloride	CHEMetrics™ V-2000 Colorimeter Hach™ Pocket Colorimeter™ II LaMotte™ DC1200 Colorimeter	CHEMetrics™ K-2002 through K-2070 Hach™ CDS-DT Hach™ Chloride QuanTab® Test Strips
Color		Hach™ ColorDisc
Conductivity	CHEMetrics™ I-1200	N/A
Detergents (Surfactants)	CHEMetrics™ I-2017	CHEMetrics™ K-9400 and K-9404 Hach™ DE-2
Fluoride	CHEMetrics™ V-2000 Colorimeter Hach™ Pocket Colorimeter™ II	N/A
Hardness	N/A	CHEMetrics™ K-1705 and K-1710 CHEMetrics™ K-4502 through K-4530 Hach™ HA-DT Hach™ Hardness Test Strips
Optical enhancers	Field tests still under development	
pH	CHEMetrics™ I-1000	Hach™ 17J through 17N Hach™ pH Test Strips
Potassium	Horiba™ Cardy C-131	LaMotte™ 3138 KIW
Turbidity	CHEMetrics™ I-1300	N/A

Each field test kit will include instructions specific to that test kit, and most kits are available in configurations that detect different ranges of the parameter. For example, the CHEMetrics™ detergents kit K-9400 shown above detects concentrations of 0 to 3 milligrams per liter (mg/L) while the K-9404 kit detects concentrations of 0 to 1,400 mg/L.

The table below shows values identified by the U.S. EPA and the Center for Watershed Protection as typical screening values for select parameters. These represent the typical concentration (or value) of each parameter expected to be found in stormwater. Screening values that exceed these benchmarks may be indicative of pollution and/or illicit discharges.

Table SOP 13-2
Benchmark Field Measurements for Select Parameters

Analyte or Parameter	Benchmark
Ammonia	>0.5 mg/L
Conductivity	>2,000
Detergents (Surfactants)	> 0.25 mg/L
Fluoride	>0.25 mg/L
pH	<5
Potassium	>20 mg/L

If and when water quality screening samples, whether using field test kits or portable meters, exceed these benchmark concentrations, the inspector should consider collecting analytical samples for laboratory analysis.

Advantages and Disadvantages of Field Testing

Field test kits can be convenient for use as a screening tool, initial purchase costs are low (typically $0.50 to $5.00 for the kits included in Table SOP 13-1), and the costs are far less than full analyses at a laboratory. However, some disadvantages of this screening method include:

- Limited shelf life
- Labor cost associated with inspector's time
- Generation of wastes, including glass vials and used reagent
- Steps and processes for each kit can vary widely, resulting in errors
- Trained staff are required in order to effectively utilize kits
- Not all kits are accepted by all regulatory agencies
- Limited useful detection range

Portable instrumentation such as the colorimeters shown in Table SOP 13-1 have the benefit of providing accurate readings, measure to low detection limits, and can be purchased pre-programmed to measure concentrations of most parameters required. Disadvantages of portable instrumentation include:

- High initial purchase cost
- Requirement for ongoing calibration and maintenance
- Individual probes require periodic replacement
- Specific storage requirements to maintain calibration
- Trained staff are required in order to effectively utilize meters

Related Standard Operating Procedures

1. SOP 1, Dry Weather Outfall Inspection
2. SOP 2, Wet Weather Outfall Inspection
3. SOP 3, Catch Basin Cleaning and Inspection
4. SOP 10, Locating Illicit Discharges

WATER QUALITY SCREENING FORM

Outfall I.D.			
Outfall Location			
Inspector's Name			
Date of Inspection		Date of Last Inspection	
Start Time		End Time	
Type of Inspection: Regular ☐ Pre-Storm Event ☐ During Storm Event ☐ Post-Storm Event ☐			
Most Recent Storm Event			

FIELD WATER QUALITY SCREENING RESULTS

Sample Parameter	Field Test Kit or Portable Instrument Meter	Benchmark	Field Screening Result	Full Analytical Required?
Ammonia[1]		> 0.5 mg/L		☐ Yes ☐ No
Boron[1]		> 0.35 mg/L		☐ Yes ☐ No
Chloride[2]		230 mg/L		☐ Yes ☐ No
Color[1]		> 500 units		☐ Yes ☐ No
Specific Conductance[1]		> 2,000 µS/cm		☐ Yes ☐ No
Detergents & Surfactants[3]		> 0.25 mg/L		☐ Yes ☐ No
Fluoride[3]		> 0.25 mg/L		☐ Yes ☐ No
Hardness[1]		< 10 mg/L or > 2,000 mg/L		☐ Yes ☐ No
pH[1]		< 5		☐ Yes ☐ No
Potassium[1]		> 20 mg/L		☐ Yes ☐ No
Turbidity[1]		> 1,000 NTU		☐ Yes ☐ No

[1] – *Illicit Discharge Detection and Elimination: A Guidance Manual for Program Development and Technical Assessments*, Center for Watershed Protection and Robert Pitt of University of Alabama, 2004, p. 134, Table 45.

[2] –*Env-Ws 1703.21 Water Quality Criteria for Toxic Substances*, State of New Hampshire Department Surface Water Quality Regulations.

[3] – *Appendix I – Field Measurements, Benchmarks and Instrumentation*, Draft Massachusetts North Coastal Small MS4 General Permit, 2009.

FULL ANALYTICAL TESTING WATER QUALITY RESULTS

Sample Parameter	Analytical Test Method	Sample Collection (Time/Date)	Testing Lab	Analytical Testing Result
Ammonia	EPA 350.2/SM4500-NH3C			
Bacteria	E coli: 1103.1; 1603 Enterococcus: 1106.1; 1600			
Boron	EPA 212.3			
Chloride	EPA 9251			
Color	EPA 110.2			
Specific Conductance	SM 2510B			
Detergents & Surfactants	EPA 425.1/SM5540C			
Fluoride	EPA 300.0			
Hardness	EPA 130.1/SM 2340B			
Optical Enhancers	N/A*			
pH	EPA 150.1/SM 4500H			
Potassium	EPA 200.7			
Turbidity	SM 2130B			

*- There is presently no USEPA Standard Method for analysis of optical enhancers. Typically, sample pads are described as with “Present” or “Not Present” for fluorescing dye when exposed to UV light or a fluorometer.

Appendix E

Source Isolation and Confirmation Methods: Instructions, Manuals, and SOPs

SOP 10: LOCATING ILLICIT DISCHARGES

Introduction

An "illicit discharge" is any discharge to an engineered storm drain system that is not composed entirely of stormwater unless the discharge is defined as an allowable non-stormwater discharge under the 2003 Massachusetts MS4 Permit. Illicit discharges may enter the engineered storm drain system through direct or indirect connections, such as: cross-connections of sewer services to engineered storm drain systems; leaking septic systems; intentional discharge of pollutants to catch basins; combined sewer overflows; connected floor drains; and sump pumps connected to the system (under some circumstances). Illicit discharges can contribute high levels of pollutants, such as heavy metals, toxics, oil, grease, solvents, nutrients, and pathogens to receiving streams.

Illicit discharges can be located by several methods, including routine dry weather outfall inspections and catch basin inspections, which are described in detail in SOP 1, "Dry Weather Outfall Inspection" and SOP 3, "Catch Basin Inspection and Cleaning", respectively, as well as from citizen reports.

This SOP assumes that the municipality has legal authority (i.e., a bylaw or ordinance) in place, per the requirements of the 2003 Massachusetts MS4 Permit, to prohibit the connection of non-stormwater discharges into the storm drain system. The authority or department for addressing illicit discharge reports would be clearly identified in the municipality's legal authority. In Massachusetts, this is typically a combination of the Board of Health, the Department of Public Works (or Highway Department), and the local sanitary sewer department or commission. In some communities, the Conservation Commission may also play a role. This SOP refers to "appropriate authority" generically to reflect differences in how municipalities have identified these roles.

Identifying Illicit Discharges

The following are often indicators of an illicit discharge from stormwater outfall:

1. Foam: indicator of upstream vehicle washing activities, or an illicit discharge.
2. Oil sheen: result of a leak or spill.
3. Cloudiness: indicator of suspended solids such as dust, ash, powdered chemicals and ground up materials.
4. Color or odor: Indicator of raw materials, chemicals, or sewage.
5. Excessive sediment: indicator of disturbed earth of other unpaved areas lacking adequate erosion control measures.
6. Sanitary waste and optical enhancers (fluorescent dyes added to laundry detergent): indicator of the cross-connection of a sewer service.
7. Orange staining: indicator of high mineral concentrations.

Both bacteria and petroleum can create a sheen on the water surface. The source of the sheen can be differentiated by disturbing it, such as with a pole. A sheen caused by oil will remain intact and move in

a swirl pattern; a sheen caused by bacteria will separate and appear "blocky". Bacterial sheen is not a pollutant but should be noted.

Citizen Call in Reports

Reports by residents and other users of a water body can be effective tools in identifying the presence of illicit discharges. Many communities have set up phone hotlines for this purpose, or have provided guidance to local police departments and dispatch centers to manage data reported in this manner. Municipal employees and the general public should receive education to help identify the signs of illicit discharges and should be informed how to report such incidents.

When a call is received about a suspected illicit discharge, the attached IDDE Incident Tracking Sheet shall be used to document appropriate information. Subsequent steps for taking action to trace, document, and eliminate the illicit discharge are described in the following sections.

Potential illicit discharges reported by citizens should be reviewed on an annual basis to locate patterns of illicit discharges, identify high-priority catchments, and evaluate the call-in inspection program.

Tracing Illicit Discharges

Whenever an illicit discharge is suspected, regardless of how it was identified, the attached IDDE Incident Tracking Sheet should be utilized. The Incident Tracking Sheet shall be provided to the appropriate authority (i.e., Board of Health, Department of Public Works, etc.), which shall promptly investigate the reported incident.

If the presence of an illicit discharge is confirmed by the authority, but its source is unidentified, additional procedures to determine the source of the illicit discharge should be completed.

1. Review and consider information collected when illicit discharge was initially identified, for example, the time of day and the weather conditions for the previous 72 hours. Also consider and review past reports or investigations of similar illicit discharges in the area.
2. Obtain storm drain mapping for the area of the reported illicit discharge. If possible, use a tracking system that can be linked to your system map, such as GIS.
3. Document current conditions at the location of the observed illicit discharge point, including odors, water appearance, estimated flow, presence of floatables, and other pertinent information. Photograph relevant evidence.
4. If there continues to be evidence of the illicit discharge, collect water quality data using the methods described in SOP 13, "Water Quality Screening in the Field". This may include using field test kits or instrumentation, or collecting analytical samples for full laboratory analysis.
5. Move upstream from the point of observation to identify the source of the discharge, using the system mapping to determine infrastructure, tributary pipes, and drainage areas that contribute. At each point, survey the general area and surrounding properties to identify potential sources of the illicit discharge. Document observations at each point on the IDDE Incident Tracking Sheet as well as with photographs.
6. Continue this process until the illicit discharge is no longer observed, which will define the boundaries of the likely source. For example if the illicit discharge is present in catch basin 137

but not the next upstream catch basin, 138, the source of the illicit discharge is between these two structures.

If the source of the illicit discharge could not be determined by this survey, consider using dye testing, smoke testing, or closed-circuit television inspection (CCTV) to locate the illicit discharge.

Dye Testing

Dye testing is used to confirm a suspected illicit connection to a storm drain system. Prior to testing, permission to access the site should be obtained. Dye is discharged into the suspected fixture, and nearby storm drain structures and sanitary sewer manholes observed for presence of the dye. Each fixture, such as sinks, toilets, and sump pumps, should be tested separately. A third-party contractor may be required to perform this testing activity.

Smoke Testing

Smoke testing is a useful method of locating the source of illicit discharges when there is no obvious potential source. Smoke testing is an appropriate tracing technique for short sections of pipe and for pipes with small diameters. Smoke added to the storm drain system will emerge in connected locations. A third-party contractor may be required to perform this testing activity.

Closed Circuit Television Inspection (CCTV)

Televised video inspection can be used to locate illicit connections and infiltration from sanitary sewers. In CCTV, cameras are used to record the interior of the storm drain pipes. They can be manually pushed with a stiff cable or guided remotely on treads or wheels. A third-party contractor may be required to perform this testing activity.

If the source is located, follow steps for removing the illicit discharge. Document repairs, new sanitary sewer connections, and other corrective actions required to accomplish this objective. If the source still cannot be located, add the pipe segment to a future inspection program.

This process is demonstrated visually on the last page of this SOP.

Removing Illicit Discharges

Proper removal of an illicit discharge will ensure it does not recur. Refer to Table SOP 10-1, attached for, for examples of the notification process.

In any scenario, conduct a follow up inspection to confirm that the illicit discharge has been removed. Suspend access to the storm drain system if an “imminent and substantial danger” exists or if there is a threat of serious physical harm to humans or the environment.

Attachments

1. Illicit Discharge Incident Tracking Sheet

Related Standard Operating Procedures

1. SOP 1: Dry Weather Outfall Inspection
2. SOP 2: Wet Weather Outfall Inspection
3. SOP 3: Catch Basin Inspection
4. SOP 13: Using Field Test Kits For Outfall Screening
5. SOP 15: Private Drainage Connections

Table SOP 10-1

Notification and Removal Procedures for Illicit Discharges into the Municipal Separate Storm Sewer System

Financially Responsible	Source Identified	Enforcement Authority	Procedure to Follow
Private Property Owner	One-time illicit discharge (e.g. spill, dumping, etc.)	Ordinance enforcement authority (e.g. Code Enforcement Officer)	• Contact Owner • Issue Notice of Violation • Issue fine
Private Property Owner	Intermittent or continuous illicit discharge from legal connection	Ordinance enforcement authority (e.g. Code Enforcement Officer)	• Contact Owner • Issue Notice of Violation • Determine schedule for removal • Confirm removal
Private Property Owner	Intermittent or continuous illicit discharge from illegal connection or indirect (e.g. infiltration or failed septic)	Plumbing Inspector or ordinance enforcement authority	• Notify Plumbing Inspector or ordinance enforcement authority
Municipal	Intermittent or continuous illicit discharge from illegal connection or indirect (e.g. failed sewer line)	Ordinance enforcement authority (e.g. Code Enforcement Officer)	• Issue work order • Schedule removal • Remove connection • Confirm removal
Exempt 3rd Party	Any	USEPA	• Notify exempt third party and USEPA of illicit discharge

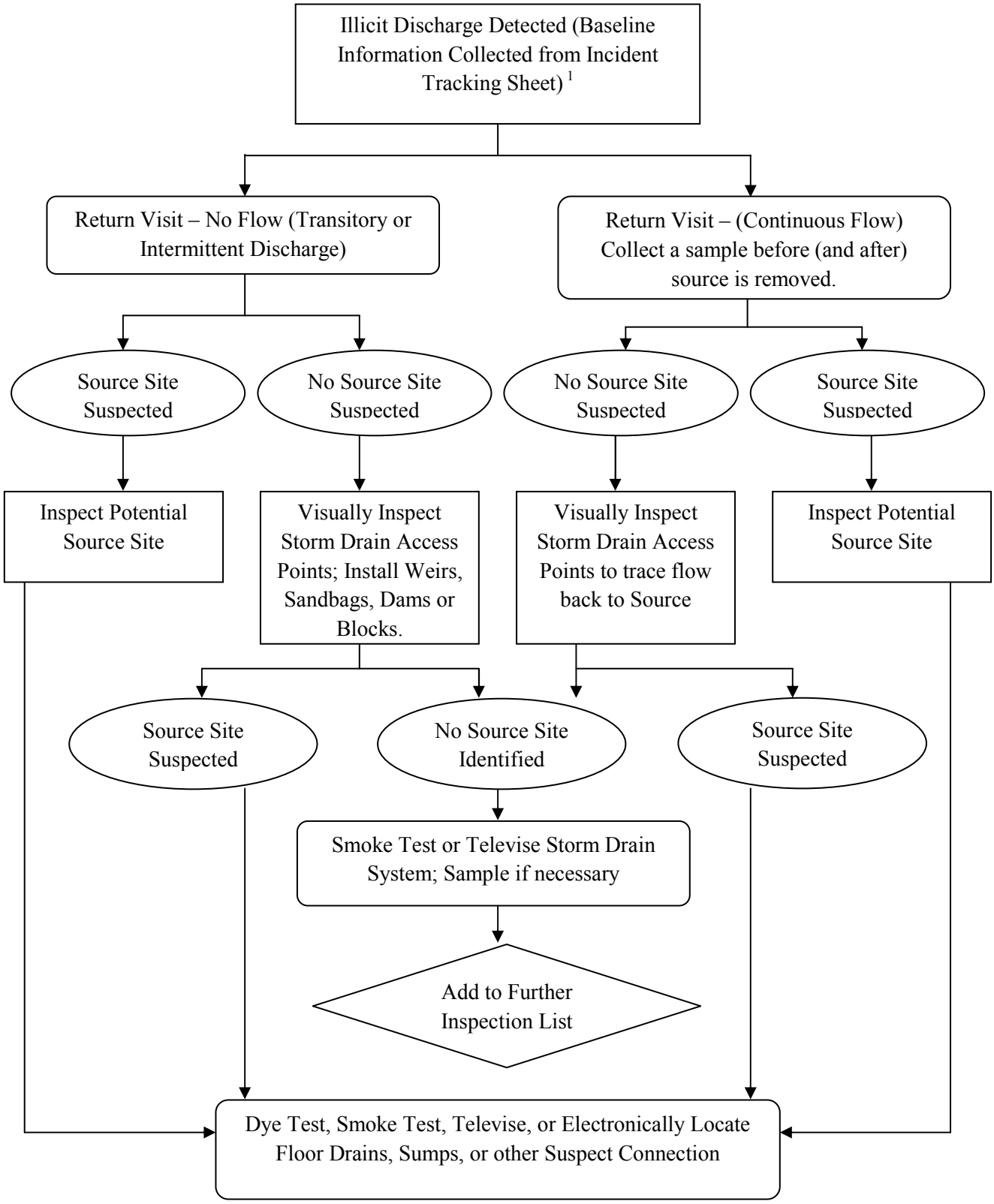
Illicit Discharge Detected (Baseline Information Collected from Incident Tracking Sheet) [1]
Return Visit – No Flow (Transitory or Intermittent Discharge)
Return Visit – (Continuous Flow) Collect a sample before (and after) source is removed.
Source Site Suspected
No Source Site Suspected
No Source Site Suspected
Source Site Suspected
Inspect Potential Source Site
Visually Inspect Storm Drain Access Points; Install Weirs, Sandbags, Dams or Blocks.
Visually Inspect Storm Drain Access Points to trace flow back to Source
Inspect Potential Source Site
Source Site Suspected
No Source Site Identified
Source Site Suspected
Smoke Test or Televise Storm Drain System; Sample if necessary
Add to Further Inspection List
Dye Test, Smoke Test, Televise, or Electronically Locate Floor Drains, Sumps, or other Suspect Connection

[1] – *Guidelines and Standard Operating Procedures: Illicit Discharge Detection and Elimination and Pollution Prevention/Good Housekeeping for Stormwater Phase II Communities in New Hampshire,* New Hampshire Estuary Project, 2006, p. 25, Figure 2-1.

Illicit Discharge Incident Tracking Sheet

Incident ID:			
Responder Information (for Citizen-Reported issues)			
Call Taken By:	Call Date:		
Call Time:	Precipitation (inches) in past 24-48 hours:		
Observer Information			
Date and Time of Observation:	Observed During Regular Maintenance or Inspections? ☐ Yes ☐ No		
Caller Contact Information (optional) or Municipal Employee Information:			
Observation Location: (complete one or more below)			
Latitude and Longitude:			
Stream Address or Outfall #:			
Closest Street Address:			
Nearby Landmark:			
Primary Location Description	**Secondary Location Description:**		
☐Stream Corridor (In or adjacent to stream)	☐Outfall	☐In-stream Flow	☐Along Banks
☐Upland Area (Land not adjacent to stream)	☐Near Storm Drain	☐Near other water source (stormwater pond, wetland, ect.):	
Narrative description of location:			
Upland Problem Indicator Description			
☐Dumping	☐Oil/Solvents/Chemicals	☐Sewage	
☐Detergent, suds, etc.	☐Other:_____		
Stream Corridor Problem Indicator Description			
Odor	☐None	☐Sewage	☐Rancid/Sour	☐Petroleum (gas)
	☐Sulfide (rotten eggs); natural gas	☐Other: Describe in "Narrative" section		
Appearance	☐"Normal"	☐Oil Sheen	☐Cloudy	☐Foam
	☐Optical enhancers	☐ Discolored		
	☐Other: Describe in "Narrative" section			
Floatables	☐None	☐Sewage (toilet paper, etc)	☐Algae	☐Trash or debris
	☐Other: Describe in "Narrative" section			
Narrative description of problem indicators:				
Suspected Source (name, personal or vehicle description, license plate #, address, etc.):				

CMRSWC

Appendix F

IDDE Employee Training Record

Illicit Discharge Detection and Elimination (IDDE)
Employee Training Record

Harwich, Ma

Date of Training: _____

Duration of Training: _____

Name	Title	Signature

Attachment C- Catch Basin and Cleaning SOP

ATTACHMENT C
CATCH BASIN INSPECTION AND CLEANING
STANDARD OPERATING PROCEDURE

This SOP and form are inspection form based on a template that was created by Central Massachusetts Regional Stormwater Coalition for use in municipalities across the state, as provided on the US EPA Region 1 Stormwater MS4 website.

Introduction

Catch basins help minimize flooding and protect water quality by removing trash, sediment, decaying debris, and other solids from stormwater runoff. These materials are retained in a sump below the invert of the outlet pipe. Catch basin cleaning reduces foul odors, prevents clogs in the storm drain system, and reduces the loading of suspended solids, nutrients, and bacteria to receiving waters.

During regular cleaning and inspection procedures, data can be gathered related to the condition of the physical basin structure and its frame and grate and the quality of stormwater conveyed by the structure. Observations such as the following can indicate sources of pollution within the storm drain system:

- Oil sheen
- Discoloration
- Trash and debris

Both bacteria and petroleum can create a sheen on the water surface. The source of the sheen can be differentiated by disturbing it, such as with a pole. A sheen caused by an oil will remain intact and move in a swirl pattern; a sheen caused by bacteria will separate and appear “blocky”. Bacterial sheen is not a pollutant, but should be noted.

Observations such as the following can indicate a potential connection of sanitary flow to the storm drain system, which is an illicit discharge.

- Indications of sanitary sewage, including fecal matter or sewage odors
- Foaming, such as from detergent
- Optical enhancers, fluorescent dye added to laundry detergent

Each catch basin should be cleaned and inspected at least annually. Catch basins in high-use areas may require more frequent cleaning. Performing street sweeping on an appropriate schedule will reduce the amount of sediment, debris, and organic matter entering the catch basins, which will in turn reduce the frequency with which structures need to be cleaned.

Cleaning Procedure

Catch basin inspection cleaning procedures should address both the grate opening and the basin's sump. Document any and all observations about the condition of the catch basin structure and water quality on the Catch Basin Inspection Form (attached).

An excessive sediment or debris loading is assumed to be a catch basin sump more than 50 percent full. A catch basin sump is more than 50 percent full if the contents within the sump exceed one half of the distance between the bottom interior of the catch basin to the invert of the deepest outlet of the catch basin.

Catch basin inspection and cleaning procedures include the following:

1. Work upstream to downstream.
2. Clean sediment and trash off grate.
3. Visually inspect the outside of the grate.
4. Visually inspect the inside of the catch basin to determine cleaning needs.
5. Inspect catch basin for structural integrity.
6. Determine the most appropriate equipment and method for cleaning each catch basin.
    a. Manually use a shovel to remove accumulated sediments, or
    b. Use a bucket loader to remove accumulated sediments, or
    c. Use a high pressure washer to clean any remaining material out of catch basin while capturing the slurry with a vacuum.
    d. If necessary, after the catch basin is clean, use the rodder of the vacuum truck to clean downstream pipe and pull back sediment that might have entered downstream pipe.
7. If contamination is suspected, chemical analysis will be required to determine if the materials comply with the Massachusetts DEP Hazardous Waste Regulations, 310 CMR 30.000 (http://www.mass.gov/dep/service/regulations/310cmr30.pdf). Chemical analysis required will depend on suspected contaminants. Note the identification number of the catch basin on the sample label, and note sample collection on the Catch Basin Inspection Form.
8. Properly dispose of collected sediments. See the following section for guidance.
9. If fluids collected during catch basin cleaning are not being handled and disposed of by a third party, dispose of these fluids to a sanitary sewer system, with permission of the system operator.
10. If illicit discharges are observed or suspected, notify the appropriate Department (see the IDDE Plan for procedures).
11. At the end of each day, document location and number of catch basins cleaned, amount of waste collected, and disposal method for all screenings.
12. Report additional maintenance or repair needs to the appropriate department.

Disposal of Screenings

The discharge of decant wastewater and/or any other wastewater associated with catch basin maintenance to a watercourse or wetland, or returned to a catch basin or storm drain system, is prohibited. However, catch basin cleanings from storm water-only drainage systems may be disposed at any landfill that is permitted by MassDEP

to accept solid waste. MassDEP usually does not require stormwater-only catch basin cleanings to be tested before disposal, unless there is evidence of contamination. Contaminated catch basin cleanings must be evaluated in accordance with the Hazardous Waste Regulations, 310 CMR 30.000, and handled as Hazardous Waste if appropriate. Any cleanings from combined sewers may be required to be tested before disposal

Screenings may need to be placed in a drying bed to allow water to evaporate before proper disposal. In this case, ensure that the screenings are managed to prevent pollution.

In Massachusetts, the only option for reuse of catch basin cleanings is at landfills. As discussed previously, catch basin cleanings must be sufficiently dry and free of decant liquid prior to re-use. Otherwise, the material will need to undergo a Paint Filter Liquids Test. This test consists of placing a predetermined amount of material in a paint filter, and if any material passes through the filter within a five minute period, the material is considered to contain free liquids (EPA, 2004). Once catch basin cleanings are sufficiently dry or have passed the Paint Filter Liquids Test, they may be used as grading and shaping material at landfills undergoing closure. Catch basin cleanings may also be used as a daily cover or grading material at active landfills, but only with specific MassDEP approval of the proposed use.

MassDEP 310 CMR19.130 (7) prohibits Massachusetts landfills from accepting materials with free draining liquids. The agency will generally be satisfied that the material is sufficiently dry if there is no free water in a truck used to transport the catch basin cleanings. Otherwise, the material will need to undergo a Paint Filter Liquids Test. However, catch basin cleanings can be used as grading and shaping material at landfills undergoing closure. The cleanings may be used as a daily cover or grading material at active landfills only with specific MassDEP approval of the proposed use.

CATCH BASIN INSPECTION FORM

Catch Basin I.D.	_____	Final Discharge from Structure? Yes ☐ No ☐ If Yes, Discharge to Outfall No:_____	
Catch Basin Label:	Stencil ☐ Ground Inset ☐ Sign ☐ None ☐ Other_____		
Basin Material:	Concrete ☐ Corrugated metal ☐ Stone ☐ Brick ☐ Other: _____ ☐	Catch Basin Condition:	Good ☐ Poor ☐ Fair ☐ Crumbling ☐
Pipe Material:	Concrete ☐ HDPE ☐ PVC ☐ Clay Tile ☐ Other:_____	Pipe Measurements:	Inlet Dia. (in): d= ____ Outlet Dia. (in): D= ____

Required Maintenance/ Problems (check all that apply): ☐ Tree Work Required ☐ New Grate is Required ☐ Pipe is Blocked ☐ Frame Maintenance is Required ☐ Remove Accumulated Sediment ☐ Pipe Maintenance is Required ☐ Basin Undermined or Bypassed	☐ Cannot Remove Cover ☐ Ditch Work ☐ Corrosion at Structure ☐ Erosion Around Structure ☐ Remove Trash & Debris ☐ Need Cement Around Grate Other: _____

Catch Basin Grate Type : Bar: ☐ Cascade: ☐ Other:_____ Properly Aligned: Yes ☐ No ☐	Sediment Buildup Depth : 0-6 (in): ____ 6-12(in): ____ 12-18 (in): ____ 18-24 (in): ____ 24 + (in): ____	Description of Flow: Heavy ☐ Moderate ☐ Slight ☐ Trickling ☐	Street Name/ Structure Location:

*If the outlet is submerged check yes and indicate approximate height of water above the outlet invert. h above invert (in):__	Yes ☐	No ☐

☐ Flow ☐ Standing Water (check one or both)	Observations:		Circle those present:	
	Color:		Foam	Oil Sheen
	Odor:		Sanitary Waste	Bacterial Sheen
Weather Conditions :	Dry > 24 hours ☐	Wet ☐	Orange Staining	Floatables
Sample of Screenings Collected for Analysis? Yes ☐ No ☐			Excessive sediment	Pet Waste
Comments:			Other:_____	Optical Enhancers

Attachment D- Street Sweeping and Parking Lots

Standard Operating Procedures – Swansea SWMP Attachment D

Swansea Department of Public Works

Sweeping Streets and Parking Lots

Issue Date:

Approved by:

_____

Public Works Director (or similar)

Purpose of SOPs:

Procedures for the operation and maintenance of street sweepers, frequency of sweeping, disposal of debris, and recordkeeping to prevent pollution from entering the stormwater sewer systems.

MA Small MS4 General Permit Requirement Summary:

Part 2.3.7.a.iii.3.

The permittee shall establish and implement procedures for sweeping and/or cleaning streets, and permittee-owned parking lots. All streets with the exception of rural uncurbed roads with no catch basins or high speed limited access highways shall be swept and/or cleaned a minimum of once per year in the spring (following winter activities such as sanding). The procedures shall also include more frequent sweeping of targeted areas determined by the permittee on the basis of pollutant load reduction potential, based on inspections, pollutant loads, catch basin cleaning or inspection results, land use, water quality limited or TMDL waters or other relevant factors as determined by the permittee. The permittee shall report in each annual report the number of miles cleaned or the volume or mass of material removed. For rural uncurbed roadways with no catch basins and limited access highways, the permittee shall either meet the minimum frequencies above, or develop and implement an inspection, documentation and targeted sweeping plan with two (2) years of the effective date of the permit, and submit such plan with its year one annual report.

Part 2.3.a.iii.4.

The permittee shall ensure proper storage of catch basin cleanings and street sweepings prior to disposal or reuse such that they do not discharge to receiving waters.

Equipment Inventory:

The following is a list of street sweeping equipment:

Equipment Number	Make	Description	Sweeper Speed (or other notes)

[Expand table as necessary]

Operations

1. Operate all sweepers and equipment according to the manufacturer's recommended settings, standards, and procedures.

2. While sweeping, drive between the optimal sweeping speed limit, as recorded in the equipment list above.

3. Sweeping will not take place during [indicate weather that will prevent sweeping and when the sweeping will resume in such circumstances].

4. If spills occur or illegal discharges are seen, report to [enter name(s) and contact information].

Maintenance

1. Sweepers will be checked for leaks [frequency, e.g. 1 time per week or after every use]. Immediately contain and properly clean up any spills.

2. Regular preventative maintenance to prolong equipment use (such as greasing moving parts and minor adjustments) occur [number] times per [unit of time, e.g. month].

3. Parts are replaced [frequency]. Brushes are replaced when bristle length is less than [number] inches, or after [number] miles of use.

4. Equipment is washed at [location, e.g. the public works shed] located at [address] to trap grease, oils and sediment.

5. The left-over debris is scraped out from the hopper after [number] debris dumps.

Schedule

1. Street sweeping will primarily take place between the months of [starting month] and [ending month].

2. All streets with curbing and/or catch basins shall be swept a minimum of once per year in the spring (following winter activities such as sanding). Streets are swept according to the street list and schedule located [location of schedule, it is recommended to insert here or attach to this document].

3. Priority roads and parking lots are identified on the basis of pollutant load reduction potential, based on inspections, pollutant loads, catch basin cleaning or inspection results, land use, impaired or TMDL waters or other relevant factors. These roads and parking lots are listed below and will be swept more frequently as indicated in the table.

   These roads/parking lots may be grouped by road category as long as the town's list of streets and parking lots also indicates the applicable road category (e.g. main arterials, residential areas, commercial areas, downtown areas, municipal parking lots, industrial areas, etc.).

Priority Road/ Parking Lot Name (or Category)	Frequency of Sweeping

[Expand table as necessary]

The list of priority roads and parking lots will be reassessed every [unit of time].

4. The sweeping schedule is assessed [number] times per year and updated as necessary.

5. A map of town roads and parking lots is located [location, it is recommended to insert here or attach to this document].

6. Events/activities that require special sweeping are [events., e.g. town construction, fairs, farmers markets, concerts, etc.].

Storage and Disposal

1. Temporary storage of solid sweeping debris is on an impervious surface or in a truck/dumpster that is protected from runoff. The storage location(s) is/are [storage location(s)].

2. Solid sweeping debris is brought to [location] for permanent disposal. If applicable, solid sweeping debris from [location of origin/category of debris] will be reused as [end use] following the MassDEP Reuse and Disposal of Street Sweepings Policy. Debris is permanently disposed of [number] times per [unit of time].

3. Decant water is discharged to [location].

4. Weighing process: The amount of solid sweeping debris will be weighed by [process, e.g. weighing the sweepers before and after sweeping before debris is unloaded].

Training

1. Employees are trained [number] times per year on this procedure and the proper operation of equipment. Employees are also trained on stormwater pollution prevention, spill and response, and illicit discharge detection and elimination procedures.

Record Keeping

1. Records are kept [location].
2. [Measures—the points of solid debris removed and number of miles swept, along with any other measures recorded] are recorded after each sweeping.
3. The number of curb miles swept per [unit of time, e.g. month] is calculated [unit of time, e.g. annually].
4. A list of employees implementing the SOPs and the completion of their training(s) can be found [location of document, or insert list below].

Revising the SOPs

1. These procedures are reviewed [number] times per year and updated as needed.

Attachment E- Snow Removal and Deicing SOP

STANDARD OPERATING PROCEDURE – SWMP ATTACHMENT E SWANSEA DEPARTMENT OF PUBLIC WORKS PROGRAM: Snow Removal and De-Icing	SOP NUMBER:	ISSUE DATE:

APPROVED BY:

_____

Public Works Director [or other]

MA SMALL MS4 PERMIT REQUIREMENT SUMMARY:

Part 2.3.7.a.iii.5.
The permittee shall establish and implement procedures for winter road maintenance including the use and storage of salt and sand; minimize the use of sodium chloride and other salts, and evaluate opportunities for use of alternative materials; and ensure that snow disposal activities do not result in disposal of snow into waters of the United States. For purposes of this MS4 Permit, salt shall mean any chloride-containing material used to treat paved surfaces for deicing, including sodium chloride, calcium chloride, magnesium chloride, and brine solutions.

Personnel

The following personnel are responsible for snow and ice removal. Employees performing the procedures in this SOP shall attend yearly stormwater pollution prevention training.

TABLE 1

Name	Responsibility

Equipment

The municipality owns and maintains ice control and snow removal equipment listed in Table 2. Equipment maintenance shall be conducted consistent with the Vehicles and Equipment maintenance SOP found here: [enter location of vehicle washing SOP]. The wash bay/ area is located at: [enter location of wash bay]

Plowing
When conditions warrant, plows are installed on the [enter number] larger trucks to move snow from the traveled roadway. Average time to install a plow is approximately [30] minutes. [enter number] smaller trucks are available for plowing of residential streets and clearing public lots.

Sand Spreaders
When conditions warrant, sand spreaders are installed on the [enter number] larger trucks to spread sand on the traveled roadway. Each sand spreader is calibrated prior to the deicing season and every [enter number of weeks or days etc.] thereafter. Sand spreaders are calibrated to dispense [enter number] cubic yards of sand per lane mile.

Salt Spreaders and Pre-Wetting Devices
When conditions warrant, salt spreaders are installed on the [enter number] larger trucks to spread salt on the traveled roadway. Each salt spreader is calibrated prior to the deicing season and every [enter number of weeks or days etc.] thereafter. Salt application shall be calibrated to dispense rates of [enter number e.g. 200] pounds per lane mile [also consider calibration based on temperature]. [enter number] of trucks are equipped with pre-wetting brine tanks which are calibrated prior to the deicing season and every [enter number of weeks or days etc.] thereafter. Pre-wetting application shall be calibrated to dispense rates [enter number e.g. 8] gallons of pre-wet liquid to 1 ton of salt.

Anti-Icing Dispensers
The municipality has [enter number] pieces of equipment for this task. Each is a [enter number]-gallon truck-mounted dispenser for anti-icing chemical application. The tanks are mounted on [enter truck] and distributes anti-icing product onto city streets and bridges utilizing spray nozzles in accordance with this SOP. Anti-icing dispensers are calibrated prior to the deicing season and every [enter time] thereafter. Anti-icing dispensers shall be calibrated to apply [enter gallons, e.g. 40] gallons per lane mile Pre-wetting application shall be calibrated to dispense rates are [enter number e.g. 8] gallons of pre-wet liquid to 1 ton of salt. [also consider calibration based on temperature]

TABLE 2

Equipment Number	Make	Description	Additional Equipment	Primary Use
[00001]	[XXXX]	[12-yard dump truck]	[4-yard salt spreader. 11' Side-cast plow]	[General Salting and Plowing]

Other Equipment available from other divisions:
[Fill in other equipment here]

Materials

The major materials are used in snow and ice control are coarse sand, coarse salt, anti-icing agent, [fill in others as necessary]. These materials are stockpiled in advance of an event and are immediately available when needed and stocks are replenished between events.

Sand

Sand is used as an abrasive for traction on slick roadways. Approximately [enter number] cubic yards are anticipated to be used per year and are ordered from [enter contract] prior to each deicing season. Sand is stored in the covered facility located at: [enter location(s) of storage]. Loading areas and yards are swept [enter frequency] to prevent sand build-up and run-off.

Salt

Salt is used to expedite the melting of snow and ice from the street surface and also to keep the ice from forming a bond to the street surface. Approximately [enter number] tons of [enter salt type] are anticipated to be used per year and are ordered from [enter contract] prior to each deicing season. Salt is stored in the covered facility located at: [enter location(s) of storage]. Loading areas and yards are swept [enter frequency] to prevent salt build-up and run-off.

Anti-icing and Pre-Wetting Chemical

Approximately [enter number] gallons of [enter name of chemical] is estimated to be needed for anti-icing application and [enter number] gallons of [enter name of chemical] is estimated to be needed for pre-wetting. These chemicals are stored at [enter location] in [enter number] gallon storage tanks equipped with appropriate spill control.

Salt Alternatives

Approximately [enter number and amount] of [enter name of chemical] is estimated to be needed for de-icing purposes in environmentally sensitive areas. The chemicals are and are ordered from [enter contract] prior to each deicing season. These chemicals are stored at [enter location].

Procedures

Anti-Icing

1. Whenever possible, the anti-icing product is applied to the roadway prior to the beginning of a storm to prevent snow from bonding to the roadway surface, and also used when heavy frost or black ice is expected to be an issue for commuters. [enter person or position name] will instruct staff when anti icing is appropriate. Anti-icing will not be done prior to freezing rain or when pavement temperatures are below [enter temperature, e.g. 10] degrees F.
2. Prior to anti-icing application, equipment will be checked to ensure proper working order and ensure proper calibration of equipment. All fluid levels will be checked and filled to proper levels, all lights must be in working order. A visual walk-around inspection of the truck or equipment must be made. Any repairs must be made and reported to a supervisor or mechanic before leaving the yard.
3. Anti-icing chemical will only be applied to priority routes. The priority routes list is found here: [enter location of priority routes or list them here].
4. Anti-Icing vehicle optimal speed is [insert speed] MPH.
5. Before parking any truck or equipment after use, all fluid levels will be checked and filled. All minor repairs will be done by the operator. Any repairs the operator cannot perform will be written up on the proper forms and turned in to [enter person or position name]. [enter person or position name] will determine importance and will assign the repairs according to schedule. All deicing chemical will be washed from equipment at the wash bay or designated wash area.

Salt Application

1. Whenever conditions warrant, salt is applied to the roadway prior to accumulation of snow to prevent compacted snow from bonding to the roadway surface. [enter person or position name] will instruct staff when salt application is appropriate. Salting will not be done when pavement temperatures are above [enter temp, e.g. 32] degrees F or below [enter temperature, e.g. 15] degrees F.
2. Prior to salt application, equipment will be checked to ensure proper working order and ensure proper calibration of equipment. All fluid levels will be checked and filled to proper levels, all lights must be in working order. A visual walk-around inspection of the truck or equipment must be made. Any repairs must be made and reported to a supervisor or mechanic before leaving the yard.
3. The standard salt application speed is: [enter speed] mph.
4. Follow the prioritized route or schedule. This schedule is located at: [enter location of plowing route and schedule].
5. Before parking any truck or equipment after use, all fluid levels will be checked and filled. All minor repairs will be done by the operator. Any repairs the operator cannot perform will be written up on the proper forms and turned in to [enter person or position name]. [enter person or position name] will determine importance and will assign the repairs according to schedule. All deicing chemical will be washed from equipment at the wash bay or designated wash area.

Snow Plowing

1. As the storm develops and [enter snow amount e.g. 2 to 4] inches of snow has accumulated, all of the drivers and available equipment will begin to plow their assigned routes.
2. Prior to plowing operations, equipment will be checked to ensure proper working order. All fluid levels will be checked and filled to proper levels, all lights must be in working order. A visual walk-around inspection of the truck or equipment must be made. Any repairs must be made and reported to a supervisor or mechanic before leaving the yard.
3. Avoid plowing, pushing, blowing or storing excess snow, deicer, or other debris in or near creeks, watercourses or storm drainage systems.
4. Reduce plowing speed in sensitive areas (near creeks, wetlands or other water courses) to prevent snow and deicing materials from entering waterways.
5. The standard plowing speed is: [enter speed] mph.
6. Follow the prioritized route or schedule. This schedule is located at: [enter location of plowing route and schedule].
7. Before parking any truck or equipment after use, all fluid levels will be checked and filled. Blades or bolts, which need replacing, will be taken care of unless told to do otherwise. Chains that need repairs will be repaired. All minor repairs will be done by the operator. Any repairs the operator cannot perform will be written up on the proper forms and turned in to [enter person or position name]. [enter person or position name] will determine importance and will assign the repairs according to schedule.

Sand Application

1. Whenever conditions warrant, sand is applied to the roadway to increase traction. [enter person or position name] will instruct staff when sand application is appropriate. Sanding will not be done when pavement temperatures are above [enter temp, e.g. 15] degrees F.
2. Prior to sand application, equipment will be checked to ensure proper working order and ensure proper calibration of equipment. All fluid levels will be checked and filled to proper levels, all lights must be in

working order. A visual walk-around inspection of the truck or equipment must be made. Any repairs must be made and reported to a supervisor or mechanic before leaving the yard.

3. The standard sanding speed is: [enter speed] mph.
4. Follow the prioritized route or schedule. This schedule is located at: [enter location of plowing route and schedule].
5. Before parking any truck or equipment after use, all fluid levels will be checked and filled. Blades or bolts, which need replacing, will be taken care of unless told to do otherwise. Chains that need repairs will be repaired. All minor repairs will be done by the operator. Any repairs the operator cannot perform will be written up on the proper forms and turned in to [enter person or position name]. [enter person or position name] will determine importance and will assign the repairs according to schedule.

Salt Alternative Application

1. Salt alternatives are used in environmentally sensitive areas and applied to the roadway prior to accumulation of snow to prevent compacted snow from bonding to the roadway surface. [enter person or position name] will instruct staff when salt alternative application is appropriate.
2. Prior to salt alternative application, equipment will be checked to ensure proper working order and ensure proper calibration of equipment. All fluid levels will be checked and filled to proper levels, all lights must be in working order. A visual walk-around inspection of the truck or equipment must be made. Any repairs must be made and reported to a supervisor or mechanic before leaving the yard.
3. Salt alternatives will only be applied to priority routes. The priority routes list is found here: [enter location of priority routes or list them here].
4. Salt alternative delivery optimal speed is [insert speed] MPH.
5. Before parking any truck or equipment after use, all fluid levels will be checked and filled. All minor repairs will be done by the operator. Any repairs the operator cannot perform will be written up on the proper forms and turned in to [enter person or position name]. [enter person or position name] will determine importance and will assign the repairs according to schedule. All deicing chemical will be washed from equipment at the wash bay or designated wash area.

Record Keeping and Documentation

1. Maintain a master schedule of prioritized snow and sanding routes and the miles or roads plowed or sanded. [document location]
2. Keep copies of manufacturer's recommendations for equipment calibration, plowing speed and salt/sand application rates. [document location]
3. Keep records of the amounts of salt, sand, liquid deicer, and salt alternatives applied per season. [document location)]
4. Keep a list of all employees trained in the facility's Stormwater Pollution Prevention binder or computer file.

Attachment F- SOP for Inspecting Constructed Best management Practices

SWANSEA SWMP
ATTACHMENT F
STANDARD OPERATING PROCEDURE FOR INSPECTING CONSTRUCTED BEST MANAGEMENT PRACTICES

Best Management Practices (BMPs) are policies, procedures and structures designed to reduce stormwater pollution, prevent contaminant discharges to natural water bodies, and reduce stormwater facility maintenance costs. Constructed BMPs are permanent site features designed to treat stormwater before infiltrating it to the subsurface or discharging it to a surface water body.

This Standard Operating Procedure (SOP) provides a general summary of inspection procedures for eight common constructed BMPs, including:

1. Bioretention Areas and Rain Gardens
2. Constructed Stormwater Wetlands
3. Extended Dry Detention Basins
4. Proprietary Media Filters
5. Sand and Organic Filters
6. Wet Basins
7. Dry Wells
8. Infiltration Basins

This SOP and inspection forms provided at the end of this document are based on a template that was created by Central Massachusetts Regional Stormwater Coalition for use in municipalities across the state, and is provided on the US EPA Region 1 MS4 website for use by MS4 permittees. This SOP is based on the Massachusetts Stormwater Handbook and is not intended to replace that document. This SOP is also not intended to replace the Stormwater BMP Operation and Maintenance (O&M) Plan required by the Massachusetts Wetlands Protection Act, Order of Conditions.

Bioretention Areas and Rain Gardens

Bioretention areas and rain gardens are shallow depressions filled with sandy soil, topped with a thick layer of mulch and planted with dense native vegetation. There are two types of bioretention cells:

1. Filtering bioretention area: Areas that are designed solely as an organic filter; and
2. Exfiltration bioretention area: Areas that are configured to recharge groundwater in addition to acting as a filter.

Inspection & Maintenance

Regular inspection and maintenance are important to prevent against premature failure of bioretention areas or rain gardens. Regular inspection and maintenance of pretreatment devices and bioretention cells for sediment buildup, structural damage and standing water can extend the life of the soil media.

Maintenance Schedule: Bioretention Areas and Rain Gardens

Activity	Time of Year	Frequency
Inspect for soil erosion and repair	Year round	Monthly
Inspect for invasive species and remove if present	Year round	Monthly
Remove trash	Year round	Monthly
Mulch Void Areas	Spring	Annually
Remove dead vegetation	Fall and Spring	Bi-Annually
Replace dead vegetation	Spring	Annually
Prune	Spring or Fall	Annually
Replace all media and vegetation	Late Spring/Early Summer	As Needed

When failure is discovered, excavate the bioretention area, scarify the bottom and sides, replace the filter fabric and soil, replant vegetation and mulch the surface.

Never store snow within a bioretention area or rain garden. This would prevent required water quality treatment and the recharge of groundwater.

Constructed Stormwater Wetlands

Constructed stormwater wetlands maximize the pollutant removal from stormwater through the use of wetland vegetation uptake, retention and settling. Constructed storm water wetlands must be used in conjunction with other BMPs, such as sediment forebays.

Inspection & Maintenance

Regular inspection and maintenance are important to prevent against premature failure of bioretention areas or rain gardens. Regular inspection and maintenance of pretreatment devices and bioretention cells for sediment buildup, structural damage and standing water can extend the life of the soil media.

Maintenance Schedule, Constructed Stormwater Wetlands: Years 0-3

Activity	Time of Year	Frequency
Inspect for invasive species and remove if present	Year round	Monthly
Record and Map:	Year round	Annually
Types and distribution of dominant wetland plants	Year round	Bi-Annually
Presence and distribution of planted wetland species	Spring	Annually
Presence and distribution of invasive species	Fall and Spring	Bi-Annually
Indications other species are replacing planted wetland species	Spring	Annually
Percent of standing water that is not vegetated	Spring or Fall	Annually
Replace all media and vegetation	Late Spring/Early Summer	As Needed
Stability of original depth zones and micro-topographic features	Year round	Annually
Accumulation of sediment in the forebay and micropool and survival rate of plants	Spring/Summer	Annually

Maintenance Schedule, Constructed Stormwater Wetlands: Years 4-Lifetime

Activity	Time of Year	Frequency
Inspect for invasive species and remove if present	Year round	Monthly
Clean forebays	Year round	Annually
Clean sediment in basin/wetland system	Year round	Once every 10 years
Mulch Void Areas	Spring	Annually
Remove dead vegetation	Fall and Spring	Bi-Annually
Replace dead vegetation	Spring	Annually
Prune	Spring or Fall	Annually
Replace all media and vegetation	Late Spring/Early Summer	As Needed

When failure is discovered, excavate the bioretention area, scarify the bottom and sides, replace the filter fabric and soil, replant vegetation and mulch the surface.

Never store snow within a constructed stormwater wetland. This would prevent required water quality treatment and the recharge of groundwater.

Extended Dry Detention Basins

Extended dry detention basins are designed to control both stormwater quantity and quality. These BMPs are designed to hold stormwater for at least 24 hours, allowing solids to settle and to reduce local and downstream flooding. Pretreatment is required to reduce the potential for overflow clogging. The

outflow may be designed as either fixed or adjustable. Additional nutrient removal may be achieved by a micropool or shallow marsh.

Inspection & Maintenance

Annual inspection of extended dry detention basins is required to ensure that the basins are operating properly. Potential problems include: erosion within the basin and banks, tree growth on the embankment, damage to the emergency spillway and sediment accumulation around the outlet. Should any of these problems be encountered, necessary repairs should be made immediately.

Maintenance Schedule: Extended Dry Detention Basins

Activity	Time of Year	Frequency
Inspect basins	Spring and Fall	Bi-Annually, and during and after major storms
Examine outlet structure for clogging or high outflow release velocities	Spring and Fall	Bi-Annually
Mow upper stage, side slopes, embankment and emergency spillway	Spring through Fall	Bi-Annually
Remove trash and debris	Spring	Bi-Annually
Remove sediment from basin	Year round	At least once every 5 years

Proprietary Media Filters

Media Filters are designed to reduce total suspended solids and other target pollutants, such as organics, heavy metals or nutrients, which are absorbed onto the filter media, which is contained in a concrete structure. The substrate used as filter media depends on the target pollutants, and may consist of leaf compost, pleated fabric, activated charcoal, perlite, amended sand in combination with perlite, and zeolite. Two types of Media Filters are manufactured: Dry Media Filters, which are designed to dewater within 72 hours; and Wet Media Filters, which maintain a permanent pool of water as part of the treatment system.

Inspection & Maintenance

Maintenance in accordance with the manufacturer's requirements is necessary to ensure stormwater treatment. Inspection or maintenance of the concrete structure may require OSHA confined space training. Dry Media Filters are required to dewater in 72 hours, thus preventing mosquito and other insect breeding. Proper maintenance is essential to prevent clogging. Wet Media Filters require tight fitting seals to keep mosquitoes and other insects from entering and breeding in the permanent pools. Required maintenance includes routine inspection and treatment.

Maintenance Schedule: Proprietary Media Filters

Activity	Time of Year	Frequency
Inspect for standing water, trash, sediment and clogging	Per manufacturer's schedule	Bi-Annually (minimum)
Remove trash and debris	N/A	Each Inspection
Examine to determine if system drains in 72 hours	Spring, after large storm	Annually
Inspect filtering media for clogging	Per manufacturer's schedule	Per manufacturer's schedule

Sand and Organic Filters

Sand and organic filters, also known as filtration basins, are intended for quality control rather than quantity control. These filters improve water quality by removing pollutants through a filtering media and settling pollutants on top of the sand bed and/or in a pretreatment basin. Pretreatment is required to prevent filter media from clogging. Runoff from the filters is typically discharged to another BMP for additional treatment.

Inspection & Maintenance

If properly maintained, sand and organic filters have a long design life. Maintenance requirements include raking the sand and removing sediment, trash and debris from the surface of the BMP. Over time, fine sediments will penetrate deep into the sand requiring replacement of several inches or the entire sand layer. Discolored sand is an indicator of the presence of fine sediments, suggesting that replacement of the sand should be completed.

Maintenance Schedule: Proprietary Media Filters

Activity	Frequency
Inspect filters and remove debris	After every major storm for the first 3 months after construction completion. Every 6 months thereafter.

Wet Basins

Wet basins are intended to treat stormwater quality through the removal of sediments and soluble pollutants. A permanent pool of water allows sediments to settle and removes the soluble pollutants, including some metals and nutrients. Additional dry storage is required to control peak discharges during large storm events, and if properly designed and maintained wet basins can add fire protection, wildlife habitat and aesthetic values to a property.

Inspection & Maintenance

To ensure proper operation, wet basin outfalls should be inspected for evidence of clogging or excessive outfall releases. Potential problems to investigate include erosion within the basin and banks, damage to the emergency spillway, tree growth on the embankment, sediment accumulation around the outlet and the emergence of invasive species. Should any of these problems be encountered, perform repairs immediately. An on-site sediment disposal area will reduce sediment removal costs.

Maintenance Schedule: Wet Basins

Activity	Time of Year	Frequency
Inspect wet basins	Spring and/or Fall	Annually (Minimum)
Mow upper stage, side slopes, embankment and emergency spillway	Spring through Fall	Bi-Annually (Minimum)
Remove sediment, trash and debris	Spring through Fall	Bi-Annually (Minimum)
Remove sediment from basin	Year round	As required, but at least once every 10 years

Dry Wells

Dry wells are used to infiltrate uncontaminated runoff. These BMPs should never be used to infiltrate stormwater or runoff that has the potential to be contaminated with sediment and other pollutants. Dry wells provide groundwater recharge and can reduce the size and cost required of downstream BMPs or storm drains. However, they are only applicable in drainage areas of less than one acre and may experience high failure rates due to clogging.

Inspection & Maintenance

Proper dry well function depends on regular inspection. Clogging has the potential to cause high failure rates. The water depth in the observation well should be measured at 24 and 48 hour intervals after a storm and the clearance rate calculated. The clearance rate is calculated by dividing the drop in water level (inches) by the time elapsed (hours).

Maintenance Schedule: Dry Wells

Activity	Frequency
Inspect dry wells	After every major storm for the first 3 months after construction completion. Annually thereafter.

Infiltration Basins

Infiltration basins are designed to contain stormwater quantity and provide groundwater recharge. Pollution prevention and pretreatment are required to ensure that contaminated stormwater is not infiltrated. Infiltration basins reduce local flooding and preserve the natural water balance of the site, however high failure rates often occur due to improper siting, inadequate pretreatment, poor design and lack of maintenance.

Inspection & Maintenance

Regular maintenance is required to prevent clogging, which results in infiltration basin failure. Clogging may be due to upland sediment erosion, excessive soil compaction or low spots. Inspections should include signs of differential settlement, cracking, erosion, leakage in the embankments, tree growth on the embankments, riprap condition, sediment accumulation and turf health.

Maintenance Schedule: Infiltration Basins

Activity	Time of Year	Frequency
Preventative maintenance	Spring and Fall	Bi-Annually
Inspection	Spring and Fall	After every major storm for the first 3 months after construction completion. Bi-annually thereafter and discharges through the high outlet orifice.
Mow/rake buffer area, side slopes and basin bottom	Spring and Fall	Bi-Annually
Remove trash, debris and organic matter	Spring and Fall	Bi-Annually

INSPECTION OF BIORETENTION AREAS / RAIN GARDENS

General Information

BMP Description	Bioretention Area / Rain Garden		
BMP Location			
Inspector's Name			
Date of Inspection		Date of Last Inspection	
Start Time		End Time	
Type of Inspection: Regular ☐ Pre-Storm Event ☐ During Storm Event ☐ Post-Storm Event ☐			
Describe the weather conditions at time of inspection			

Specific Information

Maintenance Activity	Maintenance Frequency	Is Status of BMP Satisfactory?	Corrective Action Needed
Inspect for soil erosion and repair	Monthly	Yes ☐ No ☐	
Inspect for invasive species and remove if present	Monthly	Yes ☐ No ☐	
Remove trash	Monthly	Yes ☐ No ☐	
Mulch void areas	Annually	Yes ☐ No ☐	
Remove dead vegetation	Bi-Annually	Yes ☐ No ☐	
Replace dead vegetation	Annually	Yes ☐ No ☐	
Prune	Annually	Yes ☐ No ☐	
Replace all media and vegetation	As Needed	Yes ☐ No ☐	

INSPECTION OF CONSTRUCTED STORMWATER WETLANDS

Years 0-3 of Operation

General Information

BMP Description	Constructed Stormwater Wetland		
BMP Location			
Inspector's Name			
Date of Inspection		Date of Last Inspection	
Start Time		End Time	
Type of Inspection: Regular ☐ Pre-Storm Event ☐ During Storm Event ☐ Post-Storm Event ☐			
Describe the weather conditions at time of inspection			

Specific Information

Maintenance Activity	Maintenance Frequency	Is Status of BMP Satisfactory?	Corrective Action Needed
Inspect for invasive species and remove if present	Monthly	Yes ☐ No ☐	
Replace all media and vegetation	As Needed	Yes ☐ No ☐	

In addition, the following information should be recorded and mapped at least once per year:

- Types and distribution of dominant wetland plants
- Presence and distribution of planted wetland species
- Presence and distribution of invasive species
- Indications other species are replacing planted wetland species
- Percent of standing water that is not vegetated
- Replace all media and vegetation
- Stability of original depth zones and micro-topographic features
- Accumulation of sediment in the forebay and micropool and survival rate of plants

INSPECTION OF CONSTRUCTED STORMWATER WETLANDS

Year 4 - Lifetime of Operation

General Information

BMP Description	Constructed Stormwater Wetland		
BMP Location			
Inspector's Name			
Date of Inspection		Date of Last Inspection	
Start Time		End Time	
Type of Inspection: Regular ☐ Pre-Storm Event ☐ During Storm Event ☐ Post-Storm Event ☐			
Describe the weather conditions at time of inspection			

Specific Information

Maintenance Activity	Maintenance Frequency	Is Status of BMP Satisfactory?	Corrective Action Needed
Inspect for invasive species and remove if present	Monthly	Yes ☐ No ☐	
Clean forebays	Annually	Yes ☐ No ☐	
Clean sediment in basin/wetland system	Once every 10 years	Yes ☐ No ☐	
Mulch void areas	Annually	Yes ☐ No ☐	
Remove dead vegetation	Bi-Annually	Yes ☐ No ☐	
Replace dead vegetation	Annually	Yes ☐ No ☐	
Prune	Annually	Yes ☐ No ☐	
Replace all media and vegetation	As Needed	Yes ☐ No ☐	

INSPECTION OF EXTENDED DRY DETENTION BASINS

Inspections should be conducted bi-annually, and during and after major storm events.

General Information

BMP Description	Extended Dry Detention Basin		
BMP Location			
Inspector's Name			
Date of Inspection		Date of Last Inspection	
Start Time		End Time	
Type of Inspection: Regular ☐ Pre-Storm Event ☐ During Storm Event ☐ Post-Storm Event ☐			
Describe the weather conditions at time of inspection			

Specific Information

Maintenance Activity	Maintenance Frequency	Is Status of BMP Satisfactory?	Corrective Action Needed
Examine outlet structure for clogging or high outflow release velocities	Bi-Annually	Yes ☐ No ☐	
Mow upper stage, side slopes, embankment and emergency spillway	Bi-Annually	Yes ☐ No ☐	
Remove trash and debris	Bi-Annually	Yes ☐ No ☐	
Remove sediment from basin	At least once every 5 years	Yes ☐ No ☐	

INSPECTION OF PROPRIETARY MEDIA FILTERS

General Information

BMP Description	Media Filter		
BMP Location			
Media Type			
Inspector's Name			
Date of Inspection		Date of Last Inspection	
Start Time		End Time	
Type of Inspection: Regular ☐ Pre-Storm Event ☐ During Storm Event ☐ Post-Storm Event ☐			
Describe the weather conditions at time of inspection			

Specific Information

Maintenance Activity	Maintenance Frequency	Is Status of BMP Satisfactory?	Corrective Action Needed
Inspect for standing water, trash, sediment and clogging	Bi-Annually (minimum)	Yes ☐ No ☐	
Remove trash and debris	Each Inspection	Yes ☐ No ☐	
Examine to determine if system drains in 72 hours	Annually	Yes ☐ No ☐	
Inspect filtering media for clogging	Per manufacturer's schedule	Yes ☐ No ☐	

INSPECTION OF SAND AND ORGANIC FILTERS

Inspections should be conducted after every major storm event for the first 3 months following completion, then every 6 months thereafter.

General Information

BMP Description	Sand/Organic Filter		
BMP Location			
Media Type			
Inspector's Name			
Date of Inspection		Date of Last Inspection	
Start Time		End Time	
Type of Inspection: Regular ☐ Pre-Storm Event ☐ During Storm Event ☐ Post-Storm Event ☐			
Describe the weather conditions at time of inspection			

Specific Information

Maintenance Activity	Maintenance Frequency	Is Status of BMP Satisfactory?	Corrective Action Needed
Remove sediment, trash, and debris	Every 6 months	Yes ☐ No ☐	
Rake sand	Every 6 months	Yes ☐ No ☐	

INSPECTION OF DRY WELLS

Regular inspections should be conducted after every major storm event for the first 3 months following completion, then annually thereafter.

General Information

BMP Description	Dry Well		
BMP Location			
Inspector's Name			
Date of Inspection		Date of Last Inspection	
Start Time		End Time	
Type of Inspection: Regular ☐ Pre-Storm Event ☐ During Storm Event ☐ Post-Storm Event ☐			
Describe the weather conditions at time of inspection			
Describe condition of dry well at time of inspection			

After a major storm event, the water depth in the observation well should be measured at 24 and 48 hour intervals and the clearance rate calculated.

INSPECTION OF WET BASINS

Inspections should be conducted after every major storm event for the first 3 months following completion, then biannually thereafter.

General Information

BMP Description	Wet Basin		
BMP Location			
Inspector's Name			
Date of Inspection		Date of Last Inspection	
Start Time		End Time	
Type of Inspection: Regular ☐ Pre-Storm Event ☐ During Storm Event ☐ Post-Storm Event ☐			
Describe the weather conditions at time of inspection			
Describe condition of wet basin at time of inspection			

Specific Information

Maintenance Activity	Maintenance Frequency	Is Status of BMP Satisfactory?	Corrective Action Needed
Preventative maintenance	Bi-Annually	Yes ☐ No ☐	
Mow/rake buffer area, side slopes and basin bottom	Bi-Annually	Yes ☐ No ☐	
Remove trash, debris and organic matter	Bi-Annually	Yes ☐ No ☐	
Inspect and clean pretreatment devices	Every other month and after every major storm event	Yes ☐ No ☐	

INSPECTION OF OTHER BMP

General Information

BMP Description			
BMP Location			
Inspector's Name			
Date of Inspection		Date of Last Inspection	
Start Time		End Time	
Type of Inspection: Regular ☐ Pre-Storm Event ☐ During Storm Event ☐ Post-Storm Event ☐			
Describe the weather conditions at time of inspection			

Specific Information

Maintenance Activity	Maintenance Frequency	Is Status of BMP Satisfactory?	Corrective Action Needed
		Yes ☐ No ☐	
		Yes ☐ No ☐	
		Yes ☐ No ☐	
		Yes ☐ No ☐	
		Yes ☐ No ☐	
		Yes ☐ No ☐	
		Yes ☐ No ☐	