



Shelton City Council
Study Session Agenda
October 8, 2024 – 6:00 p.m.
Civic Center & Virtual Platform

A. Call to Order

B. Roll Call

C. Study Agenda

1. Lead Service Line Discussion – Presented by Public Works Director Jay Harris
2. Affordable Housing Funding Options – Presented by City Manager Mark Ziegler

D. New Items for Discussion

E. Adjourn

The City of Shelton is committed to the non-discriminatory treatment of all persons in employment and the delivery of services and resources. If you require accommodation for your attendance at the City Council meeting, please call (360) 432-5103 at least 48 hours in advance of the meeting.



2024 Looking Ahead

(Items and dates are subject to change)

Tues. 10/15 6:00 p.m.	Regular Meeting	Consent Agenda <ul style="list-style-type: none"> • Vouchers/Payroll Warrants/Meeting Minutes Presentations <ul style="list-style-type: none"> • August Financial Status Report Business Agenda <ul style="list-style-type: none"> • LTAC Recommendations Action Agenda <ul style="list-style-type: none"> • Resolution No. 1340-0624 Water Meter Upgrades Installation (AMI) Project Award • Resolution No. 1351-0924 ILA with Mason County for Reimbursable Work, Supplies and Services Administration Report <ul style="list-style-type: none"> • 	Packet Items Due: 10/4 @ 5:00 p.m.
Tues. 10/22 6:00 p.m.	Study Session	Study Agenda <ul style="list-style-type: none"> • Pavement Condition Index Report 	Packet Items Due: 10/18 @ noon
Tues. 11/5 5:45 p.m.	Special SMPD Meeting	Consent Agenda <ul style="list-style-type: none"> • Vouchers/Meeting Minutes Business Agenda <ul style="list-style-type: none"> • Public Hearing Resolution No. SMPD 40-0924 2025 Preliminary Budget • Public Hearing Resolution No. SMPD 41-0924 2025 Ad Valorem Taxes Action Agenda <ul style="list-style-type: none"> • Administration Report <ul style="list-style-type: none"> • 	Packet Items Due: 10/25 @ 5:00 p.m.
Tues. 11/5 6:00 p.m.	Regular Meeting	Consent Agenda <ul style="list-style-type: none"> • Vouchers/Payroll Warrants/Meeting Minutes Presentations <ul style="list-style-type: none"> • Business Agenda <ul style="list-style-type: none"> • Public Hearing Ordinance No. 2023-0924 2025 Preliminary Budget • Public Hearing Ordinance No. 2024-0924 2025 Ad Valorem Taxes • Resolution No. 1348-0924 Master Fee Schedule Update Action Agenda <ul style="list-style-type: none"> • LTAC Recommendations Administration Report <ul style="list-style-type: none"> • 	Packet Items Due: 10/25 @ 5:00 p.m.
Tues. 11/12 6:00 p.m.	Study Session	Study Agenda <ul style="list-style-type: none"> • Transportation Benefit District (TBD) 	Packet Items Due: 11/7 @ noon
Tues. 11/19 5:45 p.m.	Special SMPD Meeting	Consent Agenda <ul style="list-style-type: none"> • Vouchers/Meeting Minutes 	Packet Items Due: 11/7 @ 5:00 p.m.

		Business Agenda <ul style="list-style-type: none"> • Action Agenda <ul style="list-style-type: none"> • Resolution No. SMPD 40-0924 Adoption of 2025 Budget • Resolution No. SMPD 41-0924 2025 Ad Valorem Taxes Administration Report <ul style="list-style-type: none"> • 	
Tues. 11/19 6:00 p.m.	Regular Meeting	Consent Agenda <ul style="list-style-type: none"> • Vouchers/Payroll Warrants/Meeting Minutes Presentations <ul style="list-style-type: none"> • September Financial Status Report Business Agenda <ul style="list-style-type: none"> • Public Hearing Ordinance No. 2025-0924 Revisions to Permitted Uses Matrix Action Agenda <ul style="list-style-type: none"> • Civic Center Rotating Art Gallery • Public Hearing Ordinance No. 2023-0924 Adoption of 2025 Budget • Public Hearing Ordinance No. 2024-0924 2025 Ad Valorem Taxes • Resolution No.1348-0924 Master Fee Schedule Update • Ordinance No. 2021-0824 Height Limit Removal Administration Report <ul style="list-style-type: none"> • 	Packet Items Due: 11/7 @ 5:00 p.m.
Tues. 11/26 6:00 p.m.	Study Session	Study Agenda	Packet Items Due: 11/22 @ noon
Tues. 12/3 6:00 p.m.	Regular Meeting	Consent Agenda <ul style="list-style-type: none"> • Vouchers/Payroll Warrants/Meeting Minutes Presentations <ul style="list-style-type: none"> • Business Agenda <ul style="list-style-type: none"> • Resolution No. 1350-0924 Mid-Block Crossing (OBJH) Design Enhancement Approval • Public Hearing Ordinance No. 2026-1024 2024 Budget Supplemental Action Agenda <ul style="list-style-type: none"> • Administration Report <ul style="list-style-type: none"> • 	Packet Items Due: 11/22 @ 5:00 p.m.
Tues. 12/10 6:00 p.m.	Study Session	Study Agenda	Packet Items Due: 12/6 @ noon
Tues. 12/17 5:45 p.m.	SMPD Meeting	Consent Agenda <ul style="list-style-type: none"> • Vouchers/Meeting Minutes Business Agenda <ul style="list-style-type: none"> • Action Agenda <ul style="list-style-type: none"> • Administration Report <ul style="list-style-type: none"> • 	Packet Items Due: 12/6 @ 5:00 p.m.

Tues. 12/17 6:00 p.m.	Regular Meeting	Consent Agenda <ul style="list-style-type: none"> • Vouchers/Payroll Warrants/Meeting Minutes Presentations <ul style="list-style-type: none"> • Business Agenda <ul style="list-style-type: none"> • Action Agenda <ul style="list-style-type: none"> • Resolution No. 1350-0924 Mid-Block Crossing (OBJH) Design Enhancement Approval • Ordinance No. 2026-1024 2024 Budget Supplemental Administration Report • 	Packet Items Due: 12/6 @ 5:00 p.m.
Tues. 12/24 6:00 p.m.	Regular Meeting	CANCELLED – Christmas Eve Holiday	

Other – TBD

- International Property Maintenance Code

EPA WATER LEAD & COPPER RULE FOR DRINKING WATER

October 8, 2024 Council Study Session



1991 EPA LEAD & COPPER RULE

The first lead and copper testing rules were originally adopted by the EPA in 1991. The contaminates typically enter the water system thru service lines and onsite plumbing and not public mainlines.

- The EPA Rule Applies to the City of Shelton Public Water System, PWS ID # 78170N. The Washington State Department of Health (DOH) sets the water quality monitoring schedule and reviews the system test results, see the schedule in the Council Packet.
- Lead and Copper levels are tested every 3-years with 30 samples taken around the city. Testing is at single family structures (tier 1 sites) with copper pipes/service with lead solder; or have/serviced by lead mainline pipes (including goosenecks); or served by a lead service line to the structure are tested.
- Schools/daycare centers are required to monitor for lead contamination separate from city tests (RCW 43.70.830, RCW 28A-210.410, & WAC 110-300-0235). The service lines to the buildings will be inventoried, as discussed in the next section.
- System testing was completed in August of 2021 and recently in August 2024. No levels of lead or copper exceeded the reporting action level set by the State. The full 2024 test results are in the Council Packet.

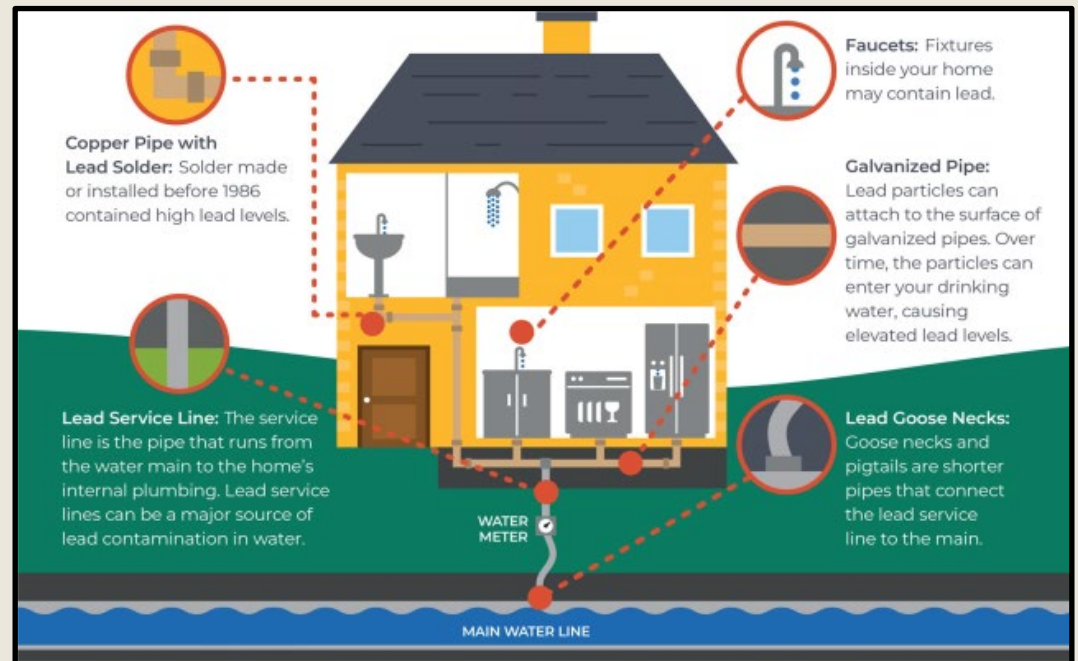
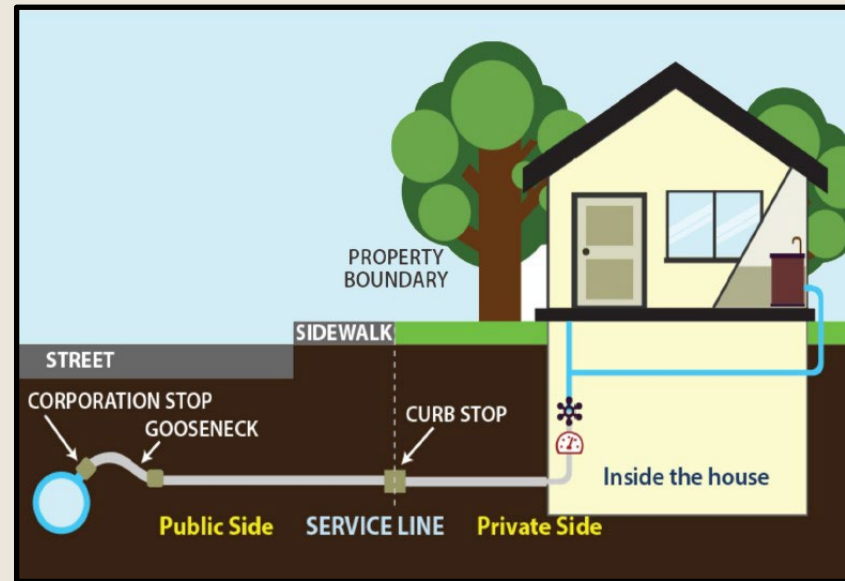
ANALYTICAL RESULTS				
(DOH #) Analyte		(0009) Lead	(0023) Copper	
State Detection Reporting Level (SDRL) (mg/L)		0.001	0.02	
Regulatory Action Level (mg/L)**		0.015	1.3	
Analytical Method / Analyst's Initials		200.8/JMB	200.8/JMB	
Lab Number / Sample Number ---/-----	Date Collected	Sample Location:	Lead (mg/L)	Copper (mg/L)
089 / 06854	08-15-2024	412 Chestnut St	<0.0010	<0.020
089 / 06855	08-15-2024	1139 W Franklin	<0.0010	<0.020
089 / 06856	08-15-2024	911 W Wyandotte Ave	<0.0010	<0.020
089 / 06857	08-15-2024	924 Thomas Ave	<0.0010	<0.020
089 / 06858	08-15-2024	719 Dawn Ave	<0.0010	0.071
089 / 06859	08-15-2024	1327 Olympic Hwy N	0.0035	0.035

1991 EPA LEAD & COPPER RULE

The city is not aware of any existing lead mains or service lines to meters (public side). A small number of lead goose necks attached to galvanized services have been discovered and replaced over the last 20+ years, as required by the 1991 rule.




Lead Gooseneck



AWWA: “Together Let’s Get the Lead Out” Presentation



American Water Works Association



<https://youtu.be/PqFHrae920M>

2021 EPA LEAD & COPPER RULE REVISION



All community water systems must develop an initial inventory of the public and private sections of the service lines that meets Lead & Copper Rule Revisions (LCRR) requirements, including service line materials classification, public outreach & information to the public. Specific requirements in the LCCRR are:

1. Submit the lead service line inventories to the State by October 16, 2024. [\(completed 10-1-2024\)](#)
2. Notification is sent to all customers served by lead service lines, Galvanized Requiring Replacement (GRRs), or lead status unknown service lines, by November 30, 2024. [\(in process\)](#)
3. Annual Lead Service Line Notification Requirements [\(will need to complete in 2025 once AMI project is done\)](#)
 - a. All water systems must notify and provide education materials annually to households with lead, galvanized service lines requiring replacement, or “lead status unknown” service lines.
 - b. This annual notice must include a statement on the classification of the property’s service line, information on the health effects of lead, and actions that can be taken to reduce exposure to lead.
 - c. For persons served by an LSL or a “galvanized requiring replacement” service line, the notice must also provide information about opportunities for LSLR, including the water system’s requirement to replace its portion of an LSL when notified by property owners that they intend to replace their own portions of the LSL. A description of financing solutions for property owners seeking to replace their portions of an LSL is also required, if available.
 - d. For “lead status unknown” service lines, this notice must include information about ways that homeowners can verify the material of their service lines and a statement that the service line material is unknown but may be lead. This notice must also include the health effects of lead and the action people can take to reduce their exposure to lead. This notification must be delivered within 30 days of the completion of the LSL inventory and continue annually thereafter. This notification must be delivered at the time-of-service initiation for new customers.

2021 EPA LEAD & COPPER RULE REVISION

Classification of Service Lines:

The City hired a consultant, Gray & Osborne to assist in the inventory and classification of the service lines using existing records such as permits and record drawings, installation dates, visual inspections, and service line diameters. In 1986 the State of Washington banned the use of lead plumbing, therefore any service lines installed after 1986 are deemed to be “non-lead”.

The installation dates for the water mains in the city were used by consultant and a public database/map was assembled. Services and mains prior to 1986 were color coded. The dates of building structures for each property being served were determined from publicly-available County Assessor data, which was then joined to each parcel within GIS, to visually show which parcels contained structures that were older or newer than 1986.

In GIS, a symbol was added for each water service that represents either the exact meter location or the parcel being served. The symbol layer includes water meter data such as the address/parcel number being served by that meter. The left side of the symbol represents the material of the private portion of the water service, whereas the right side of the symbol represents the public portion of the service. An example of the overview map is shown on the next slide and the full map of the city water system is attached.

These symbols were initially assigned the year of construction associated with the nearest water main (i.e., public side). In addition, using the address of the parcel being served, they were assigned the year of construction associated with the structure being served (i.e., private side). Using these dates, each symbol was then assigned a status color representing “non-lead” (blue) or “unknown” (gray). A spreadsheet tabulation of the status of each public/private water service in the city is attached.

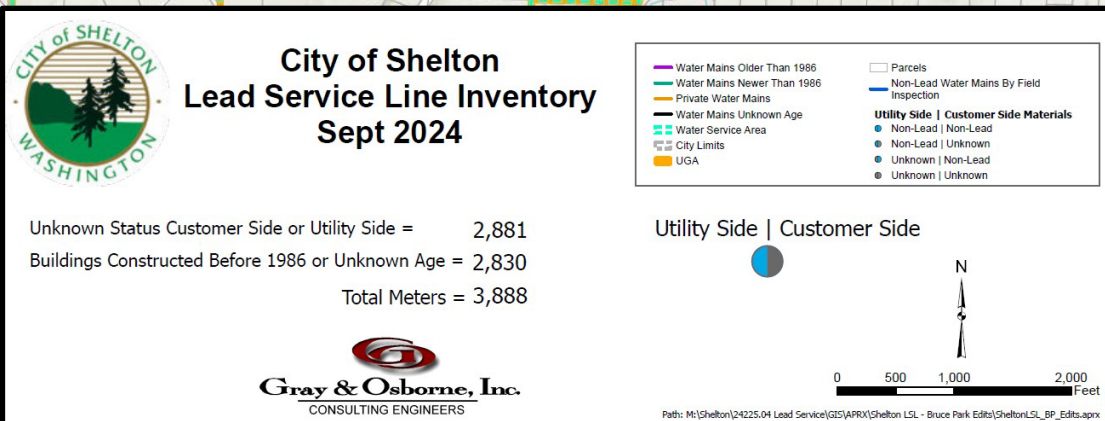
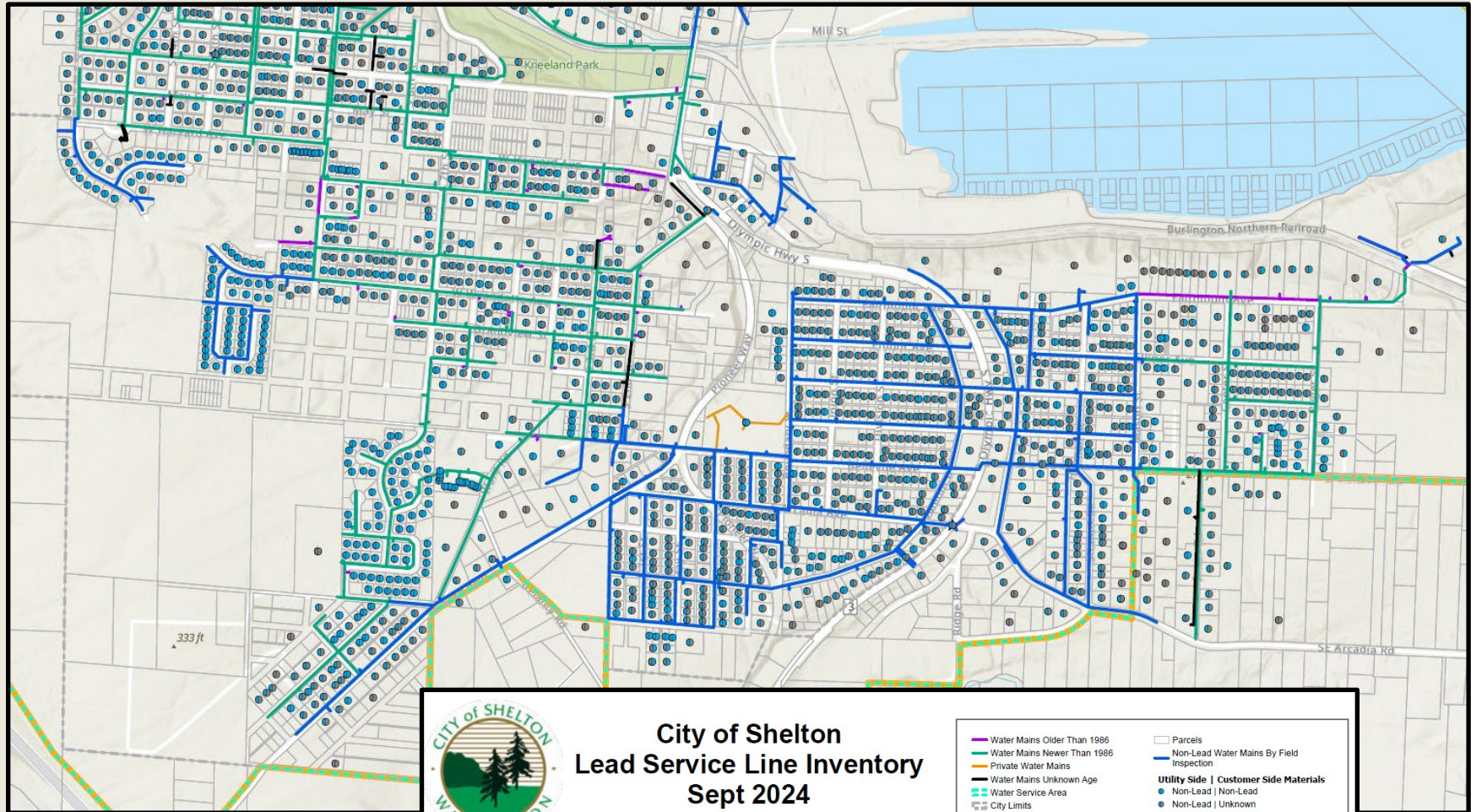
The September 2024 total of unknown water service types is included below. The total of known non-lead services is currently 1,007. The total number of services/meters in the city and UGA is 3,888.

Water Service Inventory Summary

	Number of Services
Public “Unknown” Services	229
Private “Unknown” Services	2,830
Total “Unknown” Services ⁽¹⁾	2,881

(1) Includes total services where either the public or private side is “unknown.”]

2021 EPA LEAD & COPPER RULE REVISION



2021 EPA LEAD & COPPER RULE REVISION

Next Steps:

1. Mail the required letter and informational materials to the customers that have “unknown water services” by November 16, 2024.
2. Prepare a city web-page discussing the lead-copper rule. Include information such as the September 2024 water service inventory spreadsheet and map, information regarding to determine the type of pipe for the house service line and interior piping, and how to test for lead and copper levels in the home.
3. In the next 6-months, the City Advanced Metering Infrastructure project (AMI) will be replacing the majority of the water meters and meter boxes in the city. The project includes a bid item to expose and inventory the water service lines (public/private) on both sides of the water meter.
4. Upon the completion of the AMI project the city database will be updated with the new information and resent to the State Department of Health. An updated letter will be sent to the customers notified in #1 above.
5. The city will complete any identified upgrades on the public water services (if any are found) and coordinate with property owners to upgrade any private water services (if any are found).
5. Provide information about the lead and copper testing and service inventory in the annual water quality reports, per EPA requirements.

2021 EPA LEAD & COPPER RULE REVISION

Available Funding Sources (if needed):

- The Bipartisan Infrastructure Law (BIL) provides for significant investments in safe drinking water infrastructure and drinking water programs.
- EPA is working to ensure the funds are available to drinking water systems, especially those within disadvantaged communities.
- Specific funds to potentially support implementation of the LCRI drinking water regulation:
 - \$11.7 billion: Funding to supplement the Drinking Water State Revolving Loan Fund (DWSRF)
 - \$15 billion: Funding for lead service line replacement projects and associated activities directly connected to the identification of and planning for the replacement of lead service lines.
- The WIIN Voluntary School and Child Care Lead Testing and Reduction Grant Program provides funding to States for lead testing and remediation in schools and childcare facilities. This funding is for States, not water systems.

QUESTIONS?



Upper Mountainview Water Reservoir

For more information, please contact:

Jay Harris, PE

Public Works Director

City of Shelton

360-432-5125

Jay.harris@sheltonwa.gov



Water Quality Monitoring Schedule

System: SHELTON CITY OF
Contact: Matt C Deemer

PWS ID: 78170 N
Group: A - Comm

Region: SOUTHWEST
County: MASON

NOTE: To receive credit for compliance samples, you must fill out laboratory and sample paperwork completely, send your samples to a laboratory accredited by Washington State to conduct the analyses, AND ensure the results are submitted to DOH Office of Drinking Water. There is often a lag time between when you collect your sample, when we credit your system with meeting the monitoring requirement, and when we generate the new monitoring requirement.

Coliform Monitoring Requirements

	Sep 2024	Oct 2024	Nov 2024	Dec 2024	Jan 2025	Feb 2025	Mar 2025	Apr 2025	May 2025	Jun 2025	Jul 2025	Aug 2025
Coliform Monitoring Population	17645	17645	17645	17645	17645	17645	17645	17645	17645	17645	16745	16745
Number of Routine Samples Required	20	20	20	20	20	20	20	20	20	20	15	15

- Collect samples from representative points throughout the distribution system.
- Collect required repeat samples following an unsatisfactory sample. In addition, collect a sample from each operating groundwater source.
- For systems that chlorinate, record chlorine residual (measured when the coliform sample is collected) on the coliform lab slip.

Chemical Monitoring Requirements

Distribution Monitoring

<u>Test Panel/Analyte</u>	<u># Samples Required</u>	<u>Compliance Period</u>	<u>Frequency</u>	<u>Last Sample Date</u>	<u>Next Sample Due</u>	
Lead and Copper	30	Jan 2022 - Dec 2024	standard - 3 year	08/17/2021	Aug 2024	
Asbestos	0	Jan 2020 - Dec 2028	waiver - 9 year	09/10/2013		
Total Trihalomethane (THM)	2	Jan 2024 - Dec 2024	reduced - 1 year	12/07/2023	Nov 2024	
Halo-Acetic Acids (HAA5)	2	Jan 2024 - Dec 2024	reduced - 1 year	12/07/2023	Nov 2024	



Water Quality Monitoring Schedule

Notes on Distribution System Chemical Monitoring

For *Lead and Copper*:

- Collect samples from the COLD WATER side of a KITCHEN or BATHROOM faucet that is used daily.
- Before sampling, make sure the water has sat unused in the pipes for at least 6 hours, but we recommend no more than 12 hours (e.g. overnight).
- If your sampling frequency is annual or every 3 years, samples must be collected between June 1 and September 30. Samples collected outside this time frame for systems with an annual or triennial schedule are invalid and may lead to a monitoring violation.

For *Asbestos*: Collect the sample from one of your routine coliform sampling sites in an area of your distribution system that has asbestos concrete pipe.

For *Disinfection Byproducts (HAA5 and THM)*: Collect the samples at the locations identified in your Disinfection Byproducts (DBP) monitoring plan.

Reduced DBP monitoring for surface water systems requires:

12 consecutive months of initial, raw water TOC monitoring followed by quarterly TOC monitoring if your running annual TOC average is ≤ 4.0 mg/L and you have appropriate LRAA results for TTHM and HAA5.

Source Monitoring

- Collect 'source' chemical monitoring samples from a tap after all treatment (if any), but before entering the distribution system.
- Washington State grants monitoring waivers for various test panels /analytes. Please note that we may require some monitoring as a condition of some waivers. We have granted complete waivers for dioxin, endothal, glyphosate, diquat, and insecticides.
- Nitrate, arsenic, iron, and other individual inorganics are included as part of a Complete Inorganic (IOC) analysis when it is collected.

Source S02	WELL #1 AHB646	Well	Use - Permanent	Susceptibility - High		
<u>Test Panel/Analyte</u>	<u># Samples Required</u>	<u>Compliance Period</u>	<u>Frequency</u>	<u>Last Sample Date</u>	<u>Next Sample Due</u>	
Nitrate	1	Jan 2024 - Dec 2024	standard - 1 year	10/12/2023	Oct 2024	
Complete Inorganic (IOC)	1	Jan 2020 - Dec 2028	waiver - 9 year	10/09/2018	Oct 2027	
Iron	1	Jan 2023 - Dec 2025	standard - 3 year	10/04/2022	Oct 2025	
Volatile Organics (VOC)	1	Jan 2023 - Dec 2025	standard - 3 year	08/11/2021	Aug 2025	
Herbicides	1	Jan 2023 - Dec 2031	waiver - 9 year	04/23/2018	Apr 2027	
Pesticides	0	Jan 2023 - Dec 2025	waiver - 3 year	04/13/2009		
PFAS	0	Jan 2023 - Dec 2025	standard - 3 year	02/08/2022		
Soil Fumigants	0	Jan 2023 - Dec 2025	waiver - 3 year			
Gross Alpha	1	Jan 2020 - Dec 2025	standard - 6 year	09/08/2022		
Radium 228	1	Jan 2020 - Dec 2025	standard - 6 year	09/08/2022		



Water Quality Monitoring Schedule

Source Monitoring

- Collect 'source' chemical monitoring samples from a tap after all treatment (if any), but before entering the distribution system.
- Washington State grants monitoring waivers for various test panels /analytes. Please note that we may require some monitoring as a condition of some waivers. We have granted complete waivers for dioxin, endothal, glyphosate, diquat, and insecticides.
- Nitrate, arsenic, iron, and other individual inorganics are included as part of a Complete Inorganic (IOC) analysis when it is collected.

Source S04	WELL #3 AHB645	Well	Use - Permanent	Susceptibility - Low		
<u>Test Panel/Analyte</u>	<u># Samples Required</u>	<u>Compliance Period</u>	<u>Frequency</u>	<u>Last Sample Date</u>	<u>Next Sample Due</u>	
Nitrate	1	Jan 2024 - Dec 2024	standard - 1 year	10/12/2023	Oct 2024	
Complete Inorganic (IOC)	1	Jan 2020 - Dec 2028	waiver - 9 year	10/09/2018	Oct 2027	
Iron	1	Jan 2023 - Dec 2025	standard - 3 year	10/04/2022	Oct 2025	
Volatile Organics (VOC)	1	Jan 2020 - Dec 2025	waiver - 6 year	03/17/2021		
Herbicides	1	Jan 2023 - Dec 2031	waiver - 9 year	04/23/2018	Apr 2027	
Pesticides	0	Jan 2023 - Dec 2025	waiver - 3 year	04/13/2009		
PFAS	0	Jan 2023 - Dec 2025	standard - 3 year	02/08/2022		
Soil Fumigants	0	Jan 2023 - Dec 2025	waiver - 3 year			
Gross Alpha	1	Jan 2020 - Dec 2025	standard - 6 year	10/04/2022		
Radium 228	1	Jan 2020 - Dec 2025	standard - 6 year	10/04/2022		

Source S05	WELL #4 AEC942	Well	Use - Permanent	Susceptibility - Low		
<u>Test Panel/Analyte</u>	<u># Samples Required</u>	<u>Compliance Period</u>	<u>Frequency</u>	<u>Last Sample Date</u>	<u>Next Sample Due</u>	
Nitrate	1	Jan 2024 - Dec 2024	standard - 1 year	10/12/2023	Oct 2024	
Complete Inorganic (IOC)	1	Jan 2020 - Dec 2028	waiver - 9 year	07/14/2016	Jul 2025	
Volatile Organics (VOC)	1	Jan 2020 - Dec 2025	waiver - 6 year	10/12/2020		
Herbicides	1	Jan 2023 - Dec 2031	waiver - 9 year	04/25/2017	Apr 2026	
Pesticides	0	Jan 2023 - Dec 2025	waiver - 3 year	04/29/2008		
PFAS	0	Jan 2023 - Dec 2025	standard - 3 year	02/08/2022		
Soil Fumigants	0	Jan 2023 - Dec 2025	waiver - 3 year			
Gross Alpha	1	Jan 2020 - Dec 2025	standard - 6 year	08/19/2015	Aug 2021	Past Due



Water Quality Monitoring Schedule

Source Monitoring

- Collect ‘source’ chemical monitoring samples from a tap after all treatment (if any), but before entering the distribution system.
- Washington State grants monitoring waivers for various test panels /analytes. Please note that we may require some monitoring as a condition of some waivers. We have granted complete waivers for dioxin, endothal, glyphosate, diquat, and insecticides.
- Nitrate, arsenic, iron, and other individual inorganics are included as part of a Complete Inorganic (IOC) analysis when it is collected.

Source S05	WELL #4 AEC942	Well	Use - Permanent	Susceptibility - Low			
<u>Test Panel/Analyte</u>	<u># Samples Required</u>	<u>Compliance Period</u>	<u>Frequency</u>	<u>Last Sample Date</u>	<u>Next Sample Due</u>		
Radium 228	1	Jan 2020 - Dec 2025	standard - 6 year	08/19/2015	Aug 2021	Past Due	



Water Quality Monitoring Schedule

Other Information

Other Reporting Schedules	Due Date
Measure chlorine residuals and submit monthly reports if your system uses continuous chlorination:	monthly
Submit Consumer Confidence Report (CCR) to customers and ODW (Community systems only):	07/01/2024
Submit CCR certification form to ODW (Community systems only):	10/01/2024
Submit Water Use Efficiency report online to ODW and to customers (Community and other municipal water systems only):	07/01/2024
Send notices of lead and copper sample results to the customers sampled:	30 days after you receive the laboratory results
Submit Certification of customer notification of lead and copper results to ODW:	90 days after you notify customers
Submit Lead Service Line Inventory	10/16/2024
Homeowner notification of LSLI status for those with LSL, GRR or unknown	11/15/2024 or 30 days after completion

Special Notes

None

Southwest Regional Water Quality Monitoring Contacts

For questions regarding chemical monitoring:	Sophia Petro: (564) 669-0856 or sophia.petro@doh.wa.gov
For questions regarding DBPs:	Regina Grimm, p.e.: (564) 669-0857 or regina.grimm@doh.wa.gov
For questions regarding coliform bacteria and microbial issues:	Southwest Office: (360) 236-3030 or SWRO.Coli@doh.wa.gov

Additional Notes

The information on this monitoring schedule is valid as of the date in the upper left corner on the first page. However, the information may change with subsequent updates in our water quality monitoring database as we receive new data or revise monitoring schedules. There is often a lag time between when you collect your sample and when we credit your system with meeting the monitoring requirement.

We have not designed this monitoring schedule to display all compliance requirements. The purpose of this schedule is to assist water systems with planning for most water quality monitoring, and to allow systems to compare their records with DOH ODW records. Please be aware that this monitoring schedule does not include constituents that require a special monitoring frequency, such as monitoring affiliated with treatment.

Any inaccuracies on this schedule will not relieve the water system owner and operator of the requirement to comply with applicable regulations.

If you have any questions about your monitoring requirements, please contact the regional office staff listed above.



WATER MANAGEMENT LABORATORIES INC.

1515 80th St. E.
Tacoma, WA 98404
(253) 531-3121

Lead and Copper Distribution System - Report of Analyses

Lead and Copper Analysis (LCR)	System Group Type: (circle one) A B Other:
Water System ID Number: 78170N	System Name: City of Shelton
Source: S93 (standing distribution samples)	County: Mason
	Consecutive System? YES NO
Sample Purpose: (check appropriate box) <input checked="" type="checkbox"/> RC - Routine/Compliance (satisfies monitoring requirements) <input type="checkbox"/> C - Confirmation (confirmation of chemical result)* <input type="checkbox"/> I - Investigative (does not satisfy monitoring requirements) <input type="checkbox"/> O - Other (specify - does not satisfy monitoring requirements)	Date Received: 08-15-2024 Date Analyzed: 08-28-2024 Date Reported: 09-12-2024 Supervisor Initials: <i>MS</i>
Sample Composition: (check appropriate box) <input type="checkbox"/> S - Single Source <input type="checkbox"/> B - Blended (list sources in "Source Number" field) <input type="checkbox"/> C - Composite (list sources in "Source Number" field) <input checked="" type="checkbox"/> D - Distribution Sample	Sample Type: (check one) <input type="checkbox"/> Pre-treatment/Untreated (Raw) <input checked="" type="checkbox"/> Post-treatment (Finished) <input type="checkbox"/> Unknown or Other Contact Name: Rodger Garrick Phone Number: 360-432-5192
Send Report & Bill to: City of Shelton 1000 W Pine, Shelton WA 98584	Comments:

ANALYTICAL RESULTS

(DOH #) Analyte	(0009) Lead	(0023) Copper
State Detection Reporting Level (SDRL) (mg/L)	0.001	0.02
Regulatory Action Level (mg/L)**	0.015	1.3
Analytical Method / Analyst's Initials	200.8/JMB	200.8/JMB

Lab Number / Sample Number ____ / ____	Date Collected	Sample Location:	Lead (mg/L)	Copper (mg/L)
089 / 06854	08-15-2024	412 Chestnut St	<0.0010	<0.020
089 / 06855	08-15-2024	1139 W Franklin	<0.0010	<0.020
089 / 06856	08-15-2024	911 W Wyandotte Ave	<0.0010	<0.020
089 / 06857	08-15-2024	924 Thomas Ave	<0.0010	<0.020
089 / 06858	08-15-2024	719 Dawn Ave	<0.0010	0.071
089 / 06859	08-15-2024	1327 Olympic Hwy N	0.0035	0.035
089 / 06860	08-15-2024	104 E Springfield Loop	<0.0010	0.058
089 / 06861	08-15-2024	2305 Callanan St	<0.0010	<0.020
089 / 06862	08-15-2024	1626 Jefferson St	<0.0010	0.109
089 / 06863	08-15-2024	167 Hawthorne Ln	<0.0010	0.032
089 / 06864	08-15-2024	929 Eaglewood Way	<0.0010	0.037
089 / 06865	08-15-2024	1003 S 10th St	<0.0010	<0.020
089 / 06866	08-15-2024	1832 Summit Drive	<0.0010	<0.020
089 / 06867	08-15-2024	1224 S 7th St	<0.0010	<0.020

089 / 06868	08-15-2024	1111 Dickinson Ave	<0.0010	<0.020
-------------	------------	--------------------	---------	--------

NOTES:
Regulatory Action Level for schools and daycare facilities is 0.020 mg/L for Lead
Confirmation: Include the original lab number, sample number, and collection date of original sample in either comment section.
mg/L: milligrams per liter or parts per million
Regulatory Action level: The concentraion against which the 90th percentile of all distribution samples collected during the monitoring period that, if exceeded, signals the system is in violation.
DRL (State Detection Reporting Level): The minimum reporting level established by the department.
AB COMMENTS AND DATA QUALIFIER-Note data qualifiers next to the individual result. Note the definition of the qualifiers here:



1515 80th St. E.
Tacoma, WA 98404
(253) 531-3121

Lead and Copper
Distribution System - Report of Analyses

Lead and Copper Analysis (LCR)	System Group Type: (circle one) A B Other:
Water System ID Number: 78170N	System Name: City of Shelton
Source: S93 (standing distribution samples)	County: Mason
	Consecutive System? YES NO
Sample Purpose: (check appropriate box) <input checked="" type="checkbox"/> RC - Routine/Compliance (satisfies monitoring requirements) <input type="checkbox"/> C - Confirmation (confirmation of chemical result)* <input type="checkbox"/> I - Investigative (does not satisfy monitoring requirements) <input type="checkbox"/> O - Other (specify - does not satisfy monitoring requirements)	Date Received: 08-20-2024 Date Analyzed: 09-03-2024 Date Reported: 09-12-2024 Supervisor Initials: <i>RL</i>
Sample Composition: (check appropriate box) <input type="checkbox"/> S - Single Source <input type="checkbox"/> B - Blended (list sources in "Source Number" field) <input type="checkbox"/> C - Composite (list sources in "Source Number" field) <input checked="" type="checkbox"/> D - Distribution Sample	Sample Type: (check one) <input type="checkbox"/> Pre-treatment/Untreated (Raw) <input checked="" type="checkbox"/> Post-treatment (Finished) <input type="checkbox"/> Unknown or Other Contact Name: Rodger Garrick Phone Number: 360-432-5192
Send Report & Bill to: City of Shelton 1000 W Pine, Shelton WA 98584	Comments:

ANALYTICAL RESULTS

(DOH #) Analyte	(0009) Lead	(0023) Copper
State Detection Reporting Level (SDRL) (mg/L)	0.001	0.02
Regulatory Action Level (mg/L)**	0.015	1.3
Analytical Method / Analyst's Initials	200.8/CP	200.8/CP

Lab Number / Sample Number ____/____	Date Collected	Sample Location:	Lead (mg/L)	Copper (mg/L)
089 / 07032	08-20-2024	705 N 12th	<0.0010	0.037
089 / 07033	08-20-2024	525 Arcadia Ave	<0.0010	<0.020
089 / 07034	08-20-2024	2120 Laurel St	0.0018	<0.020
089 / 07035	08-20-2024	528 Fairmont Ave	<0.0010	<0.020
089 / 07036	08-20-2024	1005 W Harvard Ave	<0.0010	<0.020
089 / 07037	08-20-2024	410 E Fir St	<0.0010	0.040
089 / 07038	08-20-2024	2533 Lacrosse Ct	0.0050	0.058
089 / 07039	08-20-2024	1219 Bayview Ave	<0.0010	<0.020
089 / 07040	08-20-2024	1110 W Birch St	<0.0010	<0.020
089 / 07041	08-20-2024	1724 Division St	<0.0010	<0.020
089 / 07042	08-20-2024	501 Kari Ct	<0.0010	<0.020
089 / 07043	08-20-2024	1425 Dearborn Ave	<0.0010	<0.020
089 / 07044	08-20-2024	807 S 14th St	<0.0010	<0.020
089 / 07045	08-20-2024	1134 Fairmount Ave	0.0011	0.039


089 / 07046	08-20-2024	335 W Grove St	0.0022	0.049
-------------	------------	----------------	--------	-------

NOTES:
*Regulatory Action Level for schools and daycare facilities is 0.020 mg/L for Lead
Confirmation: Include the original lab number, sample number, and collection date of original sample in either comment section.
mg/L: milligrams per liter or parts per million
Regulatory Action level: The concentraion against which the 90th percentile of all distribution samples collected during the monitoring period that, if exceeded, signals the system is in violation.
SDRL (State Detection Reporting Level): The minimum reporting level established by the department.
LAB COMMENTS AND DATA QUALIFIER-Note data qualifiers next to the individual result. Note the definition of the qualifiers here:



1515 80th St. E.
Tacoma, WA 98404
(253) 531-3121

Chemistry - Report of Analysis

Lab Number / Sample Number: 089 / 07426	Composite: C - Composite
Project Name:	Sampling Start Date: 09-02-2024 Time: 6:48 AM
Permit #:	Sampling End Date: 09-03-2024 Time: 6:48 AM
Sample Matrix: Wastewater	Sample Collected: Eric Auset
Sample Identification: Influent Composite Sampler	Contact Number: 360-432-5180
Date Received: 09-03-2024	Approval Signature:
Time Received: 10:05 AM	
Date Reported: 09-17-2024	
Send Report & Bill to: City of Shelton 1000 W Pine Shelton WA 98584	Comments:

ANALYTICAL RESULTS

ANALYTE	RESULT	UNITS	REPORTING LEVEL	METHOD	DATE ANALYZED	INITIALS
Ammonia as N	16.6	mg/L	1.0	4500NH3C	09-05-2024	PI
Carbonaceous Biochemical Oxygen Demand	141	mg/L	3.0	5210B	09-09-2024	PI
Nitrate as N	2.85	mg/L	0.20	300.0	09-03-2024	CP
Nitrite as N	0.42	mg/L	0.10	300.0	09-03-2024	CP
Total Kjeldahl Nitrogen as N	23.8	mg/L	1.0	4500NorgB	09-05-2024	PI
Nitrate + Nitrite as N	3.27	mg/L	0.40	300.0	09-03-2024	CP


AB COMMENTS

- No existing value.
g/L: micrograms per liter or parts per billion.
ANALYTE: The name of an analyte being tested for.
METHOD/INITIALS: Analytical method used. / Initials of the analyst that performed the analysis.
mg/L: milligrams per liter or parts per million.
NTU: Nephelometric turbidity units.
REPORTING LEVEL: Indicates the minimum reporting level determined by the laboratory.
RESULT: The laboratory reported result.



1515 80th St. E.
Tacoma, WA 98404
(253) 531-3121

Chemistry - Report of Analysis

Lab Number / Sample Number: 089 / 07427	Composite: C - Composite
Project Name:	Sampling Start Date: 09-02-2024 Time: 7:03 AM
Permit #:	Sampling End Date: 09-03-2024 Time: 7:03 AM
Sample Matrix: Wastewater	Sample Collected: Donny Walker
Sample Identification: Effluent Composite Sampler	Contact Number: 360-432-5180
Date Received: 09-03-2024	Approval Signature:
Time Received: 10:05 AM	
Date Reported: 09-17-2024	
Send Report & Bill to: City of Shelton 1000 W Pine Shelton WA 98584	Comments:

ANALYTICAL RESULTS

ANALYTE	RESULT	UNITS	REPORTING LEVEL	METHOD	DATE ANALYZED	INITIALS
Ammonia as N	<1.0	mg/L	1.0	4500NH3C	09-05-2024	PI
Carbonaceous Biochemical Oxygen Demand	3.8	mg/L	3.0	5210B	09-09-2024	PI
Nitrate as N	3.67	mg/L	0.20	300.0	09-03-2024	CP
Nitrite as N	<0.10	mg/L	0.10	300.0	09-03-2024	CP
Total Kjeldahl Nitrogen as N	<1.0	mg/L	1.0	4500NorgB	09-05-2024	PI
Nitrate + Nitrite as N	3.67	mg/L	0.40	300.0	09-03-2024	CP

LAB COMMENTS

No existing value.

µg/L: micrograms per liter or parts per billion.

ANALYTE: The name of an analyte being tested for.

METHOD/INITIALS: Analytical method used. / Initials of the analyst that performed the analysis.

mg/L: milligrams per liter or parts per million.

NTU: Nephelometric turbidity units.

REPORTING LEVEL: Indicates the minimum reporting level determined by the laboratory.

RESULT: The laboratory reported result.

Sample #	# of Bottles	Sample Type			Date Sampled	Time Sampled	Sampled By	Sample Identification	Lab Use				Preserved?				Seal?			
		Water	Waste	Other					Dept:	Micro	Inorg	Org	Intact?	Yes	No	Yes	No	Yes	No	
1	1		X		9-3-24	6:48am	Eve Anseth	Influent Composite Sampler	GRD	Ammonia	Nitrite plus	Nitrite Nitrogen								
2	2		X		9-3-24	7:03am	Danny Walker	Effluent Composite Sampler	X	X	X	X								
3																				
4																				
5																				
6																				
7																				
8																				
9																				
10																				
Company Name: <u>City of Shelton</u> Company Address: <u>1000 W. Pine</u> <u>Shelton WA 98584</u>									Report to: <u>Brent Armstrong</u> Phone #: <u>(360) 432-5180</u> Email: _____											
Relinquished by: <u>Bart Hill</u>									Signature: <u>Bart Hill</u>				Company: <u>City of Shelton</u>				Date / Time: <u>9/3/24 / 10:05 am</u>			
Received by: <u>Heather Trappett</u>									Signature: <u>Heather Trappett</u>				Company: <u>Womb</u>				Date / Time: <u>9-3-24 / 10:05 am</u>			
Relinquished by: _____									Signature: _____				Company: _____				Date / Time: _____			
Received by: _____									Signature: _____				Company: _____				Date / Time: _____			

2023 TEST RESULTS FOR THE CITY OF SHELTON TOTAL CITY WATER SYSTEM

Chlorine: Disinfectant Residual Results	Contaminant	MCLG	MCL	Your Water	Range	Sample Date	Violation	Typical Sources
	Chlorine Cl ₂ (mg/L)	4.0	4.0	.20 to 1.0	.20-4.0	2023	Yes	Water additive to control microbes
2023 Disinfection Byproducts	Sample Location	Chloroform (ug/L)	CHBrC12 (ug/L)	CHBr2Cl (ug/L)	Bromoform (ug/L)	TTHM (ug/L)		Likely Source
	612 H St.	5.69	0.73	ND	ND	6.42		Byproduct of drinking water disinfection
TTHM's	21 Hulbert Rd	13.28	2.99	0.71	ND	16.98		Byproduct of drinking water disinfection
HAA5	Sample Location	MCAA (ug/L)	DCAA (ug/L)	TCAA (ug/L)	MBAA (ug/L)	DBAA (ug/L)	HAA5s (ug/L)	Likely Source
	612 H St.	ND	1.97	2.19	ND	ND	4.16	Byproduct of drinking water disinfection
	21 Hulbert Rd	ND	ND	5.21	ND	ND	5.21	Byproduct of drinking water disinfection
Coliform Bacteria and Fecal Coliform	Contaminant	MCLG	SRL	MCL	Unit Measure	Level Detected		Likely Source of Contamination
	Total Coliform Bacteria	0	0	Presence of coliform bacteria in 5% of monthly samples	# per 100 mL	ND		Naturally present in the environment
	Fecal coliform (E.coli)	0	0	A routine sample & repeat sample are total coliform positive, & one is also fecal coliform or E.coli positive	# per 100 mL	ND		Human and animal fecal waste

2023 TEST RESULTS BY WATER SOURCE

Nitrates	Source	Contaminant	MCLG	SRL	MCL	Unit Measure	Level Detected	Compliance	Likely Source of Contamination
	Well #1	Nitrate	10	0.5	10	mg/L	<0.20	Yes	Runoff from fertilizer use; Leaching from septic tanks, sewage; Erosion of natural deposits
	Well #3	Nitrate	10	0.5	10	mg/L	0.31	Yes	Runoff from fertilizer use; Leaching from septic tanks, sewage; Erosion of natural deposits
	Well #4	Nitrate	10	0.5	10	mg/L	0.29	Yes	Runoff from fertilizer use; Leaching from septic tanks, sewage; Erosion of natural

2021 LEAD & COPPER

NEXT LEAD & COPPER TESTING WILL BE DONE IN AUGUST OF 2024

Lead and Copper	Contaminant	MCLG	SRL Lead	AL	Your Water (90 th %)	Sample #	Compliance	Likely Source of Contamination
	Lead 90 th Percentile Sample taken at consumers tap	0 mg/L	0.001 mg/L	0.015 mg/L	ND	30	Yes	Corrosion of household plumbing systems; Erosion of natural deposits
	Copper 90 th Percentile, Sample taken at consumers tap	1.3 mg/L	0.02 mg/L	1.3 mg/L	ND	30	Yes	Corrosion of household plumbing systems; Erosion of natural deposits

2024 REPORT FOR THE YEAR 2023

CITY OF SHELTON

ANNUAL WATER QUALITY & EFFICIENCY REPORT



WATER SYSTEM INFORMATION

Public Water System
ID# 78170N

City of Shelton
Public Works Department
1000 West Pine Street
Shelton, WA 98584

Water System Lead Operator
Matt Deemer

Water Quality Specialist
Rodgar Garrick

Mayor
Eric Onisko

Deputy Mayor
Sharon Schirman

City Council Members
George Blush
Tom Gilmore
Miguel Gutierrez
Lyndsey Sapp
Melissa Stearns

City Manager
Mark Ziegler

The City is pleased to provide you with our 2023 Annual Water Quality Report. You will be happy to know that our drinking water is safe and meets all state and federal requirements for water-quality standards, safety, and appearance. Our goal is, and always has been, to provide you with a safe and dependable supply of drinking water. We encourage public interest and participation in our utility decisions affecting drinking water. Citizen input is welcomed at our regularly scheduled Council Meetings. Please visit the City's website at www.shelton.wa.gov or contact the City Clerk's office for a schedule of meetings.


Este informe contiene información importante acerca de su agua potable. Haga que alguien lo traduzca para usted, o hable con alguien que lo entienda. This report contains important information about your drinking water. Have someone translate it for you or speak with someone who understands it.

If you have any questions about this report or concerning your water utility, please contact the Water Department at (360) 432-5192 or the Public Works Department at (360) 432-5187.



THE PURPOSE OF THIS REPORT

The Federal Safe Drinking Water Act (SDWA) and the US Environmental Protection Agency (EPA) require that every community water system must prepare and distribute a consumer confidence report (water quality report) annually to the public it serves. This annual report describes your drinking water sources, provides actual water quality test results, compares those results to stringent federal water quality standards, and informs you about important water quality issues. Although this report is technical in nature, we have attempted to provide this information in such a way as to make it meaningful to our customers. Our goal is to help you understand what is in your water and how it may affect you. So please, take a few minutes to read this important information regarding the quality of the water you and your family drink every day.



BACKFLOW PREVENTION (Cross Connection Control)

In a continuing effort to ensure that we maintain the highest quality of water, the City has a Cross Connection Control Program that requires customers with a potential water backflow or cross connections to install a backflow prevention assembly. The cross-connection program also requires (in compliance with state law) customers to have them tested by a certified backflow assembly tester annually. The most common cause of backflow is back siphonage due to lowered main pressure caused by instances of high-water withdrawal (i.e., during firefighting). When back siphonage occurs, water can be siphoned from a home or business bringing unwanted materials into the distribution system. For example, typical in-ground sprinkler systems may have stagnant or polluted water in the pipes that could be siphoned back into the water system and forced back into your home. For this reason, the state requires all sprinkler systems to have a backflow prevention assembly installed. A Double Check Valve Assembly (DCVA) is the minimum assembly allowed for sprinkler systems in the City. If you have any questions regarding this program, or would like more information, please call (360) 432-5192.

EFFICIENCY REPORT WATER USAGE INFORMATION

The City's total water production for 2023 was 436,357,325 gallons. Of that, City metered customers used 382,418,344 gallons; the remaining, 53,938,981 gallons (12.36%) was identified as distribution system leakage (DSL). This DSL currently includes small leaks, theft of water and other unknown water losses as well as water used for firefighting, new construction, main breaks, street sweeping and system flushing and testing. The amount of DSL listed above is less than Washington State's 3-year average Limit of 10%. The City has a 3-year annual average of 7.02% for the distribution system leakage.

- In order to reduce water usage and address increasing DSL, the Water Comprehensive Plan includes goals to reduce consumption and water loss:
1. Reduce total water consumption per customer by 1% annually for the next 10 years (2029).
 2. Maintain a DSL amount less than or equal to 8% on a 3-year rolling average through 2029.
 3. Reduce residential water consumption by 3% from 2020 to 2029

Some of the actions taken by the City to reduce consumption and loss include:

- Annual leak detection by zone within the City.
- Switching to AMI radio read water meters for more accurate readings. The project will be underway in the summer of 2024.

In addition, the City is looking at other options and community incentives to meet its goals, such as a rebate program or reclaimed water program expansion.

TASTES AND ODORS

Taste and odor problems within the distribution system are generally caused by pressure surges in the main water system, which causes sediment in the pipes to become suspended in the water. Among the causes of pressure disturbances are water main breaks, street construction, or the use of firefighting connections. This is why the City flushes its water mains periodically. The most common cause of pressure changes in home plumbing systems is the corrosion of galvanized plumbing systems. This situation is usually indicated by yellow or reddish water and appears in the first water drawn from the faucet each day.

WATER PRESSURES

Standards recommend that normal water pressure should range between 30 and 80 pounds per square inch (psi). If water pressure is greater than 80 psi the customer should consider installing a pressure-reducing valve (PRV) to reduce pressure to a normal level of between 30 and 80 psi. The City is working to improve water system areas that are at or below standards pressure of 30 psi by adding additional storage and pumping facilities to the City water system.

LEAD

If present, elevated levels of lead can cause serious health problems, especially for pregnant women and young children. Lead in drinking water is primarily from materials and components associated with service lines and home plumbing. The City is responsible for providing high quality drinking water and is also required to test for lead and copper contamination every 3 years. Out of the 30 samples taken in 2021, there was zero detection of lead and copper. The next scheduled testing for lead and copper is in August of 2024.

Although the City complies with state lead free requirements, the City cannot control the variety of materials used in private plumbing components. When your water has been sitting for several hours, you can minimize the potential for lead exposure by flushing your tap for 30 seconds to 2 minutes before using water for drinking or cooking purposes.

Also, there is now a federal regulation that is requiring Cities to identify and eventually eliminate lead service lines throughout the water system. This regulation is to better protect children and families from lead exposure in drinking water. The City will be implementing a study at each existing water service for lead lines on the city side of the water meter, as well as the customers side. This study will be documented and reported this fall to the department of health. Property owners will be notified if the City determines that the water service may need to be replaced in the future. If you are concerned about lead in your water, you may wish to have your water tested. Information on lead in drinking water, testing methods, and steps you can take to minimize exposure is available from the Safe Drinking Water Hotline or EPA website <http://water.epa.gov/drink/info/lead/>



SOURCE INFORMATION

The City has four water sources. We currently draw water from Well #1, Well #3, Well #4, and Shelton Springs is an emergency source. The wells and Shelton Springs are all located on a City owned 266-acre water shed and the wells draw water deep from underground aquifers.

All City supplied water is treated with the least amount of chlorine necessary to provide safe drinking water to everyone, while minimizing taste and odor issues. Staff collects samples daily to verify if the appropriate residual level of chlorine exists in the system required for public safety. Shelton Springs is an additional water source that the City can use in the event of a water emergency, and it is not chlorinated.

For further information on the City's water system, please refer to the 2023 Water Comprehensive Plan, available from our Engineering Division. The 2023 Water Comprehensive Plan includes a water system analysis, demand forecasting, water conservation and reliability, and a source water assessment and wellhead protection plan.

To ensure that tap water is safe to drink, the Department of Health and EPA prescribe regulations that limit the amount of certain contaminants in water provided by public water systems. The Food and Drug Administration (FDA) and the Washington Department of Agriculture regulations established limits for contaminants in bottled water that must provide the same protection for public health. Drinking water, including bottled drinking water, may be reasonably expected to contain at least small amounts of some contaminants. The presence of contaminants does not necessarily indicate that the water poses a health risk. More information about contaminants and potential health effects can be obtained by calling the Environmental Protection Agency's Safe Drinking Water Hotline at 1-800-426-4791 or EPA website <http://water.epa.gov/drink/>.



Some people may be more vulnerable to contaminants in drinking water than the general population. Immuno-compromised persons such as persons with cancer undergoing chemotherapy, persons who have undergone organ transplants, people with HIV/AIDS or other immune system disorders, some elderly, and infants can be particularly at risk from infections. These people should seek advice about drinking water from their health care providers. EPA/CDC guidelines on appropriate means to lessen the risk of infection by cryptosporidium and other microbial contaminants are available from the Safe Drinking Water Hotline 1-800-426-4791 or EPA website <http://water.epa.gov/drink/info/>.



WHAT DO THE TABLES MEAN?

Every year the City is mandated by the Department of Health to test for contaminant compounds. The tables on the back page display the results for each City water source and the compounds tested in 2023. Each table also lists the ideal goals for public health (MCLG), the highest level allowed by regulation (MCL), the amount detected, and the usual sources of such contamination. Below is a key and definitions to terms in the tables.

Key & Definition to Tables

- AL:** Action Level: The concentration of a contaminant, which if exceeded, triggers treatment or other requirements that a water system must follow.
- MCLG:** Maximum Contaminant Level Goal: The level of a contaminant in drinking water below which there is no known or expected risk to health. MCLGs allow for a margin of safety.
- MCL:** Maximum Contaminant Level: The highest level of a contaminant that is allowed in drinking water. MCLs are set as close to the MCLs as feasible using the best available treatment technology.
- MFL:** Million Fibers per liter
- mg/L:** Milligrams per liter
- mL:** Milliliter
- MRDLG:** Maximum Residual /Disinfectant Level Goal: The level of a drinking water disinfectant below which there is no known or expected risk to health. MRDLGs do not reflect the benefits of the use of disinfectants to control microbial contaminants.
- MRDL:** Maximum Residual Disinfectant Level: The highest level of disinfectant allowed in drinking water. There is convincing evidence that addition of a disinfectant is necessary for control of microbial contaminates (e.g. chlorine, chloramines, chlorine dioxide)
- MRL:** Method Reporting Limit
- N/A:** Not Applicable
- ND:** Not Detected
- pCi/L:** Picocuries per liter (a measure of radioactivity)
- PPB:** Parts per billion or Micrograms per liter
- PPM:** Parts per million or Milligrams per liter (mg/l)
- SRL:** State Reporting Level: Indicates the minimum reporting level required by the Washington Department of Health.
- TT:** Treatment Technique: A required process intended to reduce the level of a contaminant in drinking water.
- Lead and Copper:** 90th percentile: Out of every 10 homes sampled, 9 were at or below this level.
- RDL:** Reporting Detection Limits

City of Shelton Lead Service Inventory - September 2024									
Location Information		System-Owned Portion				Customer-Owned Portion			Entire Service Line Material Classification (required)
Location Identifier (required)		System-Owned Portion Service Line Material Classification (required)	If Non-Lead in Column D, Was Material Ever Previously Lead?	Basis of Material Classification (required)	Notes	Customer-Owned Portion Service Line Material Classification (required)	Basis of Material Classification (required)	Notes	
Street Address	Other Location Identifier (Acct ID)								
Water systems must track addresses of all service lines in their internal inventory. If the system does not use addresses for their location identifier, other options could include a unique ID, parcel number, landmark, intersection, block, or other details to specify service line locations.		Dropdown list includes recommended subclassifications. If "Non-Lead Other", describe in Notes field	Dropdown list. Select Yes, No, or Don't know. Important for determining if downstream/ customer-owned galvanized service line requires replacement	Select option from drop down list. If "Other," describe in the Notes field	Use this field for documenting additional relevant information.	Dropdown list includes recommended subclassifications. If non-lead other, describe in Notes field.	Select option from drop down list.	Use this field for documenting additional relevant information.	Select the proper classification using dropdown list and "Classifying SLs" tab.
1319 Jefferson	01-00201-11	Non-Lead		Installation date after lead ban	Within 175' of Post-1986 Water Main	Non-Lead	Build/installation date after lead ban	Building Constructed After 1986	Non-Lead
1316 Jefferson	<Null>	Non-Lead		Installation date after lead ban	Within 175' of Post-1986 Water Main	Non-Lead	Build/installation date after lead ban	Building Constructed After 1986	Non-Lead
1315 Jefferson	01-00202-16	Non-Lead		Installation date after lead ban	Within 175' of Post-1986 Water Main	Non-Lead	Build/installation date after lead ban	Building Constructed After 1986	Non-Lead
1309 Jefferson	01-00205-05	Non-Lead		Installation date after lead ban	Within 175' of Post-1986 Water Main	Non-Lead	Build/installation date after lead ban	Building Constructed After 1986	Non-Lead
1305 Jefferson	01-00206-22	Non-Lead		Installation date after lead ban	Within 175' of Post-1986 Water Main	Non-Lead	Build/installation date after lead ban	Building Constructed After 1986	Non-Lead
1332 Oly Hwy N	01-00200-02	Non-Lead		Installation date after lead ban	Within 175' of Post-1986 Water Main	Unknown	<Null>	Building Constructed Before 1986 or Unknown	Unknown
1400 Oly Hwy N	01-00105-99	Non-Lead		Installation date after lead ban	Within 175' of Post-1986 Water Main	Unknown	<Null>	Building Constructed Before 1986 or Unknown	Unknown
310 N Twelfth	<Null>	Non-Lead		Installation date after lead ban	Within 175' of Post-1986 Water Main	Unknown	<Null>	Building Constructed Before 1986 or Unknown	Unknown
404/406 N 13th	01-00500-02	Non-Lead		Installation date after lead ban	Within 175' of Post-1986 Water Main	Unknown	<Null>	Building Constructed Before 1986 or Unknown	Unknown
401 N 12th	01-00600-05	Non-Lead		Installation date after lead ban	Within 175' of Post-1986 Water Main	Unknown	<Null>	Building Constructed Before 1986 or Unknown	Unknown
303 N 13th	01-00300-00	Non-Lead		Installation date after lead ban	Within 175' of Post-1986 Water Main	Unknown	<Null>	Building Constructed Before 1986 or Unknown	Unknown
316 N 12th	01-00650-01	Non-Lead		Installation date after lead ban	Within 175' of Post-1986 Water Main	Non-Lead	Build/installation date after lead ban	Building Constructed After 1986	Non-Lead
326 N 12th	01-00700-05	Non-Lead		Installation date after lead ban	Within 175' of Post-1986 Water Main	Unknown	<Null>	Building Constructed Before 1986 or Unknown	Unknown
328 N 12th	01-00750-99	Non-Lead		Installation date after lead ban	Within 175' of Post-1986 Water Main	Non-Lead	Build/installation date after lead ban	Building Constructed After 1986	Non-Lead
400 N 12th	01-00800-00	Non-Lead		Installation date after lead ban	Within 175' of Post-1986 Water Main	Unknown	<Null>	Building Constructed Before 1986 or Unknown	Unknown
416 N Twelfth	<Null>	Non-Lead		Field identification	Within 175' of Field-Verified Non-Lead Main	Unknown	<Null>	Building Constructed Before 1986 or Unknown	Unknown
408 N 12th	01-00900-04	Non-Lead		Installation date after lead ban	Within 175' of Post-1986 Water Main	Unknown	<Null>	Building Constructed Before 1986 or Unknown	Unknown
415 N 12th	01-01100-00	Non-Lead		Installation date after lead ban	Within 175' of Post-1986 Water Main	Unknown	<Null>	Building Constructed Before 1986 or Unknown	Unknown

City of Shelton Lead Service Inventory - September 2024									
Location Information		System-Owned Portion				Customer-Owned Portion			Entire Service Line Material Classification (required)
Location Identifier (required)		System-Owned Portion Service Line Material Classification (required)	If Non-Lead in Column D, Was Material Ever Previously Lead?	Basis of Material Classification (required)	Notes	Customer-Owned Portion Service Line Material Classification (required)	Basis of Material Classification (required)	Notes	
Street Address	Other Location Identifier (Acct ID)								
432 N 12th	<Null>	Non-Lead		Field identification	Within 175' of Field-Verified Non-Lead Main	Unknown	<Null>	Building Constructed Before 1986 or Unknown	Unknown
529 N 12th	01-01400-03	Non-Lead		Field identification	Within 175' of Field-Verified Non-Lead Main	Unknown	<Null>	Building Constructed Before 1986 or Unknown	Unknown
1204 W Alder	01-01600-00	Non-Lead		Field identification	Within 175' of Field-Verified Non-Lead Main	Unknown	<Null>	Building Constructed Before 1986 or Unknown	Unknown
432-S N 12th Irri.	01-01250-00	Non-Lead		Field identification	Within 175' of Field-Verified Non-Lead Main	Unknown	<Null>	Building Constructed Before 1986 or Unknown	Unknown
N 529-S 12th Irri.	01-01500-99	Non-Lead		Installation date after lead ban	Within 175' of Post-1986 Water Main	Unknown	<Null>	Building Constructed Before 1986 or Unknown	Unknown
1208 W Alder	01-01700-06	Non-Lead		Field identification	Within 175' of Field-Verified Non-Lead Main	Unknown	<Null>	Building Constructed Before 1986 or Unknown	Unknown
1218 W Alder	01-01800-06	Non-Lead		Installation date after lead ban	Within 175' of Post-1986 Water Main	Unknown	<Null>	Building Constructed Before 1986 or Unknown	Unknown
1402 Jefferson	01-02100-05	Non-Lead		Installation date after lead ban	Within 175' of Post-1986 Water Main	Unknown	<Null>	Building Constructed Before 1986 or Unknown	Unknown
1226 W Alder	01-01900-06	Non-Lead		Installation date after lead ban	Within 175' of Post-1986 Water Main	Unknown	<Null>	Building Constructed Before 1986 or Unknown	Unknown
1410 Jefferson	01-02200-01	Non-Lead		Field identification	Within 175' of Field-Verified Non-Lead Main	Unknown	<Null>	Building Constructed Before 1986 or Unknown	Unknown
1227-1229 W Alder	01-02000-08	Non-Lead		Installation date after lead ban	Within 175' of Post-1986 Water Main	Unknown	<Null>	Building Constructed Before 1986 or Unknown	Unknown
1418 Jefferson	01-02400-08	Non-Lead		Field identification	Within 175' of Field-Verified Non-Lead Main	Unknown	<Null>	Building Constructed Before 1986 or Unknown	Unknown
1426 Jefferson	01-02500-01	Non-Lead		Field identification	Within 175' of Field-Verified Non-Lead Main	Unknown	<Null>	Building Constructed Before 1986 or Unknown	Unknown
1434 Jefferson	01-02600-09	Non-Lead		Field identification	Within 175' of Field-Verified Non-Lead Main	Unknown	<Null>	Building Constructed Before 1986 or Unknown	Unknown
605 N 13th	01-02300-00	Non-Lead		Field identification	Within 175' of Field-Verified Non-Lead Main	Unknown	<Null>	Building Constructed Before 1986 or Unknown	Unknown
1303 W Birch	01-02700-00	Non-Lead		Field identification	Within 175' of Field-Verified Non-Lead Main	Unknown	<Null>	Building Constructed Before 1986 or Unknown	Unknown
1239 W Birch	01-03000-05	Non-Lead		Installation date after lead ban	Within 175' of Post-1986 Water Main	Unknown	<Null>	Building Constructed Before 1986 or Unknown	Unknown
1233 W Birch	01-03001-10	Non-Lead		Installation date after lead ban	Within 175' of Post-1986 Water Main	Unknown	<Null>	Building Constructed Before 1986 or Unknown	Unknown
301 E B St.	01-02800-01	Non-Lead		Field identification	Within 175' of Field-Verified Non-Lead Main	Unknown	<Null>	Building Constructed Before 1986 or Unknown	Unknown
1234 W Birch	01-03050-02	Non-Lead		Installation date after lead ban	Within 175' of Post-1986 Water Main	Non-Lead	Build/installation date after lead ban	Building Constructed After 1986	Non-Lead
612 N 13th	01-02900-04	Non-Lead		Installation date after lead ban	Within 175' of Post-1986 Water Main	Non-Lead	Build/installation date after lead ban	Building Constructed After 1986	Non-Lead
1226 W Birch	01-03105-08	Non-Lead		Installation date after lead ban	Within 175' of Post-1986 Water Main	Non-Lead	Build/installation date after lead ban	Building Constructed After 1986	Non-Lead

City of Shelton Lead Service Inventory - September 2024									
Location Information		System-Owned Portion				Customer-Owned Portion			Entire Service Line Material Classification (required)
Location Identifier (required)		System-Owned Portion Service Line Material Classification (required)	If Non-Lead in Column D, Was Material Ever Previously Lead?	Basis of Material Classification (required)	Notes	Customer-Owned Portion Service Line Material Classification (required)	Basis of Material Classification (required)	Notes	
Street Address	Other Location Identifier (Acct ID)								
1231 W Birch	01-03100-09	Non-Lead		Installation date after lead ban	Within 175' of Post-1986 Water Main	Unknown	<Null>	Building Constructed Before 1986 or Unknown	Unknown
1221 W Birch	01-03200-04	Non-Lead		Installation date after lead ban	Within 175' of Post-1986 Water Main	Unknown	<Null>	Building Constructed Before 1986 or Unknown	Unknown
1209 W Birch	01-03400-06	Non-Lead		Installation date after lead ban	Within 175' of Post-1986 Water Main	Unknown	<Null>	Building Constructed Before 1986 or Unknown	Unknown
1204 W Birch	01-03500-00	Non-Lead		Installation date after lead ban	Within 175' of Post-1986 Water Main	Non-Lead	Build/installation date after lead ban	Building Constructed After 1986	Non-Lead
1128 W Birch	01-03600-00	Non-Lead		Installation date after lead ban	Within 175' of Post-1986 Water Main	Unknown	<Null>	Building Constructed Before 1986 or Unknown	Unknown
1121 W Birch	01-03700-02	Non-Lead		Installation date after lead ban	Within 175' of Post-1986 Water Main	Unknown	<Null>	Building Constructed Before 1986 or Unknown	Unknown
1110 W Birch	01-03800-00	Non-Lead		Field identification	Within 175' of Field-Verified Non-Lead Main	Unknown	<Null>	Building Constructed Before 1986 or Unknown	Unknown
1102 W Birch	01-03900-08	Non-Lead		Field identification	Within 175' of Field-Verified Non-Lead Main	Unknown	<Null>	Building Constructed Before 1986 or Unknown	Unknown
1012 W Birch	<Null>	Non-Lead		Field identification	Within 175' of Field-Verified Non-Lead Main	Unknown	<Null>	Building Constructed Before 1986 or Unknown	Unknown
1030 W Birch	01-03902-04	Non-Lead		Field identification	Within 175' of Field-Verified Non-Lead Main	Non-Lead	Build/installation date after lead ban	Building Constructed After 1986	Non-Lead
1015 W Birch	<Null>	Non-Lead		Field identification	Within 175' of Field-Verified Non-Lead Main	Unknown	<Null>	Building Constructed Before 1986 or Unknown	Unknown
1005 W Birch	01-04300-05	Non-Lead		Field identification	Within 175' of Field-Verified Non-Lead Main	Unknown	<Null>	Building Constructed Before 1986 or Unknown	Unknown
925 W Birch	01-04400-05	Non-Lead		Field identification	Within 175' of Field-Verified Non-Lead Main	Unknown	<Null>	Building Constructed Before 1986 or Unknown	Unknown
920 W Birch	01-04500-04	Non-Lead		Field identification	Within 175' of Field-Verified Non-Lead Main	Unknown	<Null>	Building Constructed Before 1986 or Unknown	Unknown
910 W Birch	01-04600-02	Non-Lead		Field identification	Within 175' of Field-Verified Non-Lead Main	Unknown	<Null>	Building Constructed Before 1986 or Unknown	Unknown
909 W Birch	01-04700-00	Non-Lead		Field identification	Within 175' of Field-Verified Non-Lead Main	Unknown	<Null>	Building Constructed Before 1986 or Unknown	Unknown
1021 Laurel	<Null>	Non-Lead		Field identification	Within 175' of Field-Verified Non-Lead Main	Unknown	<Null>	Building Constructed Before 1986 or Unknown	Unknown
1103 Laurel	01-04900-04	Non-Lead		Field identification	Within 175' of Field-Verified Non-Lead Main	Unknown	<Null>	Building Constructed Before 1986 or Unknown	Unknown
1115 Laurel	01-06710-01	Non-Lead		Field identification	Within 175' of Field-Verified Non-Lead Main	Non-Lead	Build/installation date after lead ban	Building Constructed After 1986	Non-Lead
1127 Laurel	01-05000-02	Non-Lead		Installation date after lead ban	Within 175' of Post-1986 Water Main	Unknown	<Null>	Building Constructed Before 1986 or Unknown	Unknown
620 N 10th	01-04750-00	Non-Lead		Field identification	Within 175' of Field-Verified Non-Lead Main	Non-Lead	Build/installation date after lead ban	Building Constructed After 1986	Non-Lead
1209 Laurel	<Null>	Non-Lead		Installation date after lead ban	Within 175' of Post-1986 Water Main	Unknown	<Null>	Building Constructed Before 1986 or Unknown	Unknown

City of Shelton Lead Service Inventory - September 2024									
Location Information		System-Owned Portion				Customer-Owned Portion			Entire Service Line Material Classification (required)
Location Identifier (required)		System-Owned Portion Service Line Material Classification (required)	If Non-Lead in Column D, Was Material Ever Previously Lead?	Basis of Material Classification (required)	Notes	Customer-Owned Portion Service Line Material Classification (required)	Basis of Material Classification (required)	Notes	
Street Address	Other Location Identifier (Acct ID)								
1239 Laurel	01-05400-01	Non-Lead		Installation date after lead ban	Within 175' of Post-1986 Water Main	Unknown	<Null>	Building Constructed Before 1986 or Unknown	Unknown
627 N 12th	01-05100-12	Non-Lead		Installation date after lead ban	Within 175' of Post-1986 Water Main	Unknown	<Null>	Building Constructed Before 1986 or Unknown	Unknown
1504 Washington	01-05405-02	Non-Lead		Installation date after lead ban	Within 175' of Post-1986 Water Main	Non-Lead	Build/installation date after lead ban	Building Constructed After 1986	Non-Lead
1512 Washington	01-05505-03	Non-Lead		Installation date after lead ban	Within 175' of Post-1986 Water Main	Non-Lead	Build/installation date after lead ban	Building Constructed After 1986	Non-Lead
701 N 13th	01-05500-03	Non-Lead		Installation date after lead ban	Within 175' of Post-1986 Water Main	Unknown	<Null>	Building Constructed Before 1986 or Unknown	Unknown
1228 Laurel	01-05700-00	Non-Lead		Installation date after lead ban	Within 175' of Post-1986 Water Main	Unknown	<Null>	Building Constructed Before 1986 or Unknown	Unknown
1218 Laurel	01-05900-02	Non-Lead		Installation date after lead ban	Within 175' of Post-1986 Water Main	Unknown	<Null>	Building Constructed Before 1986 or Unknown	Unknown
1227 Connection	<Null>	Non-Lead		Installation date after lead ban	Within 175' of Post-1986 Water Main	Unknown	<Null>	Building Constructed Before 1986 or Unknown	Unknown
1219 Connection	01-06000-00	Non-Lead		Installation date after lead ban	Within 175' of Post-1986 Water Main	Unknown	<Null>	Building Constructed Before 1986 or Unknown	Unknown
705 N 12th	01-06100-00	Non-Lead		Installation date after lead ban	Within 175' of Post-1986 Water Main	Unknown	<Null>	Building Constructed Before 1986 or Unknown	Unknown
723 N 12th	01-06200-02	Non-Lead		Installation date after lead ban	Within 175' of Post-1986 Water Main	Unknown	<Null>	Building Constructed Before 1986 or Unknown	Unknown
1126 Laurel	01-06500-05	Non-Lead		Installation date after lead ban	Within 175' of Post-1986 Water Main	Unknown	<Null>	Building Constructed Before 1986 or Unknown	Unknown
1127-S Connection	01-06300-99	Non-Lead		Installation date after lead ban	Within 175' of Post-1986 Water Main	Unknown	<Null>	Building Constructed Before 1986 or Unknown	Unknown
1126-S Laurel	01-06400-99	Non-Lead		Installation date after lead ban	Within 175' of Post-1986 Water Main	Unknown	<Null>	Building Constructed Before 1986 or Unknown	Unknown
1116 Laurel	01-06700-02	Non-Lead		Installation date after lead ban	Within 175' of Post-1986 Water Main	Unknown	<Null>	Building Constructed Before 1986 or Unknown	Unknown
1127 Connection	01-06600-01, 01-06600-02	Non-Lead		Installation date after lead ban	Within 175' of Post-1986 Water Main	Unknown	<Null>	Building Constructed Before 1986 or Unknown	Unknown
1102 Laurel	01-06900-03	Non-Lead		Installation date after lead ban	Within 175' of Post-1986 Water Main	Unknown	<Null>	Building Constructed Before 1986 or Unknown	Unknown
1043 Connection	01-06800-01	Non-Lead		Installation date after lead ban	Within 175' of Post-1986 Water Main	Unknown	<Null>	Building Constructed Before 1986 or Unknown	Unknown
1030 Laurel	01-07000-02	Non-Lead		Installation date after lead ban	Within 175' of Post-1986 Water Main	Unknown	<Null>	Building Constructed Before 1986 or Unknown	Unknown
1025 Connection	01-06810-01	Non-Lead		Installation date after lead ban	Within 175' of Post-1986 Water Main	Non-Lead	Build/installation date after lead ban	Building Constructed After 1986	Non-Lead
1007 Connection	01-06815-01	Non-Lead		Installation date after lead ban	Within 175' of Post-1986 Water Main	Non-Lead	Build/installation date after lead ban	Building Constructed After 1986	Non-Lead
1004 Laurel	01-07200-01	Non-Lead		Field identification	Within 175' of Field-Verified Non-Lead Main	Unknown	<Null>	Building Constructed Before 1986 or Unknown	Unknown

City of Shelton Lead Service Inventory - September 2024									
Location Information		System-Owned Portion				Customer-Owned Portion			Entire Service Line Material Classification (required)
Location Identifier (required)		System-Owned Portion Service Line Material Classification (required)	If Non-Lead in Column D, Was Material Ever Previously Lead?	Basis of Material Classification (required)	Notes	Customer-Owned Portion Service Line Material Classification (required)	Basis of Material Classification (required)	Notes	
Street Address	Other Location Identifier (Acct ID)								
1004-S Laurel	01-07100-99	Non-Lead		Field identification	Within 175' of Field-Verified Non-Lead Main	Unknown	<Null>	Building Constructed Before 1986 or Unknown	Unknown
708 N 10th	01-07205-00	Non-Lead		Field identification	Within 175' of Field-Verified Non-Lead Main	Non-Lead	Build/installation date after lead ban	Building Constructed After 1986	Non-Lead
820 N Tenth	<Null>	Non-Lead		Field identification	Within 175' of Field-Verified Non-Lead Main	Non-Lead	Build/installation date after lead ban	Building Constructed After 1986	Non-Lead
1535 Laurel	01-07600-01	Non-Lead		Installation date after lead ban	Within 175' of Post-1986 Water Main	Unknown	<Null>	Building Constructed Before 1986 or Unknown	Unknown
405 E C St.	01-07500-06	Non-Lead		Installation date after lead ban	Within 175' of Post-1986 Water Main	Unknown	<Null>	Building Constructed Before 1986 or Unknown	Unknown
1527 Washington	01-07901-03	Non-Lead		Installation date after lead ban	Within 175' of Post-1986 Water Main	Unknown	<Null>	Building Constructed Before 1986 or Unknown	Unknown
1517 Washington	<Null>	Non-Lead		Installation date after lead ban	Within 175' of Post-1986 Water Main	Unknown	<Null>	Building Constructed Before 1986 or Unknown	Unknown
217 E C St.	01-07800-99	Non-Lead		Installation date after lead ban	Within 175' of Post-1986 Water Main	Unknown	<Null>	Building Constructed Before 1986 or Unknown	Unknown
218 E B St.	01-08100-08	Non-Lead		Field identification	Within 175' of Field-Verified Non-Lead Main	Unknown	<Null>	Building Constructed Before 1986 or Unknown	Unknown
206 E B St.	01-08200-03	Non-Lead		Installation date after lead ban	Within 175' of Post-1986 Water Main	Unknown	<Null>	Building Constructed Before 1986 or Unknown	Unknown
1507 Washington	01-08300-05	Non-Lead		Field identification	Within 175' of Field-Verified Non-Lead Main	Unknown	<Null>	Building Constructed Before 1986 or Unknown	Unknown
118 E "B" St	<Null>	Non-Lead		Installation date after lead ban	Within 175' of Post-1986 Water Main	Non-Lead	Build/installation date after lead ban	Building Constructed After 1986	Non-Lead
1511 Jefferson	01-08600-12	Non-Lead		Installation date after lead ban	Within 175' of Post-1986 Water Main	Unknown	<Null>	Building Constructed Before 1986 or Unknown	Unknown
1519 Jefferson	01-08700-12	Non-Lead		Installation date after lead ban	Within 175' of Post-1986 Water Main	Unknown	<Null>	Building Constructed Before 1986 or Unknown	Unknown
1506 Oly Hwy N	01-08400-00	Non-Lead		Installation date after lead ban	Within 175' of Post-1986 Water Main	Unknown	<Null>	Building Constructed Before 1986 or Unknown	Unknown
1522 Oly Hwy N	01-08800-02	Non-Lead		Installation date after lead ban	Within 175' of Post-1986 Water Main	Unknown	<Null>	Building Constructed Before 1986 or Unknown	Unknown
1538 Oly Hwy N	01-08900-03	Non-Lead		Installation date after lead ban	Within 175' of Post-1986 Water Main	Non-Lead	Build/installation date after lead ban	Building Constructed After 1986	Non-Lead
1621 Jefferson	01-09250-07	Non-Lead		Installation date after lead ban	Within 175' of Post-1986 Water Main	Non-Lead	Build/installation date after lead ban	Building Constructed After 1986	Non-Lead
1538-S Oly Hwy N	01-08901-99	Non-Lead		Installation date after lead ban	Within 175' of Post-1986 Water Main	Non-Lead	Build/installation date after lead ban	Building Constructed After 1986	Non-Lead
126 E C St.	01-09100-04	Non-Lead		Installation date after lead ban	Within 175' of Post-1986 Water Main	Unknown	<Null>	Building Constructed Before 1986 or Unknown	Unknown
1625 Jefferson	01-09275-03	Non-Lead		Field identification	Within 175' of Field-Verified Non-Lead Main	Non-Lead	Build/installation date after lead ban	Building Constructed After 1986	Non-Lead
1627 Jefferson	01-09278-02	Non-Lead		Field identification	Within 175' of Field-Verified Non-Lead Main	Non-Lead	Build/installation date after lead ban	Building Constructed After 1986	Non-Lead

City of Shelton Lead Service Inventory - September 2024									
Location Information		System-Owned Portion				Customer-Owned Portion			Entire Service Line Material Classification (required)
Location Identifier (required)		System-Owned Portion Service Line Material Classification (required)	If Non-Lead in Column D, Was Material Ever Previously Lead?	Basis of Material Classification (required)	Notes	Customer-Owned Portion Service Line Material Classification (required)	Basis of Material Classification (required)	Notes	
Street Address	Other Location Identifier (Acct ID)								
1610 Oly Hwy N	01-09200-01	Non-Lead		Installation date after lead ban	Within 175' of Post-1986 Water Main	Unknown	<Null>	Building Constructed Before 1986 or Unknown	Unknown
1631 Jefferson	01-09325-02	Non-Lead		Field identification	Within 175' of Field-Verified Non-Lead Main	Non-Lead	Build/installation date after lead ban	Building Constructed After 1986	Non-Lead
1633 Jefferson	01-09330-03	Non-Lead		Field identification	Within 175' of Field-Verified Non-Lead Main	Non-Lead	Build/installation date after lead ban	Building Constructed After 1986	Non-Lead
1620 Oly Hwy N	01-09300-02	Non-Lead		Field identification	Within 175' of Field-Verified Non-Lead Main	Non-Lead	Build/installation date after lead ban	Building Constructed After 1986	Non-Lead
117 E D St.	01-09500-10	Non-Lead		Field identification	Within 175' of Field-Verified Non-Lead Main	Unknown	<Null>	Building Constructed Before 1986 or Unknown	Unknown
104 E D St.	01-09600-05	Non-Lead		Field identification	Within 175' of Field-Verified Non-Lead Main	Unknown	<Null>	Building Constructed Before 1986 or Unknown	Unknown
1714-1716-1718 OHN	01-09803-01	Non-Lead		Field identification	Within 175' of Field-Verified Non-Lead Main	Non-Lead	Build/installation date after lead ban	Building Constructed After 1986	Non-Lead
1626 Oly Hwy N	01-09350-03	Non-Lead		Field identification	Within 175' of Field-Verified Non-Lead Main	Non-Lead	Build/installation date after lead ban	Building Constructed After 1986	Non-Lead
1721 Jefferson	01-09900-02	Non-Lead		Installation date after lead ban	Within 175' of Post-1986 Water Main	Unknown	<Null>	Building Constructed Before 1986 or Unknown	Unknown
1727 Jefferson	01-10000-06	Non-Lead		Field identification	Within 175' of Field-Verified Non-Lead Main	Unknown	<Null>	Building Constructed Before 1986 or Unknown	Unknown
122 E D St.	01-09700-04	Non-Lead		Field identification	Within 175' of Field-Verified Non-Lead Main	Unknown	<Null>	Building Constructed Before 1986 or Unknown	Unknown
125 E E St.	01-10100-01	Non-Lead		Field identification	Within 175' of Field-Verified Non-Lead Main	Unknown	<Null>	Building Constructed Before 1986 or Unknown	Unknown
1734 Jefferson	01-10500-00	Non-Lead		Installation date after lead ban	Within 175' of Post-1986 Water Main	Unknown	<Null>	Building Constructed Before 1986 or Unknown	Unknown
1737 Washington	01-10400-01	Non-Lead		Installation date after lead ban	Within 175' of Post-1986 Water Main	Unknown	<Null>	Building Constructed Before 1986 or Unknown	Unknown
1720 Jefferson	01-10800-09	Non-Lead		Installation date after lead ban	Within 175' of Post-1986 Water Main	Unknown	<Null>	Building Constructed Before 1986 or Unknown	Unknown
1729 Washington	01-10600-05	Non-Lead		Installation date after lead ban	Within 175' of Post-1986 Water Main	Unknown	<Null>	Building Constructed Before 1986 or Unknown	Unknown
1721 Washington	01-10700-12	Non-Lead		Installation date after lead ban	Within 175' of Post-1986 Water Main	Unknown	<Null>	Building Constructed Before 1986 or Unknown	Unknown
1730 Oly Hwy N	01-10200-03	Non-Lead		Field identification	Within 175' of Field-Verified Non-Lead Main	Unknown	<Null>	Building Constructed Before 1986 or Unknown	Unknown
1714 Jefferson	01-10900-10	Non-Lead		Installation date after lead ban	Within 175' of Post-1986 Water Main	Non-Lead	Build/installation date after lead ban	Building Constructed After 1986	Non-Lead
1704 Jefferson	01-11150-11	Non-Lead		Installation date after lead ban	Within 175' of Post-1986 Water Main	Non-Lead	Build/installation date after lead ban	Building Constructed After 1986	Non-Lead
1717 Washington	01-11000-02	Non-Lead		Installation date after lead ban	Within 175' of Post-1986 Water Main	Non-Lead	Build/installation date after lead ban	Building Constructed After 1986	Non-Lead
1636 Jefferson	01-11200-06	Non-Lead		Installation date after lead ban	Within 175' of Post-1986 Water Main	Unknown	<Null>	Building Constructed Before 1986 or Unknown	Unknown

City of Shelton Lead Service Inventory - September 2024									
Location Information		System-Owned Portion				Customer-Owned Portion			Entire Service Line Material Classification (required)
Location Identifier (required)		System-Owned Portion Service Line Material Classification (required)	If Non-Lead in Column D, Was Material Ever Previously Lead?	Basis of Material Classification (required)	Notes	Customer-Owned Portion Service Line Material Classification (required)	Basis of Material Classification (required)	Notes	
Street Address	Other Location Identifier (Acct ID)								
1705 Washiington	01-11100-10	Non-Lead		Installation date after lead ban	Within 175' of Post-1986 Water Main	Unknown	<Null>	Building Constructed Before 1986 or Unknown	Unknown
1626 Jefferson	01-11305-05	Non-Lead		Installation date after lead ban	Within 175' of Post-1986 Water Main	Non-Lead	Build/installation date after lead ban	Building Constructed After 1986	Non-Lead
1622 Jefferson	<Null>	Non-Lead		Installation date after lead ban	Within 175' of Post-1986 Water Main	Non-Lead	Build/installation date after lead ban	Building Constructed After 1986	Non-Lead
1631 Washington	01-11300-13	Non-Lead		Installation date after lead ban	Within 175' of Post-1986 Water Main	Unknown	<Null>	Building Constructed Before 1986 or Unknown	Unknown
1627 Washington	01-11400-00	Non-Lead		Installation date after lead ban	Within 175' of Post-1986 Water Main	Unknown	<Null>	Building Constructed Before 1986 or Unknown	Unknown
1611 Laurel	01-11800-05	Non-Lead		Installation date after lead ban	Within 175' of Post-1986 Water Main	Non-Lead	Build/installation date after lead ban	Building Constructed After 1986	Non-Lead
1611 Washington	01-11405-01	Non-Lead		Installation date after lead ban	Within 175' of Post-1986 Water Main	Non-Lead	Build/installation date after lead ban	Building Constructed After 1986	Non-Lead
204 E C St.	01-11500-07	Non-Lead		Installation date after lead ban	Within 175' of Post-1986 Water Main	Unknown	<Null>	Building Constructed Before 1986 or Unknown	Unknown
1612 Washington	01-11900-02	Non-Lead		Installation date after lead ban	Within 175' of Post-1986 Water Main	Unknown	<Null>	Building Constructed Before 1986 or Unknown	Unknown
322 E C St.	01-11700-01	Non-Lead		Installation date after lead ban	Within 175' of Post-1986 Water Main	Unknown	<Null>	Building Constructed Before 1986 or Unknown	Unknown
322 E "D" St	<Null>	Non-Lead		Installation date after lead ban	Within 175' of Post-1986 Water Main	Unknown	<Null>	Building Constructed Before 1986 or Unknown	Unknown
1619 Laurel	01-12000-02	Non-Lead		Installation date after lead ban	Within 175' of Post-1986 Water Main	Unknown	<Null>	Building Constructed Before 1986 or Unknown	Unknown
1629 Laurel	01-12200-06	Non-Lead		Installation date after lead ban	Within 175' of Post-1986 Water Main	Unknown	<Null>	Building Constructed Before 1986 or Unknown	Unknown
1626 Washington	01-12100-06	Non-Lead		Installation date after lead ban	Within 175' of Post-1986 Water Main	Unknown	<Null>	Building Constructed Before 1986 or Unknown	Unknown
1704 Washington	01-12500-03	Non-Lead		Installation date after lead ban	Within 175' of Post-1986 Water Main	Unknown	<Null>	Building Constructed Before 1986 or Unknown	Unknown
1634 Washington	01-12300-04	Non-Lead		Installation date after lead ban	Within 175' of Post-1986 Water Main	Unknown	<Null>	Building Constructed Before 1986 or Unknown	Unknown
1721 Laurel	01-12800-03	Non-Lead		Installation date after lead ban	Within 175' of Post-1986 Water Main	Unknown	<Null>	Building Constructed Before 1986 or Unknown	Unknown
1713 Laurel	01-12600-03	Non-Lead		Installation date after lead ban	Within 175' of Post-1986 Water Main	Unknown	<Null>	Building Constructed Before 1986 or Unknown	Unknown
1727 Laurel	01-12900-09	Non-Lead		Installation date after lead ban	Within 175' of Post-1986 Water Main	Unknown	<Null>	Building Constructed Before 1986 or Unknown	Unknown
1718 Wahington	01-12700-00	Non-Lead		Installation date after lead ban	Within 175' of Post-1986 Water Main	Unknown	<Null>	Building Constructed Before 1986 or Unknown	Unknown
1733 Laurel	<Null>	Non-Lead		Installation date after lead ban	Within 175' of Post-1986 Water Main	Unknown	<Null>	Building Constructed Before 1986 or Unknown	Unknown
1736 Washington	01-13000-03	Non-Lead		Installation date after lead ban	Within 175' of Post-1986 Water Main	Non-Lead	Build/installation date after lead ban	Building Constructed After 1986	Non-Lead

City of Shelton Lead Service Inventory - September 2024									
Location Information		System-Owned Portion				Customer-Owned Portion			Entire Service Line Material Classification (required)
Location Identifier (required)		System-Owned Portion Service Line Material Classification (required)	If Non-Lead in Column D, Was Material Ever Previously Lead?	Basis of Material Classification (required)	Notes	Customer-Owned Portion Service Line Material Classification (required)	Basis of Material Classification (required)	Notes	
Street Address	Other Location Identifier (Acct ID)								
1722 Laurel	01-13400-06	Non-Lead		Installation date after lead ban	Within 175' of Post-1986 Water Main	Unknown	<Null>	Building Constructed Before 1986 or Unknown	Unknown
421 E E St	01-13200-00	Non-Lead		Installation date after lead ban	Within 175' of Post-1986 Water Main	Unknown	<Null>	Building Constructed Before 1986 or Unknown	Unknown
1725 King	01-13500-03	Non-Lead		Installation date after lead ban	Within 175' of Post-1986 Water Main	Unknown	<Null>	Building Constructed Before 1986 or Unknown	Unknown
405 E E St	01-13300-99	Non-Lead		Installation date after lead ban	Within 175' of Post-1986 Water Main	Unknown	<Null>	Building Constructed Before 1986 or Unknown	Unknown
1713 King	01-13600-05	Non-Lead		Installation date after lead ban	Within 175' of Post-1986 Water Main	Unknown	<Null>	Building Constructed Before 1986 or Unknown	Unknown
1714 Laurel	01-13700-01	Non-Lead		Installation date after lead ban	Within 175' of Post-1986 Water Main	Unknown	<Null>	Building Constructed Before 1986 or Unknown	Unknown
404 E D St	01-13900-11	Non-Lead		Installation date after lead ban	Within 175' of Post-1986 Water Main	Unknown	<Null>	Building Constructed Before 1986 or Unknown	Unknown
420 E D St	01-13800-06	Non-Lead		Installation date after lead ban	Within 175' of Post-1986 Water Main	Unknown	<Null>	Building Constructed Before 1986 or Unknown	Unknown
407 E D St	01-14000-00	Non-Lead		Installation date after lead ban	Within 175' of Post-1986 Water Main	Unknown	<Null>	Building Constructed Before 1986 or Unknown	Unknown
1624 Laurel	01-14200-04	Non-Lead		Installation date after lead ban	Within 175' of Post-1986 Water Main	Unknown	<Null>	Building Constructed Before 1986 or Unknown	Unknown
1611 King	01-14300-00	Non-Lead		Installation date after lead ban	Within 175' of Post-1986 Water Main	Unknown	<Null>	Building Constructed Before 1986 or Unknown	Unknown
1605 King	01-14306-09	Non-Lead		Installation date after lead ban	Within 175' of Post-1986 Water Main	Non-Lead	Build/installation date after lead ban	Building Constructed After 1986	Non-Lead
421 E D St	01-14100-01	Non-Lead		Installation date after lead ban	Within 175' of Post-1986 Water Main	Unknown	<Null>	Building Constructed Before 1986 or Unknown	Unknown
1603 King	01-14305-07	Non-Lead		Installation date after lead ban	Within 175' of Post-1986 Water Main	Non-Lead	Build/installation date after lead ban	Building Constructed After 1986	Non-Lead
1005 N 13th	01-14400-02	Non-Lead		Installation date after lead ban	Within 175' of Post-1986 Water Main	Unknown	<Null>	Building Constructed Before 1986 or Unknown	Unknown
1908/1910/1912 OHN	02-00400-03	Non-Lead		Field identification	Within 175' of Field-Verified Non-Lead Main	Unknown	<Null>	Building Constructed Before 1986 or Unknown	Unknown
404 E C St	01-14500-00	Non-Lead		Installation date after lead ban	Within 175' of Post-1986 Water Main	Unknown	<Null>	Building Constructed Before 1986 or Unknown	Unknown
420 E C St	01-14600-02	Non-Lead		Installation date after lead ban	Within 175' of Post-1986 Water Main	Unknown	<Null>	Building Constructed Before 1986 or Unknown	Unknown
1915 Jefferson (1)	02-00404-08	Non-Lead		Field identification	Within 175' of Field-Verified Non-Lead Main	Non-Lead	Build/installation date after lead ban	Building Constructed After 1986	Non-Lead
1826 Oly Hwy N	02-00300-02	Non-Lead		Field identification	Within 175' of Field-Verified Non-Lead Main	Unknown	<Null>	Building Constructed Before 1986 or Unknown	Unknown
1930 OHN	02-00401-02	Non-Lead		Installation date after lead ban	Within 175' of Post-1986 Water Main	Non-Lead	Build/installation date after lead ban	Building Constructed After 1986	Non-Lead
1915 Jefferson (3)	02-00402-06	Non-Lead		Field identification	Within 175' of Field-Verified Non-Lead Main	Non-Lead	Build/installation date after lead ban	Building Constructed After 1986	Non-Lead

City of Shelton Lead Service Inventory - September 2024									
Location Information		System-Owned Portion				Customer-Owned Portion			Entire Service Line Material Classification (required)
Location Identifier (required)		System-Owned Portion Service Line Material Classification (required)	If Non-Lead in Column D, Was Material Ever Previously Lead?	Basis of Material Classification (required)	Notes	Customer-Owned Portion Service Line Material Classification (required)	Basis of Material Classification (required)	Notes	
Street Address	Other Location Identifier (Acct ID)								
1915 Jefferson (2)	02-00403-11	Non-Lead		Field identification	Within 175' of Field-Verified Non-Lead Main	Non-Lead	Build/installation date after lead ban	Building Constructed After 1986	Non-Lead
2008 OHN	02-00600-07	Non-Lead		Installation date after lead ban	Within 175' of Post-1986 Water Main	Unknown	<Null>	Building Constructed Before 1986 or Unknown	Unknown
2020 OHN	02-00800-05	Non-Lead		Installation date after lead ban	Within 175' of Post-1986 Water Main	Unknown	<Null>	Building Constructed Before 1986 or Unknown	Unknown
124 E G St	02-00500-99	Non-Lead		Installation date after lead ban	Within 175' of Post-1986 Water Main	Unknown	<Null>	Building Constructed Before 1986 or Unknown	Unknown
2011 Jefferson	02-00700-01	Non-Lead		Installation date after lead ban	Within 175' of Post-1986 Water Main	Unknown	<Null>	Building Constructed Before 1986 or Unknown	Unknown
2104 OHN	02-01300-10	Non-Lead		Installation date after lead ban	Within 175' of Post-1986 Water Main	Unknown	<Null>	Building Constructed Before 1986 or Unknown	Unknown
2019 Jefferson	02-00900-01	Non-Lead		Installation date after lead ban	Within 175' of Post-1986 Water Main	Unknown	<Null>	Building Constructed Before 1986 or Unknown	Unknown
2129 Jefferson	02-01500-99	Non-Lead		Installation date after lead ban	Within 175' of Post-1986 Water Main	Non-Lead	Build/installation date after lead ban	Building Constructed After 1986	Non-Lead
2119 Jefferson	02-01400-00	Non-Lead		Installation date after lead ban	Within 175' of Post-1986 Water Main	Unknown	<Null>	Building Constructed Before 1986 or Unknown	Unknown
126 E H St	02-01200-10	Non-Lead		Installation date after lead ban	Within 175' of Post-1986 Water Main	Unknown	<Null>	Building Constructed Before 1986 or Unknown	Unknown
2136 OHN	02-01700-04	Non-Lead		Installation date after lead ban	Within 175' of Post-1986 Water Main	Unknown	<Null>	Building Constructed Before 1986 or Unknown	Unknown
2126 OHN	02-01600-05	Non-Lead		Installation date after lead ban	Within 175' of Post-1986 Water Main	Unknown	<Null>	Building Constructed Before 1986 or Unknown	Unknown
1930-S Oly Hwy N	<Null>	Non-Lead		Installation date after lead ban	Within 175' of Post-1986 Water Main	Non-Lead	Build/installation date after lead ban	Building Constructed After 1986	Non-Lead
2210 OHN	02-02000-06	Non-Lead		Installation date after lead ban	Within 175' of Post-1986 Water Main	Unknown	<Null>	Building Constructed Before 1986 or Unknown	Unknown
2211 Jefferson	02-02001-07	Non-Lead		Installation date after lead ban	Within 175' of Post-1986 Water Main	Non-Lead	Build/installation date after lead ban	Building Constructed After 1986	Non-Lead
120 E I St	02-01800-02	Non-Lead		Installation date after lead ban	Within 175' of Post-1986 Water Main	Unknown	<Null>	Building Constructed Before 1986 or Unknown	Unknown
2233 Jefferson	02-02101-02	Non-Lead		Installation date after lead ban	Within 175' of Post-1986 Water Main	Unknown	<Null>	Building Constructed Before 1986 or Unknown	Unknown
2316 OHN	02-02600-05	Non-Lead		Installation date after lead ban	Within 175' of Post-1986 Water Main	Unknown	<Null>	Building Constructed Before 1986 or Unknown	Unknown
2330 OHN	02-02701-02	Non-Lead		Installation date after lead ban	Within 175' of Post-1986 Water Main	Unknown	<Null>	Building Constructed Before 1986 or Unknown	Unknown
104 E J St	02-02300-00	Non-Lead		Installation date after lead ban	Within 175' of Post-1986 Water Main	Unknown	<Null>	Building Constructed Before 1986 or Unknown	Unknown
116 E K St	02-02800-01	Non-Lead		Installation date after lead ban	Within 175' of Post-1986 Water Main	Unknown	<Null>	Building Constructed Before 1986 or Unknown	Unknown
209 E K St	02-02900-12	Non-Lead		Installation date after lead ban	Within 175' of Post-1986 Water Main	Unknown	<Null>	Building Constructed Before 1986 or Unknown	Unknown

City of Shelton Lead Service Inventory - September 2024									
Location Information		System-Owned Portion				Customer-Owned Portion			Entire Service Line Material Classification (required)
Location Identifier (required)		System-Owned Portion Service Line Material Classification (required)	If Non-Lead in Column D, Was Material Ever Previously Lead?	Basis of Material Classification (required)	Notes	Customer-Owned Portion Service Line Material Classification (required)	Basis of Material Classification (required)	Notes	
Street Address	Other Location Identifier (Acct ID)								
2335 Washington	02-03000-00	Non-Lead		Installation date after lead ban	Within 175' of Post-1986 Water Main	Unknown	<Null>	Building Constructed Before 1986 or Unknown	Unknown
2328 Jefferson	02-03100-02	Non-Lead		Installation date after lead ban	Within 175' of Post-1986 Water Main	Non-Lead	Build/installation date after lead ban	Building Constructed After 1986	Non-Lead
2326 Jefferson	02-02326-01	Non-Lead		Installation date after lead ban	Within 175' of Post-1986 Water Main	Non-Lead	Build/installation date after lead ban	Building Constructed After 1986	Non-Lead
2314 Jefferson	02-03300-04	Non-Lead		Installation date after lead ban	Within 175' of Post-1986 Water Main	Unknown	<Null>	Building Constructed Before 1986 or Unknown	Unknown
2321 Washington	02-03200-00	Non-Lead		Installation date after lead ban	Within 175' of Post-1986 Water Main	Unknown	<Null>	Building Constructed Before 1986 or Unknown	Unknown
226 E J St	02-03400-03	Non-Lead		Installation date after lead ban	Within 175' of Post-1986 Water Main	Unknown	<Null>	Building Constructed Before 1986 or Unknown	Unknown
204 E J St	02-03500-03	Non-Lead		Installation date after lead ban	Within 175' of Post-1986 Water Main	Unknown	<Null>	Building Constructed Before 1986 or Unknown	Unknown
223 E J St	02-03600-99	Non-Lead		Installation date after lead ban	Within 175' of Post-1986 Water Main	Unknown	<Null>	Building Constructed Before 1986 or Unknown	Unknown
2227 Washington	02-03800-02	Non-Lead		Installation date after lead ban	Within 175' of Post-1986 Water Main	Non-Lead	Build/installation date after lead ban	Building Constructed After 1986	Non-Lead
2220 Jefferson	02-03900-04	Non-Lead		Installation date after lead ban	Within 175' of Post-1986 Water Main	Unknown	<Null>	Building Constructed Before 1986 or Unknown	Unknown
2138 Jefferson	02-04400-00	Non-Lead		Installation date after lead ban	Within 175' of Post-1986 Water Main	Unknown	<Null>	Building Constructed Before 1986 or Unknown	Unknown
2211 Washington	02-04000-10	Non-Lead		Installation date after lead ban	Within 175' of Post-1986 Water Main	Non-Lead	Build/installation date after lead ban	Building Constructed After 1986	Non-Lead
222 E I St	02-04100-05	Non-Lead		Installation date after lead ban	Within 175' of Post-1986 Water Main	Unknown	<Null>	Building Constructed Before 1986 or Unknown	Unknown
204 E I St	02-04200-01	Non-Lead		Installation date after lead ban	Within 175' of Post-1986 Water Main	Unknown	<Null>	Building Constructed Before 1986 or Unknown	Unknown
2128 Jefferson	02-04500-16	Non-Lead		Installation date after lead ban	Within 175' of Post-1986 Water Main	Unknown	<Null>	Building Constructed Before 1986 or Unknown	Unknown
2137 Washington	02-04300-07	Non-Lead		Installation date after lead ban	Within 175' of Post-1986 Water Main	Non-Lead	Build/installation date after lead ban	Building Constructed After 1986	Non-Lead
2118 Jefferson	02-04800-17	Non-Lead		Installation date after lead ban	Within 175' of Post-1986 Water Main	Unknown	<Null>	Building Constructed Before 1986 or Unknown	Unknown
2110 Jefferson	02-05000-01	Non-Lead		Installation date after lead ban	Within 175' of Post-1986 Water Main	Unknown	<Null>	Building Constructed Before 1986 or Unknown	Unknown
2103 Washington	02-05100-00	Non-Lead		Installation date after lead ban	Within 175' of Post-1986 Water Main	Unknown	<Null>	Building Constructed Before 1986 or Unknown	Unknown
2025 Washington	02-05400-08	Non-Lead		Installation date after lead ban	Within 175' of Post-1986 Water Main	Unknown	<Null>	Building Constructed Before 1986 or Unknown	Unknown
225 E H St	02-05250-06	Non-Lead		Installation date after lead ban	Within 175' of Post-1986 Water Main	Non-Lead	Build/installation date after lead ban	Building Constructed After 1986	Non-Lead
206 E H St	02-05200-11	Non-Lead		Installation date after lead ban	Within 175' of Post-1986 Water Main	Unknown	<Null>	Building Constructed Before 1986 or Unknown	Unknown

City of Shelton Lead Service Inventory - September 2024									
Location Information		System-Owned Portion				Customer-Owned Portion			Entire Service Line Material Classification (required)
Location Identifier (required)		System-Owned Portion Service Line Material Classification (required)	If Non-Lead in Column D, Was Material Ever Previously Lead?	Basis of Material Classification (required)	Notes	Customer-Owned Portion Service Line Material Classification (required)	Basis of Material Classification (required)	Notes	
Street Address	Other Location Identifier (Acct ID)								
2022 Jefferson	02-05500-00	Non-Lead		Installation date after lead ban	Within 175' of Post-1986 Water Main	Unknown	<Null>	Building Constructed Before 1986 or Unknown	Unknown
2002 Jefferson	02-05900-04	Non-Lead		Installation date after lead ban	Within 175' of Post-1986 Water Main	Unknown	<Null>	Building Constructed Before 1986 or Unknown	Unknown
2011 Washington	02-05700-01	Non-Lead		Installation date after lead ban	Within 175' of Post-1986 Water Main	Unknown	<Null>	Building Constructed Before 1986 or Unknown	Unknown
2023 Washington	02-05600-03	Non-Lead		Installation date after lead ban	Within 175' of Post-1986 Water Main	Unknown	<Null>	Building Constructed Before 1986 or Unknown	Unknown
226 E G St	02-06000-10	Non-Lead		Installation date after lead ban	Within 175' of Post-1986 Water Main	Unknown	<Null>	Building Constructed Before 1986 or Unknown	Unknown
1936 Jefferson	02-06100-10	Non-Lead		Installation date after lead ban	Within 175' of Post-1986 Water Main	Unknown	<Null>	Building Constructed Before 1986 or Unknown	Unknown
1922 Jefferson	02-06400-11, 02-06400-12	Non-Lead		Installation date after lead ban	Within 175' of Post-1986 Water Main	Unknown	<Null>	Building Constructed Before 1986 or Unknown	Unknown
1929 Washington	02-06300-01	Non-Lead		Installation date after lead ban	Within 175' of Post-1986 Water Main	Unknown	<Null>	Building Constructed Before 1986 or Unknown	Unknown
221 E G St	02-06200-01	Non-Lead		Installation date after lead ban	Within 175' of Post-1986 Water Main	Unknown	<Null>	Building Constructed Before 1986 or Unknown	Unknown
1911 Washington	02-06500-00	Non-Lead		Installation date after lead ban	Within 175' of Post-1986 Water Main	Non-Lead	Build/installation date after lead ban	Building Constructed After 1986	Non-Lead
1914 Jefferson	02-06600-01	Non-Lead		Installation date after lead ban	Within 175' of Post-1986 Water Main	Unknown	<Null>	Building Constructed Before 1986 or Unknown	Unknown
1904 Jefferson	02-06800-00	Non-Lead		Installation date after lead ban	Within 175' of Post-1986 Water Main	Unknown	<Null>	Building Constructed Before 1986 or Unknown	Unknown
1834 Jefferson	02-07000-05	Non-Lead		Installation date after lead ban	Within 175' of Post-1986 Water Main	Unknown	<Null>	Building Constructed Before 1986 or Unknown	Unknown
1903 Washington	02-06700-01	Non-Lead		Installation date after lead ban	Within 175' of Post-1986 Water Main	Unknown	<Null>	Building Constructed Before 1986 or Unknown	Unknown
223 E F St	02-06900-05	Non-Lead		Installation date after lead ban	Within 175' of Post-1986 Water Main	Unknown	<Null>	Building Constructed Before 1986 or Unknown	Unknown
1818 Jefferson	02-07100-03	Non-Lead		Installation date after lead ban	Within 175' of Post-1986 Water Main	Unknown	<Null>	Building Constructed Before 1986 or Unknown	Unknown
1826 Jefferson	02-07050-05	Non-Lead		Installation date after lead ban	Within 175' of Post-1986 Water Main	Non-Lead	Build/installation date after lead ban	Building Constructed After 1986	Non-Lead
1813 Washington	02-07200-02	Non-Lead		Installation date after lead ban	Within 175' of Post-1986 Water Main	Unknown	<Null>	Building Constructed Before 1986 or Unknown	Unknown
1804 Jefferson	02-07400-07	Non-Lead		Installation date after lead ban	Within 175' of Post-1986 Water Main	Unknown	<Null>	Building Constructed Before 1986 or Unknown	Unknown
224 E E St	02-07300-04	Non-Lead		Installation date after lead ban	Within 175' of Post-1986 Water Main	Unknown	<Null>	Building Constructed Before 1986 or Unknown	Unknown
1802 Washington	02-07600-00	Non-Lead		Installation date after lead ban	Within 175' of Post-1986 Water Main	Unknown	<Null>	Building Constructed Before 1986 or Unknown	Unknown
1805 Laurel	02-07800-08	Non-Lead		Installation date after lead ban	Within 175' of Post-1986 Water Main	Unknown	<Null>	Building Constructed Before 1986 or Unknown	Unknown

City of Shelton Lead Service Inventory - September 2024									
Location Information		System-Owned Portion				Customer-Owned Portion			Entire Service Line Material Classification (required)
Location Identifier (required)		System-Owned Portion Service Line Material Classification (required)	If Non-Lead in Column D, Was Material Ever Previously Lead?	Basis of Material Classification (required)	Notes	Customer-Owned Portion Service Line Material Classification (required)	Basis of Material Classification (required)	Notes	
Street Address	Other Location Identifier (Acct ID)								
1809 Laurel	<Null>	Non-Lead		Installation date after lead ban	Within 175' of Post-1986 Water Main	Unknown	<Null>	Building Constructed Before 1986 or Unknown	Unknown
1819 Laurel	02-08000-00	Non-Lead		Installation date after lead ban	Within 175' of Post-1986 Water Main	Unknown	<Null>	Building Constructed Before 1986 or Unknown	Unknown
322 E E St	02-07700-03	Non-Lead		Installation date after lead ban	Within 175' of Post-1986 Water Main	Unknown	<Null>	Building Constructed Before 1986 or Unknown	Unknown
1812 Washington	02-07900-10	Non-Lead		Installation date after lead ban	Within 175' of Post-1986 Water Main	Unknown	<Null>	Building Constructed Before 1986 or Unknown	Unknown
1825 Laurel	02-08200-03	Non-Lead		Installation date after lead ban	Within 175' of Post-1986 Water Main	Unknown	<Null>	Building Constructed Before 1986 or Unknown	Unknown
307 E F St	02-08100-00	Non-Lead		Installation date after lead ban	Within 175' of Post-1986 Water Main	Unknown	<Null>	Building Constructed Before 1986 or Unknown	Unknown
321 E F St	02-08250-05	Non-Lead		Installation date after lead ban	Within 175' of Post-1986 Water Main	Non-Lead	Build/installation date after lead ban	Building Constructed After 1986	Non-Lead
1904 Washington	02-08300-13	Non-Lead		Installation date after lead ban	Within 175' of Post-1986 Water Main	Unknown	<Null>	Building Constructed Before 1986 or Unknown	Unknown
1911 Laurel	02-08500-06	Non-Lead		Installation date after lead ban	Within 175' of Post-1986 Water Main	Unknown	<Null>	Building Constructed Before 1986 or Unknown	Unknown
322 E F St	02-08400-02	Non-Lead		Installation date after lead ban	Within 175' of Post-1986 Water Main	Unknown	<Null>	Building Constructed Before 1986 or Unknown	Unknown
1920 Washington	02-08600-00	Non-Lead		Installation date after lead ban	Within 175' of Post-1986 Water Main	Unknown	<Null>	Building Constructed Before 1986 or Unknown	Unknown
1936 Washington	02-08800-00	Non-Lead		Field identification	Within 175' of Field-Verified Non-Lead Main	Non-Lead	Build/installation date after lead ban	Building Constructed After 1986	Non-Lead
321 E G St	02-08900-11	Non-Lead		Field identification	Within 175' of Field-Verified Non-Lead Main	Unknown	<Null>	Building Constructed Before 1986 or Unknown	Unknown
327 E G St	02-09000-07	Non-Lead		Field identification	Within 175' of Field-Verified Non-Lead Main	Unknown	<Null>	Building Constructed Before 1986 or Unknown	Unknown
2004 Washington	02-09100-13	Non-Lead		Field identification	Within 175' of Field-Verified Non-Lead Main	Unknown	<Null>	Building Constructed Before 1986 or Unknown	Unknown
2017 Laurel	02-09400-07	Non-Lead		Field identification	Within 175' of Field-Verified Non-Lead Main	Unknown	<Null>	Building Constructed Before 1986 or Unknown	Unknown
322 E G St	02-09200-01	Non-Lead		Field identification	Within 175' of Field-Verified Non-Lead Main	Unknown	<Null>	Building Constructed Before 1986 or Unknown	Unknown
2010 Washington	02-09300-04	Non-Lead		Field identification	Within 175' of Field-Verified Non-Lead Main	Unknown	<Null>	Building Constructed Before 1986 or Unknown	Unknown
2019 Laurel	02-09500-00	Non-Lead		Installation date after lead ban	Within 175' of Post-1986 Water Main	Unknown	<Null>	Building Constructed Before 1986 or Unknown	Unknown
2105 Laurel	02-09900-08	Non-Lead		Installation date after lead ban	Within 175' of Post-1986 Water Main	Unknown	<Null>	Building Constructed Before 1986 or Unknown	Unknown
2111 Laurel	02-09950-01	Non-Lead		Installation date after lead ban	Within 175' of Post-1986 Water Main	Non-Lead	Build/installation date after lead ban	Building Constructed After 1986	Non-Lead
2036 Washington	02-09800-99	Non-Lead		Installation date after lead ban	Within 175' of Post-1986 Water Main	Unknown	<Null>	Building Constructed Before 1986 or Unknown	Unknown

City of Shelton Lead Service Inventory - September 2024									
Location Information		System-Owned Portion				Customer-Owned Portion			Entire Service Line Material Classification (required)
Location Identifier (required)		System-Owned Portion Service Line Material Classification (required)	If Non-Lead in Column D, Was Material Ever Previously Lead?	Basis of Material Classification (required)	Notes	Customer-Owned Portion Service Line Material Classification (required)	Basis of Material Classification (required)	Notes	
Street Address	Other Location Identifier (Acct ID)								
2020 Washington	02-09600-02	Non-Lead		Installation date after lead ban	Within 175' of Post-1986 Water Main	Unknown	<Null>	Building Constructed Before 1986 or Unknown	Unknown
2119 Laurel	02-10100-01	Non-Lead		Installation date after lead ban	Within 175' of Post-1986 Water Main	Unknown	<Null>	Building Constructed Before 1986 or Unknown	Unknown
2112 Washington	02-10000-11	Non-Lead		Installation date after lead ban	Within 175' of Post-1986 Water Main	Unknown	<Null>	Building Constructed Before 1986 or Unknown	Unknown
2128 Washington	02-10200-05	Non-Lead		Installation date after lead ban	Within 175' of Post-1986 Water Main	Unknown	<Null>	Building Constructed Before 1986 or Unknown	Unknown
321 E I St	02-10400-13	Non-Lead		Installation date after lead ban	Within 175' of Post-1986 Water Main	Unknown	<Null>	Building Constructed Before 1986 or Unknown	Unknown
325 E I St	02-10300-10	Non-Lead		Installation date after lead ban	Within 175' of Post-1986 Water Main	Unknown	<Null>	Building Constructed Before 1986 or Unknown	Unknown
305 E I St	02-10500-03	Non-Lead		Installation date after lead ban	Within 175' of Post-1986 Water Main	Unknown	<Null>	Building Constructed Before 1986 or Unknown	Unknown
324 E I St	02-10700-13	Non-Lead		Installation date after lead ban	Within 175' of Post-1986 Water Main	Unknown	<Null>	Building Constructed Before 1986 or Unknown	Unknown
2217 Laurel	02-10900-01	Non-Lead		Installation date after lead ban	Within 175' of Post-1986 Water Main	Non-Lead	Build/installation date after lead ban	Building Constructed After 1986	Non-Lead
2212 Washington	02-10800-05	Non-Lead		Installation date after lead ban	Within 175' of Post-1986 Water Main	Unknown	<Null>	Building Constructed Before 1986 or Unknown	Unknown
2224 Washington	02-10950-00	Non-Lead		Installation date after lead ban	Within 175' of Post-1986 Water Main	Non-Lead	Build/installation date after lead ban	Building Constructed After 1986	Non-Lead
2234 Washington	02-11000-03	Non-Lead		Installation date after lead ban	Within 175' of Post-1986 Water Main	Unknown	<Null>	Building Constructed Before 1986 or Unknown	Unknown
2319 Laurel	02-11600-02	Non-Lead		Installation date after lead ban	Within 175' of Post-1986 Water Main	Unknown	<Null>	Building Constructed Before 1986 or Unknown	Unknown
2329 Laurel	02-11700-01	Non-Lead		Installation date after lead ban	Within 175' of Post-1986 Water Main	Unknown	<Null>	Building Constructed Before 1986 or Unknown	Unknown
323 E J St	02-11100-17	Non-Lead		Installation date after lead ban	Within 175' of Post-1986 Water Main	Unknown	<Null>	Building Constructed Before 1986 or Unknown	Unknown
315 E J St	02-11200-13	Non-Lead		Installation date after lead ban	Within 175' of Post-1986 Water Main	Unknown	<Null>	Building Constructed Before 1986 or Unknown	Unknown
303 E K St	02-11900-01	Non-Lead		Installation date after lead ban	Within 175' of Post-1986 Water Main	Unknown	<Null>	Building Constructed Before 1986 or Unknown	Unknown
2403 Laurel	02-12005-11	Non-Lead		Installation date after lead ban	Within 175' of Post-1986 Water Main	Non-Lead	Build/installation date after lead ban	Building Constructed After 1986	Non-Lead
2411 Laurel	02-12200-06	Non-Lead		Installation date after lead ban	Within 175' of Post-1986 Water Main	Unknown	<Null>	Building Constructed Before 1986 or Unknown	Unknown
318 E K St	02-12000-01	Non-Lead		Installation date after lead ban	Within 175' of Post-1986 Water Main	Unknown	<Null>	Building Constructed Before 1986 or Unknown	Unknown
2421 Laurel	02-12300-09	Non-Lead		Installation date after lead ban	Within 175' of Post-1986 Water Main	Unknown	<Null>	Building Constructed Before 1986 or Unknown	Unknown
2429 Laurel	02-12500-09	Non-Lead		Installation date after lead ban	Within 175' of Post-1986 Water Main	Unknown	<Null>	Building Constructed Before 1986 or Unknown	Unknown

City of Shelton Lead Service Inventory - September 2024									
Location Information		System-Owned Portion				Customer-Owned Portion			Entire Service Line Material Classification (required)
Location Identifier (required)		System-Owned Portion Service Line Material Classification (required)	If Non-Lead in Column D, Was Material Ever Previously Lead?	Basis of Material Classification (required)	Notes	Customer-Owned Portion Service Line Material Classification (required)	Basis of Material Classification (required)	Notes	
Street Address	Other Location Identifier (Acct ID)								
2422 Washington	02-12400-08	Non-Lead		Installation date after lead ban	Within 175' of Post-1986 Water Main	Unknown	<Null>	Building Constructed Before 1986 or Unknown	Unknown
2426 Washington	02-02426-01	Non-Lead		Installation date after lead ban	Within 175' of Post-1986 Water Main	Non-Lead	Build/installation date after lead ban	Building Constructed After 1986	Non-Lead
2437 Laurel	02-12700-07	Non-Lead		Installation date after lead ban	Within 175' of Post-1986 Water Main	Unknown	<Null>	Building Constructed Before 1986 or Unknown	Unknown
2436 Washington	02-12600-04	Non-Lead		Installation date after lead ban	Within 175' of Post-1986 Water Main	Unknown	<Null>	Building Constructed Before 1986 or Unknown	Unknown
2327 King	03-08750-04	Non-Lead		Installation date after lead ban	Within 175' of Post-1986 Water Main	Non-Lead	Build/installation date after lead ban	Building Constructed After 1986	Non-Lead
2326 Laurel	03-00300-01	Non-Lead		Installation date after lead ban	Within 175' of Post-1986 Water Main	Unknown	<Null>	Building Constructed Before 1986 or Unknown	Unknown
425 E K St	03-00100-11	Non-Lead		Installation date after lead ban	Within 175' of Post-1986 Water Main	Unknown	<Null>	Building Constructed Before 1986 or Unknown	Unknown
405 E K St	03-00200-01	Non-Lead		Installation date after lead ban	Within 175' of Post-1986 Water Main	Unknown	<Null>	Building Constructed Before 1986 or Unknown	Unknown
2319 King	03-00400-00	Non-Lead		Installation date after lead ban	Within 175' of Post-1986 Water Main	Unknown	<Null>	Building Constructed Before 1986 or Unknown	Unknown
2320 Laurel	03-00500-08	Non-Lead		Installation date after lead ban	Within 175' of Post-1986 Water Main	Non-Lead	Build/installation date after lead ban	Building Constructed After 1986	Non-Lead
2311 King	03-00700-04, 03-00700-05	Non-Lead		Installation date after lead ban	Within 175' of Post-1986 Water Main	Unknown	<Null>	Building Constructed Before 1986 or Unknown	Unknown
2312 Laurel	03-00550-01	Non-Lead		Installation date after lead ban	Within 175' of Post-1986 Water Main	Non-Lead	Build/installation date after lead ban	Building Constructed After 1986	Non-Lead
2303 King	03-00900-01	Non-Lead		Installation date after lead ban	Within 175' of Post-1986 Water Main	Unknown	<Null>	Building Constructed Before 1986 or Unknown	Unknown
2223 King	03-01200-02	Non-Lead		Installation date after lead ban	Within 175' of Post-1986 Water Main	Unknown	<Null>	Building Constructed Before 1986 or Unknown	Unknown
2304/2306 Laurel	03-00800-07	Non-Lead		Installation date after lead ban	Within 175' of Post-1986 Water Main	Non-Lead	Build/installation date after lead ban	Building Constructed After 1986	Non-Lead
423 E J St	03-01100-11	Non-Lead		Installation date after lead ban	Within 175' of Post-1986 Water Main	Unknown	<Null>	Building Constructed Before 1986 or Unknown	Unknown
2212 Laurel	03-01400-02	Non-Lead		Installation date after lead ban	Within 175' of Post-1986 Water Main	Unknown	<Null>	Building Constructed Before 1986 or Unknown	Unknown
2220 Laurel	03-01300-05	Non-Lead		Installation date after lead ban	Within 175' of Post-1986 Water Main	Unknown	<Null>	Building Constructed Before 1986 or Unknown	Unknown
2213 King	03-01500-00	Non-Lead		Installation date after lead ban	Within 175' of Post-1986 Water Main	Unknown	<Null>	Building Constructed Before 1986 or Unknown	Unknown
2202 Laurel	03-01700-04	Non-Lead		Installation date after lead ban	Within 175' of Post-1986 Water Main	Unknown	<Null>	Building Constructed Before 1986 or Unknown	Unknown
2136 Laurel	03-01900-99	Non-Lead		Installation date after lead ban	Within 175' of Post-1986 Water Main	Non-Lead	Build/installation date after lead ban	Building Constructed After 1986	Non-Lead
420 E I St	03-01600-07	Non-Lead		Installation date after lead ban	Within 175' of Post-1986 Water Main	Unknown	<Null>	Building Constructed Before 1986 or Unknown	Unknown

City of Shelton Lead Service Inventory - September 2024									
Location Information		System-Owned Portion				Customer-Owned Portion			Entire Service Line Material Classification (required)
Location Identifier (required)		System-Owned Portion Service Line Material Classification (required)	If Non-Lead in Column D, Was Material Ever Previously Lead?	Basis of Material Classification (required)	Notes	Customer-Owned Portion Service Line Material Classification (required)	Basis of Material Classification (required)	Notes	
Street Address	Other Location Identifier (Acct ID)								
2127 King	03-02000-08	Non-Lead		Installation date after lead ban	Within 175' of Post-1986 Water Main	Unknown	<Null>	Building Constructed Before 1986 or Unknown	Unknown
427 E I St	03-01800-07	Non-Lead		Installation date after lead ban	Within 175' of Post-1986 Water Main	Unknown	<Null>	Building Constructed Before 1986 or Unknown	Unknown
2128 Laurel	03-02100-06	Non-Lead		Installation date after lead ban	Within 175' of Post-1986 Water Main	Unknown	<Null>	Building Constructed Before 1986 or Unknown	Unknown
2120 Laurel	03-02200-06	Non-Lead		Installation date after lead ban	Within 175' of Post-1986 Water Main	Unknown	<Null>	Building Constructed Before 1986 or Unknown	Unknown
2112 Laurel	03-02300-03	Non-Lead		Installation date after lead ban	Within 175' of Post-1986 Water Main	Unknown	<Null>	Building Constructed Before 1986 or Unknown	Unknown
2105 King	03-02400-01	Non-Lead		Installation date after lead ban	Within 175' of Post-1986 Water Main	Unknown	<Null>	Building Constructed Before 1986 or Unknown	Unknown
2104 Laurel	03-02500-00	Non-Lead		Installation date after lead ban	Within 175' of Post-1986 Water Main	Unknown	<Null>	Building Constructed Before 1986 or Unknown	Unknown
2036 Laurel	03-02600-04	Non-Lead		Installation date after lead ban	Within 175' of Post-1986 Water Main	Unknown	<Null>	Building Constructed Before 1986 or Unknown	Unknown
2035 King	03-02700-09	Non-Lead		Installation date after lead ban	Within 175' of Post-1986 Water Main	Unknown	<Null>	Building Constructed Before 1986 or Unknown	Unknown
2027 King	03-02800-05	Non-Lead		Installation date after lead ban	Within 175' of Post-1986 Water Main	Unknown	<Null>	Building Constructed Before 1986 or Unknown	Unknown
2030 Laurel	03-02900-01	Non-Lead		Installation date after lead ban	Within 175' of Post-1986 Water Main	Unknown	<Null>	Building Constructed Before 1986 or Unknown	Unknown
2019 King	03-03000-03	Non-Lead		Installation date after lead ban	Within 175' of Post-1986 Water Main	Unknown	<Null>	Building Constructed Before 1986 or Unknown	Unknown
2020 Laurel	03-03100-06	Non-Lead		Installation date after lead ban	Within 175' of Post-1986 Water Main	Unknown	<Null>	Building Constructed Before 1986 or Unknown	Unknown
2011 King	03-03200-13	Non-Lead		Installation date after lead ban	Within 175' of Post-1986 Water Main	Unknown	<Null>	Building Constructed Before 1986 or Unknown	Unknown
2012 Laurel	03-03300-05	Non-Lead		Field identification	Within 175' of Field-Verified Non-Lead Main	Unknown	<Null>	Building Constructed Before 1986 or Unknown	Unknown
2004 Laurel	03-03500-00	Non-Lead		Field identification	Within 175' of Field-Verified Non-Lead Main	Unknown	<Null>	Building Constructed Before 1986 or Unknown	Unknown
1936 Laurel	03-03600-08	Non-Lead		Field identification	Within 175' of Field-Verified Non-Lead Main	Unknown	<Null>	Building Constructed Before 1986 or Unknown	Unknown
2003 King	0303400-02	Non-Lead		Installation date after lead ban	Within 175' of Post-1986 Water Main	Unknown	<Null>	Building Constructed Before 1986 or Unknown	Unknown
423 E G St	03-03700-01	Non-Lead		Installation date after lead ban	Within 175' of Post-1986 Water Main	Unknown	<Null>	Building Constructed Before 1986 or Unknown	Unknown
1920 Laurel	03-03900-02	Non-Lead		Field identification	Within 175' of Field-Verified Non-Lead Main	Unknown	<Null>	Building Constructed Before 1986 or Unknown	Unknown
1904 Laurel	03-04100-02	Non-Lead		Installation date after lead ban	Within 175' of Post-1986 Water Main	Unknown	<Null>	Building Constructed Before 1986 or Unknown	Unknown
1836 Laurel	03-04300-10	Non-Lead		Installation date after lead ban	Within 175' of Post-1986 Water Main	Non-Lead	Build/installation date after lead ban	Building Constructed After 1986	Non-Lead

City of Shelton Lead Service Inventory - September 2024									
Location Information		System-Owned Portion				Customer-Owned Portion			Entire Service Line Material Classification (required)
Location Identifier (required)		System-Owned Portion Service Line Material Classification (required)	If Non-Lead in Column D, Was Material Ever Previously Lead?	Basis of Material Classification (required)	Notes	Customer-Owned Portion Service Line Material Classification (required)	Basis of Material Classification (required)	Notes	
Street Address	Other Location Identifier (Acct ID)								
1829 King	03-04600-00	Non-Lead		Installation date after lead ban	Within 175' of Post-1986 Water Main	Unknown	<Null>	Building Constructed Before 1986 or Unknown	Unknown
420 E F St	03-04200-01	Non-Lead		Installation date after lead ban	Within 175' of Post-1986 Water Main	Unknown	<Null>	Building Constructed Before 1986 or Unknown	Unknown
421 E F St	03-04500-09	Non-Lead		Installation date after lead ban	Within 175' of Post-1986 Water Main	Unknown	<Null>	Building Constructed Before 1986 or Unknown	Unknown
1826 Laurel	03-04601-11	Non-Lead		Installation date after lead ban	Within 175' of Post-1986 Water Main	Unknown	<Null>	Building Constructed Before 1986 or Unknown	Unknown
1819 King	03-04700-00	Non-Lead		Installation date after lead ban	Within 175' of Post-1986 Water Main	Unknown	<Null>	Building Constructed Before 1986 or Unknown	Unknown
1818 Laurel	03-04800-01	Non-Lead		Installation date after lead ban	Within 175' of Post-1986 Water Main	Unknown	<Null>	Building Constructed Before 1986 or Unknown	Unknown
1810 Laurel	03-04805-09	Non-Lead		Installation date after lead ban	Within 175' of Post-1986 Water Main	Non-Lead	Build/installation date after lead ban	Building Constructed After 1986	Non-Lead
1811 King	03-04900-01	Non-Lead		Installation date after lead ban	Within 175' of Post-1986 Water Main	Unknown	<Null>	Building Constructed Before 1986 or Unknown	Unknown
1802 Laurel	03-05001-02	Non-Lead		Installation date after lead ban	Within 175' of Post-1986 Water Main	Unknown	<Null>	Building Constructed Before 1986 or Unknown	Unknown
2001 Sherwood Ln	03-05101-00	Non-Lead		Installation date after lead ban	Within 175' of Post-1986 Water Main	Non-Lead	Build/installation date after lead ban	Building Constructed After 1986	Non-Lead
422 E E St	03-05000-06	Non-Lead		Installation date after lead ban	Within 175' of Post-1986 Water Main	Unknown	<Null>	Building Constructed Before 1986 or Unknown	Unknown
2006 Callanan	03-05200-00	Non-Lead		Installation date after lead ban	Within 175' of Post-1986 Water Main	Unknown	<Null>	Building Constructed Before 1986 or Unknown	Unknown
2009 Sherwood Ln	03-05300-06	Non-Lead		Installation date after lead ban	Within 175' of Post-1986 Water Main	Unknown	<Null>	Building Constructed Before 1986 or Unknown	Unknown
2014 Callanan	03-05210-02	Non-Lead		Installation date after lead ban	Within 175' of Post-1986 Water Main	Non-Lead	Build/installation date after lead ban	Building Constructed After 1986	Non-Lead
2022 Callanan	03-05220-02	Non-Lead		Installation date after lead ban	Within 175' of Post-1986 Water Main	Non-Lead	Build/installation date after lead ban	Building Constructed After 1986	Non-Lead
2019 Sherwood Ln	03-05400-05	Non-Lead		Installation date after lead ban	Within 175' of Post-1986 Water Main	Unknown	<Null>	Building Constructed Before 1986 or Unknown	Unknown
2032 Callanan	03-05600-04	Non-Lead		Installation date after lead ban	Within 175' of Post-1986 Water Main	Unknown	<Null>	Building Constructed Before 1986 or Unknown	Unknown
2045 Sherwood Ln	03-05700-01	Non-Lead		Installation date after lead ban	Within 175' of Post-1986 Water Main	Unknown	<Null>	Building Constructed Before 1986 or Unknown	Unknown
2040 Callanan	03-05800-03	Non-Lead		Installation date after lead ban	Within 175' of Post-1986 Water Main	Unknown	<Null>	Building Constructed Before 1986 or Unknown	Unknown
2105 Sherwood Ln	03-05900-02	Non-Lead		Installation date after lead ban	Within 175' of Post-1986 Water Main	Unknown	<Null>	Building Constructed Before 1986 or Unknown	Unknown
2108 Callanan	03-06000-00	Non-Lead		Installation date after lead ban	Within 175' of Post-1986 Water Main	Unknown	<Null>	Building Constructed Before 1986 or Unknown	Unknown
2126 Callanan	03-06300-02	Non-Lead		Installation date after lead ban	Within 175' of Post-1986 Water Main	Unknown	<Null>	Building Constructed Before 1986 or Unknown	Unknown

City of Shelton Lead Service Inventory - September 2024									
Location Information		System-Owned Portion				Customer-Owned Portion			Entire Service Line Material Classification (required)
Location Identifier (required)		System-Owned Portion Service Line Material Classification (required)	If Non-Lead in Column D, Was Material Ever Previously Lead?	Basis of Material Classification (required)	Notes	Customer-Owned Portion Service Line Material Classification (required)	Basis of Material Classification (required)	Notes	
Street Address	Other Location Identifier (Acct ID)								
2136 Callanan A/B	03-06400-06	Non-Lead		Installation date after lead ban	Within 175' of Post-1986 Water Main	Unknown	<Null>	Building Constructed Before 1986 or Unknown	Unknown
2133 Sherwood	03-06500-07	Non-Lead		Installation date after lead ban	Within 175' of Post-1986 Water Main	Unknown	<Null>	Building Constructed Before 1986 or Unknown	Unknown
2205 Sherwood	03-06600-99	Non-Lead		Installation date after lead ban	Within 175' of Post-1986 Water Main	Unknown	<Null>	Building Constructed Before 1986 or Unknown	Unknown
2216 Callanan	03-06900-04	Non-Lead		Installation date after lead ban	Within 175' of Post-1986 Water Main	Unknown	<Null>	Building Constructed Before 1986 or Unknown	Unknown
602 E I St	03-06700-07	Non-Lead		Installation date after lead ban	Within 175' of Post-1986 Water Main	Unknown	<Null>	Building Constructed Before 1986 or Unknown	Unknown
2228 Callanan	03-07000-15	Non-Lead		Installation date after lead ban	Within 175' of Post-1986 Water Main	Unknown	<Null>	Building Constructed Before 1986 or Unknown	Unknown
2225 Sherwood	03-07100-00	Non-Lead		Installation date after lead ban	Within 175' of Post-1986 Water Main	Unknown	<Null>	Building Constructed Before 1986 or Unknown	Unknown
2236 Callanan	03-07200-06	Non-Lead		Field identification	Within 175' of Field-Verified Non-Lead Main	Unknown	<Null>	Building Constructed Before 1986 or Unknown	Unknown
2239 Sherwood	03-07300-04	Non-Lead		Field identification	Within 175' of Field-Verified Non-Lead Main	Unknown	<Null>	Building Constructed Before 1986 or Unknown	Unknown
2303 Sherwood	03-07400-03	Non-Lead		Field identification	Within 175' of Field-Verified Non-Lead Main	Unknown	<Null>	Building Constructed Before 1986 or Unknown	Unknown
2302 Callanan	03-07500-04	Non-Lead		Field identification	Within 175' of Field-Verified Non-Lead Main	Unknown	<Null>	Building Constructed Before 1986 or Unknown	Unknown
2308 Callanan	03-07600-06	Non-Lead		Field identification	Within 175' of Field-Verified Non-Lead Main	Unknown	<Null>	Building Constructed Before 1986 or Unknown	Unknown
2322 Callanan	03-07900-00	Non-Lead		Field identification	Within 175' of Field-Verified Non-Lead Main	Unknown	<Null>	Building Constructed Before 1986 or Unknown	Unknown
2313 Sherwood	03-07700-01	Non-Lead		Field identification	Within 175' of Field-Verified Non-Lead Main	Unknown	<Null>	Building Constructed Before 1986 or Unknown	Unknown
2335 Sherwood	03-08100-01	Non-Lead		Installation date after lead ban	Within 175' of Post-1986 Water Main	Unknown	<Null>	Building Constructed Before 1986 or Unknown	Unknown
605 E K St	03-08050-03	Non-Lead		Installation date after lead ban	Within 175' of Post-1986 Water Main	Non-Lead	Build/installation date after lead ban	Building Constructed After 1986	Non-Lead
2324 King	03-08700-05	Non-Lead		Installation date after lead ban	Within 175' of Post-1986 Water Main	Unknown	<Null>	Building Constructed Before 1986 or Unknown	Unknown
507 E K St	03-08500-03	Non-Lead		Installation date after lead ban	Within 175' of Post-1986 Water Main	Unknown	<Null>	Building Constructed Before 1986 or Unknown	Unknown
2325 Callanan	03-08800-00	Non-Lead		Installation date after lead ban	Within 175' of Post-1986 Water Main	Unknown	<Null>	Building Constructed Before 1986 or Unknown	Unknown
515 E K St	03-08600-00	Non-Lead		Installation date after lead ban	Within 175' of Post-1986 Water Main	Unknown	<Null>	Building Constructed Before 1986 or Unknown	Unknown
2315 Callanan	03-09000-01	Non-Lead		Installation date after lead ban	Within 175' of Post-1986 Water Main	Unknown	<Null>	Building Constructed Before 1986 or Unknown	Unknown
2242 King	03-09300-04	Non-Lead		Installation date after lead ban	Within 175' of Post-1986 Water Main	Non-Lead	Build/installation date after lead ban	Building Constructed After 1986	Non-Lead

City of Shelton Lead Service Inventory - September 2024									
Location Information		System-Owned Portion				Customer-Owned Portion			Entire Service Line Material Classification (required)
Location Identifier (required)		System-Owned Portion Service Line Material Classification (required)	If Non-Lead in Column D, Was Material Ever Previously Lead?	Basis of Material Classification (required)	Notes	Customer-Owned Portion Service Line Material Classification (required)	Basis of Material Classification (required)	Notes	
Street Address	Other Location Identifier (Acct ID)								
2306 King	03-09100-00	Non-Lead		Installation date after lead ban	Within 175' of Post-1986 Water Main	Unknown	<Null>	Building Constructed Before 1986 or Unknown	Unknown
2239 Callanan	03-09400-04	Non-Lead		Installation date after lead ban	Within 175' of Post-1986 Water Main	Unknown	<Null>	Building Constructed Before 1986 or Unknown	Unknown
2222 King	03-09700-01	Non-Lead		Installation date after lead ban	Within 175' of Post-1986 Water Main	Unknown	<Null>	Building Constructed Before 1986 or Unknown	Unknown
2236 King	03-09500-01	Non-Lead		Installation date after lead ban	Within 175' of Post-1986 Water Main	Unknown	<Null>	Building Constructed Before 1986 or Unknown	Unknown
2217 Callanan	03-09800-02	Non-Lead		Installation date after lead ban	Within 175' of Post-1986 Water Main	Unknown	<Null>	Building Constructed Before 1986 or Unknown	Unknown
2214 King	03-09900-11	Non-Lead		Installation date after lead ban	Within 175' of Post-1986 Water Main	Unknown	<Null>	Building Constructed Before 1986 or Unknown	Unknown
2203 Callanan	03-10100-01	Non-Lead		Installation date after lead ban	Within 175' of Post-1986 Water Main	Unknown	<Null>	Building Constructed Before 1986 or Unknown	Unknown
2134 King	03-10200-03	Non-Lead		Installation date after lead ban	Within 175' of Post-1986 Water Main	Unknown	<Null>	Building Constructed Before 1986 or Unknown	Unknown
2135 Callanan	03-10300-03	Non-Lead		Installation date after lead ban	Within 175' of Post-1986 Water Main	Unknown	<Null>	Building Constructed Before 1986 or Unknown	Unknown
504 E I St	03-10000-00	Non-Lead		Installation date after lead ban	Within 175' of Post-1986 Water Main	Unknown	<Null>	Building Constructed Before 1986 or Unknown	Unknown
2126 King	03-10400-06	Non-Lead		Installation date after lead ban	Within 175' of Post-1986 Water Main	Unknown	<Null>	Building Constructed Before 1986 or Unknown	Unknown
2117 Callanan	03-10500-01	Non-Lead		Installation date after lead ban	Within 175' of Post-1986 Water Main	Non-Lead	Build/installation date after lead ban	Building Constructed After 1986	Non-Lead
2110 King	03-10600-00	Non-Lead		Installation date after lead ban	Within 175' of Post-1986 Water Main	Unknown	<Null>	Building Constructed Before 1986 or Unknown	Unknown
2033 Callanan	03-11000-10	Non-Lead		Installation date after lead ban	Within 175' of Post-1986 Water Main	Unknown	<Null>	Building Constructed Before 1986 or Unknown	Unknown
2016 King	03-11100-01	Non-Lead		Installation date after lead ban	Within 175' of Post-1986 Water Main	Unknown	<Null>	Building Constructed Before 1986 or Unknown	Unknown
506 E H St	03-10700-07	Non-Lead		Installation date after lead ban	Within 175' of Post-1986 Water Main	Unknown	<Null>	Building Constructed Before 1986 or Unknown	Unknown
520 E H St	03-10800-01	Non-Lead		Installation date after lead ban	Within 175' of Post-1986 Water Main	Unknown	<Null>	Building Constructed Before 1986 or Unknown	Unknown
2019 Callanan	03-11200-00	Non-Lead		Installation date after lead ban	Within 175' of Post-1986 Water Main	Unknown	<Null>	Building Constructed Before 1986 or Unknown	Unknown
2005 Callanan	03-11300-07	Non-Lead		Installation date after lead ban	Within 175' of Post-1986 Water Main	Unknown	<Null>	Building Constructed Before 1986 or Unknown	Unknown
1927 OHN	04-00300-02	Non-Lead		Installation date after lead ban	Within 175' of Post-1986 Water Main	Unknown	<Null>	Building Constructed Before 1986 or Unknown	Unknown
2002 King	03-11400-00	Non-Lead		Installation date after lead ban	Within 175' of Post-1986 Water Main	Unknown	<Null>	Building Constructed Before 1986 or Unknown	Unknown
1907 OHN A	04-00400-04	Non-Lead		Installation date after lead ban	Within 175' of Post-1986 Water Main	Unknown	<Null>	Building Constructed Before 1986 or Unknown	Unknown

City of Shelton Lead Service Inventory - September 2024									
Location Information		System-Owned Portion				Customer-Owned Portion			Entire Service Line Material Classification (required)
Location Identifier (required)		System-Owned Portion Service Line Material Classification (required)	If Non-Lead in Column D, Was Material Ever Previously Lead?	Basis of Material Classification (required)	Notes	Customer-Owned Portion Service Line Material Classification (required)	Basis of Material Classification (required)	Notes	
Street Address	Other Location Identifier (Acct ID)								
1907 OHN B	04-00500-04	Non-Lead		Installation date after lead ban	Within 175' of Post-1986 Water Main	Unknown	<Null>	Building Constructed Before 1986 or Unknown	Unknown
1817 OHN	04-01000-05	Non-Lead		Installation date after lead ban	Within 175' of Post-1986 Water Main	Unknown	<Null>	Building Constructed Before 1986 or Unknown	Unknown
1907 OHN C	04-00600-04	Non-Lead		Installation date after lead ban	Within 175' of Post-1986 Water Main	Unknown	<Null>	Building Constructed Before 1986 or Unknown	Unknown
127 W F St	04-00700-11	Non-Lead		Installation date after lead ban	Within 175' of Post-1986 Water Main	Unknown	<Null>	Building Constructed Before 1986 or Unknown	Unknown
1729 OHN	04-01400-04	Non-Lead		Field identification	Within 175' of Field-Verified Non-Lead Main	Unknown	<Null>	Building Constructed Before 1986 or Unknown	Unknown
1620/1622 Adams	04-01600-02	Non-Lead		Installation date after lead ban	Within 175' of Post-1986 Water Main	Non-Lead	Build/installation date after lead ban	Building Constructed After 1986	Non-Lead
1615 OHN	04-01800-05	Non-Lead		Installation date after lead ban	Within 175' of Post-1986 Water Main	Unknown	<Null>	Building Constructed Before 1986 or Unknown	Unknown
1729-S OHN	04-01300-99	Non-Lead		Field identification	Within 175' of Field-Verified Non-Lead Main	Unknown	<Null>	Building Constructed Before 1986 or Unknown	Unknown
1618 Adams	04-01700-00	Non-Lead		Installation date after lead ban	Within 175' of Post-1986 Water Main	Unknown	<Null>	Building Constructed Before 1986 or Unknown	Unknown
1603 OHN	04-01801-01	Non-Lead		Installation date after lead ban	Within 175' of Post-1986 Water Main	Unknown	<Null>	Building Constructed Before 1986 or Unknown	Unknown
1535 OHN	04-01901-00	Non-Lead		Installation date after lead ban	Within 175' of Post-1986 Water Main	Unknown	<Null>	Building Constructed Before 1986 or Unknown	Unknown
1612 Adams	04-01850-00	Non-Lead		Installation date after lead ban	Within 175' of Post-1986 Water Main	Non-Lead	Build/installation date after lead ban	Building Constructed After 1986	Non-Lead
1530 Adams	04-02000-03	Non-Lead		Installation date after lead ban	Within 175' of Post-1986 Water Main	Unknown	<Null>	Building Constructed Before 1986 or Unknown	Unknown
1517 OHN	04-02100-10	Non-Lead		Installation date after lead ban	Within 175' of Post-1986 Water Main	Unknown	<Null>	Building Constructed Before 1986 or Unknown	Unknown
1518 Adams	04-00320-01	Non-Lead		Installation date after lead ban	Within 175' of Post-1986 Water Main	Non-Lead	Build/installation date after lead ban	Building Constructed After 1986	Non-Lead
1506 Adams	04-02200-03	Non-Lead		Installation date after lead ban	Within 175' of Post-1986 Water Main	Unknown	<Null>	Building Constructed Before 1986 or Unknown	Unknown
1511 OHN	04-02300-00	Non-Lead		Installation date after lead ban	Within 175' of Post-1986 Water Main	Unknown	<Null>	Building Constructed Before 1986 or Unknown	Unknown
1505 OHN	04-02400-04	Non-Lead		Installation date after lead ban	Within 175' of Post-1986 Water Main	Unknown	<Null>	Building Constructed Before 1986 or Unknown	Unknown
1500 Adams	04-02500-12	Non-Lead		Installation date after lead ban	Within 175' of Post-1986 Water Main	Non-Lead	Build/installation date after lead ban	Building Constructed After 1986	Non-Lead
1512 Madison	04-02800-00	Non-Lead		Installation date after lead ban	Within 175' of Post-1986 Water Main	Unknown	<Null>	Building Constructed Before 1986 or Unknown	Unknown
1515 Adams	04-02900-06	Non-Lead		Installation date after lead ban	Within 175' of Post-1986 Water Main	Unknown	<Null>	Building Constructed Before 1986 or Unknown	Unknown
1531 Adams	04-03000-00	Non-Lead		Installation date after lead ban	Within 175' of Post-1986 Water Main	Unknown	<Null>	Building Constructed Before 1986 or Unknown	Unknown

City of Shelton Lead Service Inventory - September 2024									
Location Information		System-Owned Portion				Customer-Owned Portion			Entire Service Line Material Classification (required)
Location Identifier (required)		System-Owned Portion Service Line Material Classification (required)	If Non-Lead in Column D, Was Material Ever Previously Lead?	Basis of Material Classification (required)	Notes	Customer-Owned Portion Service Line Material Classification (required)	Basis of Material Classification (required)	Notes	
Street Address	Other Location Identifier (Acct ID)								
204 W B St	04-02600-04	Non-Lead		Installation date after lead ban	Within 175' of Post-1986 Water Main	Unknown	<Null>	Building Constructed Before 1986 or Unknown	Unknown
222 W B St	04-02700-03	Non-Lead		Installation date after lead ban	Within 175' of Post-1986 Water Main	Unknown	<Null>	Building Constructed Before 1986 or Unknown	Unknown
1526 Madison	04-03100-00	Non-Lead		Installation date after lead ban	Within 175' of Post-1986 Water Main	Unknown	<Null>	Building Constructed Before 1986 or Unknown	Unknown
1602 Madison	04-03301-04	Non-Lead		Installation date after lead ban	Within 175' of Post-1986 Water Main	Unknown	<Null>	Building Constructed Before 1986 or Unknown	Unknown
1603 Adams	04-03400-00	Non-Lead		Installation date after lead ban	Within 175' of Post-1986 Water Main	Non-Lead	Build/installation date after lead ban	Building Constructed After 1986	Non-Lead
1610 Madison	04-03600-01	Non-Lead		Installation date after lead ban	Within 175' of Post-1986 Water Main	Unknown	<Null>	Building Constructed Before 1986 or Unknown	Unknown
1611 Adams A/B	04-03500-06	Non-Lead		Installation date after lead ban	Within 175' of Post-1986 Water Main	Unknown	<Null>	Building Constructed Before 1986 or Unknown	Unknown
223 W C St	04-03200-03	Non-Lead		Installation date after lead ban	Within 175' of Post-1986 Water Main	Unknown	<Null>	Building Constructed Before 1986 or Unknown	Unknown
1621 Adams	04-03900-06	Non-Lead		Installation date after lead ban	Within 175' of Post-1986 Water Main	Unknown	<Null>	Building Constructed Before 1986 or Unknown	Unknown
1619 Adams A/B	04-03800-04	Non-Lead		Installation date after lead ban	Within 175' of Post-1986 Water Main	Unknown	<Null>	Building Constructed Before 1986 or Unknown	Unknown
1628 Adams	<Null>	Non-Lead		Installation date after lead ban	Within 175' of Post-1986 Water Main	Non-Lead	Build/installation date after lead ban	Building Constructed After 1986	Non-Lead
1703 Adams	04-04200-02	Non-Lead		Installation date after lead ban	Within 175' of Post-1986 Water Main	Unknown	<Null>	Building Constructed Before 1986 or Unknown	Unknown
223 W D St	04-04000-09	Non-Lead		Installation date after lead ban	Within 175' of Post-1986 Water Main	Unknown	<Null>	Building Constructed Before 1986 or Unknown	Unknown
1711 Adams	04-04500-04	Non-Lead		Installation date after lead ban	Within 175' of Post-1986 Water Main	Unknown	<Null>	Building Constructed Before 1986 or Unknown	Unknown
224 W D St	04-04300-02	Non-Lead		Installation date after lead ban	Within 175' of Post-1986 Water Main	Unknown	<Null>	Building Constructed Before 1986 or Unknown	Unknown
1719 Adams	04-04600-01	Non-Lead		Installation date after lead ban	Within 175' of Post-1986 Water Main	Unknown	<Null>	Building Constructed Before 1986 or Unknown	Unknown
1724 Madison	04-04800-03	Non-Lead		Installation date after lead ban	Within 175' of Post-1986 Water Main	Unknown	<Null>	Building Constructed Before 1986 or Unknown	Unknown
205 W D St	04-04100-03	Non-Lead		Installation date after lead ban	Within 175' of Post-1986 Water Main	Unknown	<Null>	Building Constructed Before 1986 or Unknown	Unknown
1735 Adams	04-05000-06	Non-Lead		Installation date after lead ban	Within 175' of Post-1986 Water Main	Unknown	<Null>	Building Constructed Before 1986 or Unknown	Unknown
1726 Monroe	04-05300-08	Non-Lead		Installation date after lead ban	Within 175' of Post-1986 Water Main	Unknown	<Null>	Building Constructed Before 1986 or Unknown	Unknown
213 W E St	04-04900-00	Non-Lead		Installation date after lead ban	Within 175' of Post-1986 Water Main	Unknown	<Null>	Building Constructed Before 1986 or Unknown	Unknown
1719 Madison	04-05400-11	Non-Lead		Installation date after lead ban	Within 175' of Post-1986 Water Main	Unknown	<Null>	Building Constructed Before 1986 or Unknown	Unknown

City of Shelton Lead Service Inventory - September 2024									
Location Information		System-Owned Portion				Customer-Owned Portion			Entire Service Line Material Classification (required)
Location Identifier (required)		System-Owned Portion Service Line Material Classification (required)	If Non-Lead in Column D, Was Material Ever Previously Lead?	Basis of Material Classification (required)	Notes	Customer-Owned Portion Service Line Material Classification (required)	Basis of Material Classification (required)	Notes	
Street Address	Other Location Identifier (Acct ID)								
311 W E St	04-05100-02	Non-Lead		Installation date after lead ban	Within 175' of Post-1986 Water Main	Unknown	<Null>	Building Constructed Before 1986 or Unknown	Unknown
321 W E St	04-05200-10	Non-Lead		Installation date after lead ban	Within 175' of Post-1986 Water Main	Unknown	<Null>	Building Constructed Before 1986 or Unknown	Unknown
1718 Monroe	04-05500-02	Non-Lead		Installation date after lead ban	Within 175' of Post-1986 Water Main	Unknown	<Null>	Building Constructed Before 1986 or Unknown	Unknown
1710 Monroe	04-05700-03	Non-Lead		Installation date after lead ban	Within 175' of Post-1986 Water Main	Unknown	<Null>	Building Constructed Before 1986 or Unknown	Unknown
321 W D St	04-06000-09	Non-Lead		Installation date after lead ban	Within 175' of Post-1986 Water Main	Unknown	<Null>	Building Constructed Before 1986 or Unknown	Unknown
306 W D St	04-05900-13	Non-Lead		Installation date after lead ban	Within 175' of Post-1986 Water Main	Unknown	<Null>	Building Constructed Before 1986 or Unknown	Unknown
320 W D St	04-05800-04	Non-Lead		Installation date after lead ban	Within 175' of Post-1986 Water Main	Unknown	<Null>	Building Constructed Before 1986 or Unknown	Unknown
1618 Monroe	04-06400-04	Non-Lead		Field identification	Within 175' of Field-Verified Non-Lead Main	Unknown	<Null>	Building Constructed Before 1986 or Unknown	Unknown
1625 Madison	04-06300-07	Non-Lead		Installation date after lead ban	Within 175' of Post-1986 Water Main	Unknown	<Null>	Building Constructed Before 1986 or Unknown	Unknown
1626 Monroe	04-06200-01	Non-Lead		Installation date after lead ban	Within 175' of Post-1986 Water Main	Unknown	<Null>	Building Constructed Before 1986 or Unknown	Unknown
1617 Madison	04-06500-01	Non-Lead		Field identification	Within 175' of Field-Verified Non-Lead Main	Unknown	<Null>	Building Constructed Before 1986 or Unknown	Unknown
1527 Madison	04-07200-07	Non-Lead		Field identification	Within 175' of Field-Verified Non-Lead Main	Unknown	<Null>	Building Constructed Before 1986 or Unknown	Unknown
305 W D St	04-06100-01	Non-Lead		Installation date after lead ban	Within 175' of Post-1986 Water Main	Unknown	<Null>	Building Constructed Before 1986 or Unknown	Unknown
1526 Monroe	04-07300-01	Non-Lead		Installation date after lead ban	Within 175' of Post-1986 Water Main	Unknown	<Null>	Building Constructed Before 1986 or Unknown	Unknown
302 W C St	04-06700-00	Non-Lead		Field identification	Within 175' of Field-Verified Non-Lead Main	Unknown	<Null>	Building Constructed Before 1986 or Unknown	Unknown
1510 Monroe	04-07600-03	Non-Lead		Installation date after lead ban	Within 175' of Post-1986 Water Main	Unknown	<Null>	Building Constructed Before 1986 or Unknown	Unknown
1513 Madison	04-07500-00	Non-Lead		Installation date after lead ban	Within 175' of Post-1986 Water Main	Unknown	<Null>	Building Constructed Before 1986 or Unknown	Unknown
310 W C St	04-06800-00	Non-Lead		Field identification	Within 175' of Field-Verified Non-Lead Main	Unknown	<Null>	Building Constructed Before 1986 or Unknown	Unknown
320 W B St	04-07700-02	Non-Lead		Installation date after lead ban	Within 175' of Post-1986 Water Main	Unknown	<Null>	Building Constructed Before 1986 or Unknown	Unknown
304 W B St	04-07800-07	Non-Lead		Installation date after lead ban	Within 175' of Post-1986 Water Main	Unknown	<Null>	Building Constructed Before 1986 or Unknown	Unknown
321 W B St	24-31000-06	Non-Lead		Installation date after lead ban	Within 175' of Post-1986 Water Main	Non-Lead	Build/installation date after lead ban	Building Constructed After 1986	Non-Lead
325 W B St	24-32000-02	Non-Lead		Installation date after lead ban	Within 175' of Post-1986 Water Main	Non-Lead	Build/installation date after lead ban	Building Constructed After 1986	Non-Lead

City of Shelton Lead Service Inventory - September 2024

Location Information		System-Owned Portion				Customer-Owned Portion			Entire Service Line Material Classification (required)
Location Identifier (required)		System-Owned Portion Service Line Material Classification (required)	If Non-Lead in Column D, Was Material Ever Previously Lead?	Basis of Material Classification (required)	Notes	Customer-Owned Portion Service Line Material Classification (required)	Basis of Material Classification (required)	Notes	
Street Address	Other Location Identifier (Acct ID)								
461 W B St	04-08061-12	Non-Lead		Field identification	Within 175' of Field-Verified Non-Lead Main	Non-Lead	Build/installation date after lead ban	Building Constructed After 1986	Non-Lead
323 W B St	24-31500-01	Non-Lead		Installation date after lead ban	Within 175' of Post-1986 Water Main	Unknown	<Null>	Building Constructed Before 1986 or Unknown	Unknown
465 W B St	04-08065-11	Non-Lead		Field identification	Within 175' of Field-Verified Non-Lead Main	Non-Lead	Build/installation date after lead ban	Building Constructed After 1986	Non-Lead
471 W B St	04-00471-01	Non-Lead		Field identification	Within 175' of Field-Verified Non-Lead Main	Non-Lead	Build/installation date after lead ban	Building Constructed After 1986	Non-Lead
463 W B St	04-08063-07	Non-Lead		Field identification	Within 175' of Field-Verified Non-Lead Main	Non-Lead	Build/installation date after lead ban	Building Constructed After 1986	Non-Lead
1521-S Monroe	04-07900-99	Non-Lead		Field identification	Within 175' of Field-Verified Non-Lead Main	Non-Lead	Build/installation date after lead ban	Building Constructed After 1986	Non-Lead
1521 Monroe	04-08000-00	Non-Lead		Field identification	Within 175' of Field-Verified Non-Lead Main	Non-Lead	Build/installation date after lead ban	Building Constructed After 1986	Non-Lead
422 W B St	04-07905-04	Non-Lead		Field identification	Within 175' of Field-Verified Non-Lead Main	Non-Lead	Build/installation date after lead ban	Building Constructed After 1986	Non-Lead
525 W B St	04-12301-00	Non-Lead		Installation date after lead ban	Within 175' of Post-1986 Water Main	Non-Lead	Build/installation date after lead ban	Building Constructed After 1986	Non-Lead
529 W B St	04-08309-01	Non-Lead		Installation date after lead ban	Within 175' of Post-1986 Water Main	Non-Lead	Build/installation date after lead ban	Building Constructed After 1986	Non-Lead
508 W B St	04-08100-06	Non-Lead		Field identification	Within 175' of Field-Verified Non-Lead Main	Unknown	<Null>	Building Constructed Before 1986 or Unknown	Unknown
1511 Jackson	04-08300-01	Non-Lead		Field identification	Within 175' of Field-Verified Non-Lead Main	Unknown	<Null>	Building Constructed Before 1986 or Unknown	Unknown
1518 Van Buren	04-08400-04	Non-Lead		Field identification	Within 175' of Field-Verified Non-Lead Main	Unknown	<Null>	Building Constructed Before 1986 or Unknown	Unknown
1519 Jackson	04-08500-00	Non-Lead		Field identification	Within 175' of Field-Verified Non-Lead Main	Unknown	<Null>	Building Constructed Before 1986 or Unknown	Unknown
526 W B St	04-08200-04	Non-Lead		Installation date after lead ban	Within 175' of Post-1986 Water Main	Unknown	<Null>	Building Constructed Before 1986 or Unknown	Unknown
1527 Jackson	04-08700-00	Non-Lead		Field identification	Within 175' of Field-Verified Non-Lead Main	Unknown	<Null>	Building Constructed Before 1986 or Unknown	Unknown
1526 Van Buren	04-08600-00	Non-Lead		Field identification	Within 175' of Field-Verified Non-Lead Main	Unknown	<Null>	Building Constructed Before 1986 or Unknown	Unknown
1603 Jackson	04-09000-10	Non-Lead		Field identification	Within 175' of Field-Verified Non-Lead Main	Unknown	<Null>	Building Constructed Before 1986 or Unknown	Unknown
1627 Jackson	04-09400-00	Non-Lead		Installation date after lead ban	Within 175' of Post-1986 Water Main	Unknown	<Null>	Building Constructed Before 1986 or Unknown	Unknown
1619 Jackson	04-09300-06	Non-Lead		Installation date after lead ban	Within 175' of Post-1986 Water Main	Unknown	<Null>	Building Constructed Before 1986 or Unknown	Unknown
1635 Jackson	04-09500-10	Non-Lead		Installation date after lead ban	Within 175' of Post-1986 Water Main	Unknown	<Null>	Building Constructed Before 1986 or Unknown	Unknown
521 W C St	04-08800-10	Non-Lead		Field identification	Within 175' of Field-Verified Non-Lead Main	Unknown	<Null>	Building Constructed Before 1986 or Unknown	Unknown

City of Shelton Lead Service Inventory - September 2024									
Location Information		System-Owned Portion				Customer-Owned Portion			Entire Service Line Material Classification (required)
Location Identifier (required)		System-Owned Portion Service Line Material Classification (required)	If Non-Lead in Column D, Was Material Ever Previously Lead?	Basis of Material Classification (required)	Notes	Customer-Owned Portion Service Line Material Classification (required)	Basis of Material Classification (required)	Notes	
Street Address	Other Location Identifier (Acct ID)								
1605 Van Buren	04-09550-00	Non-Lead		Installation date after lead ban	Within 175' of Post-1986 Water Main	Unknown	<Null>	Building Constructed Before 1986 or Unknown	Unknown
1602 Jackson	04-09600-00	Non-Lead		Installation date after lead ban	Within 175' of Post-1986 Water Main	Unknown	<Null>	Building Constructed Before 1986 or Unknown	Unknown
1611 Monroe	04-09800-04	Non-Lead		Installation date after lead ban	Within 175' of Post-1986 Water Main	Unknown	<Null>	Building Constructed Before 1986 or Unknown	Unknown
520 W C St	04-09100-02	Non-Lead		Field identification	Within 175' of Field-Verified Non-Lead Main	Unknown	<Null>	Building Constructed Before 1986 or Unknown	Unknown
1619 Monroe	04-10100-08	Non-Lead		Field identification	Within 175' of Field-Verified Non-Lead Main	Unknown	<Null>	Building Constructed Before 1986 or Unknown	Unknown
1610 Jackson	04-09900-03	Non-Lead		Installation date after lead ban	Within 175' of Post-1986 Water Main	Unknown	<Null>	Building Constructed Before 1986 or Unknown	Unknown
1618 Jackson	04-10000-06	Non-Lead		Field identification	Within 175' of Field-Verified Non-Lead Main	Unknown	<Null>	Building Constructed Before 1986 or Unknown	Unknown
1627 Monroe	04-10200-01	Non-Lead		Field identification	Within 175' of Field-Verified Non-Lead Main	Unknown	<Null>	Building Constructed Before 1986 or Unknown	Unknown
1626 Jackson	04-10300-11	Non-Lead		Field identification	Within 175' of Field-Verified Non-Lead Main	Unknown	<Null>	Building Constructed Before 1986 or Unknown	Unknown
404 W C St	04-09700-05	Non-Lead		Installation date after lead ban	Within 175' of Post-1986 Water Main	Unknown	<Null>	Building Constructed Before 1986 or Unknown	Unknown
1634 Jackson	04-10500-08	Non-Lead		Field identification	Within 175' of Field-Verified Non-Lead Main	Unknown	<Null>	Building Constructed Before 1986 or Unknown	Unknown
1711 Monroe	04-10800-05	Non-Lead		Field identification	Within 175' of Field-Verified Non-Lead Main	Unknown	<Null>	Building Constructed Before 1986 or Unknown	Unknown
405 W D St	04-10400-02	Non-Lead		Field identification	Within 175' of Field-Verified Non-Lead Main	Unknown	<Null>	Building Constructed Before 1986 or Unknown	Unknown
1719 Monroe	04-10900-01	Non-Lead		Installation date after lead ban	Within 175' of Post-1986 Water Main	Unknown	<Null>	Building Constructed Before 1986 or Unknown	Unknown
1727 Monroe	04-11000-11	Non-Lead		Installation date after lead ban	Within 175' of Post-1986 Water Main	Unknown	<Null>	Building Constructed Before 1986 or Unknown	Unknown
404 W D St	04-10600-13	Non-Lead		Field identification	Within 175' of Field-Verified Non-Lead Main	Unknown	<Null>	Building Constructed Before 1986 or Unknown	Unknown
421 W E St	04-10700-04	Non-Lead		Installation date after lead ban	Within 175' of Post-1986 Water Main	Unknown	<Null>	Building Constructed Before 1986 or Unknown	Unknown
405 W E St	04-11100-02	Non-Lead		Installation date after lead ban	Within 175' of Post-1986 Water Main	Unknown	<Null>	Building Constructed Before 1986 or Unknown	Unknown
204 W E St	04-11300-07	Non-Lead		Installation date after lead ban	Within 175' of Post-1986 Water Main	Unknown	<Null>	Building Constructed Before 1986 or Unknown	Unknown
1815 Adams	04-11400-01	Non-Lead		Installation date after lead ban	Within 175' of Post-1986 Water Main	Unknown	<Null>	Building Constructed Before 1986 or Unknown	Unknown
1819 Adams	04-11500-03	Non-Lead		Installation date after lead ban	Within 175' of Post-1986 Water Main	Unknown	<Null>	Building Constructed Before 1986 or Unknown	Unknown
1821 Adams	04-11600-01	Non-Lead		Installation date after lead ban	Within 175' of Post-1986 Water Main	Unknown	<Null>	Building Constructed Before 1986 or Unknown	Unknown

City of Shelton Lead Service Inventory - September 2024									
Location Information		System-Owned Portion				Customer-Owned Portion			Entire Service Line Material Classification (required)
Location Identifier (required)		System-Owned Portion Service Line Material Classification (required)	If Non-Lead in Column D, Was Material Ever Previously Lead?	Basis of Material Classification (required)	Notes	Customer-Owned Portion Service Line Material Classification (required)	Basis of Material Classification (required)	Notes	
Street Address	Other Location Identifier (Acct ID)								
1823 Adams	04-11700-99	Non-Lead		Installation date after lead ban	Within 175' of Post-1986 Water Main	Unknown	<Null>	Building Constructed Before 1986 or Unknown	Unknown
1903 Adams	04-11800-06	Non-Lead		Installation date after lead ban	Within 175' of Post-1986 Water Main	Unknown	<Null>	Building Constructed Before 1986 or Unknown	Unknown
1915 Adams	04-12000-00	Non-Lead		Installation date after lead ban	Within 175' of Post-1986 Water Main	Unknown	<Null>	Building Constructed Before 1986 or Unknown	Unknown
216 W F St	04-11900-01	Non-Lead		Installation date after lead ban	Within 175' of Post-1986 Water Main	Unknown	<Null>	Building Constructed Before 1986 or Unknown	Unknown
2215 Sherwood Ln	<Null>	Non-Lead		Installation date after lead ban	Within 175' of Post-1986 Water Main	Unknown	<Null>	Building Constructed Before 1986 or Unknown	Unknown
211 W G St	04-12300-10	Non-Lead		Installation date after lead ban	Within 175' of Post-1986 Water Main	Unknown	<Null>	Building Constructed Before 1986 or Unknown	Unknown
2035 Sherwood Ln	<Null>	Non-Lead		Installation date after lead ban	Within 175' of Post-1986 Water Main	Unknown	<Null>	Building Constructed Before 1986 or Unknown	Unknown
2327 Sherwood Ln	<Null>	Non-Lead		Field identification	Within 175' of Field-Verified Non-Lead Main	Unknown	<Null>	Building Constructed Before 1986 or Unknown	Unknown
1928 Washington	<Null>	Non-Lead		Field identification	Within 175' of Field-Verified Non-Lead Main	Unknown	<Null>	Building Constructed Before 1986 or Unknown	Unknown
2218 Oly Hwy N	<Null>	Non-Lead		Installation date after lead ban	Within 175' of Post-1986 Water Main	Non-Lead	Build/installation date after lead ban	Building Constructed After 1986	Non-Lead
2414 Washington	<Null>	Non-Lead		Installation date after lead ban	Within 175' of Post-1986 Water Main	Unknown	<Null>	Building Constructed Before 1986 or Unknown	Unknown
1625 Laurel	<Null>	Non-Lead		Installation date after lead ban	Within 175' of Post-1986 Water Main	Non-Lead	Build/installation date after lead ban	Building Constructed After 1986	Non-Lead
1931 Oly Hwy N	<Null>	Non-Lead		Installation date after lead ban	Within 175' of Post-1986 Water Main	Unknown	<Null>	Building Constructed Before 1986 or Unknown	Unknown
2117 Sherwood Ln	<Null>	Non-Lead		Installation date after lead ban	Within 175' of Post-1986 Water Main	Unknown	<Null>	Building Constructed Before 1986 or Unknown	Unknown
1919 King	<Null>	Non-Lead		Installation date after lead ban	Within 175' of Post-1986 Water Main	Unknown	<Null>	Building Constructed Before 1986 or Unknown	Unknown
205 E "H" St	<Null>	Non-Lead		Installation date after lead ban	Within 175' of Post-1986 Water Main	Unknown	<Null>	Building Constructed Before 1986 or Unknown	Unknown
1613 Jackson	<Null>	Non-Lead		Field identification	Within 175' of Field-Verified Non-Lead Main	Unknown	<Null>	Building Constructed Before 1986 or Unknown	Unknown
1718 Madison	<Null>	Non-Lead		Installation date after lead ban	Within 175' of Post-1986 Water Main	Unknown	<Null>	Building Constructed Before 1986 or Unknown	Unknown
1910 Washington	<Null>	Non-Lead		Installation date after lead ban	Within 175' of Post-1986 Water Main	Non-Lead	Build/installation date after lead ban	Building Constructed After 1986	Non-Lead
2316 King	<Null>	Non-Lead		Installation date after lead ban	Within 175' of Post-1986 Water Main	Unknown	<Null>	Building Constructed Before 1986 or Unknown	Unknown
306 E "I" St	<Null>	Non-Lead		Installation date after lead ban	Within 175' of Post-1986 Water Main	Unknown	<Null>	Building Constructed Before 1986 or Unknown	Unknown
2010 Jefferson	<Null>	Non-Lead		Installation date after lead ban	Within 175' of Post-1986 Water Main	Unknown	<Null>	Building Constructed Before 1986 or Unknown	Unknown

City of Shelton Lead Service Inventory - September 2024									
Location Information		System-Owned Portion				Customer-Owned Portion			Entire Service Line Material Classification (required)
Location Identifier (required)		System-Owned Portion Service Line Material Classification (required)	If Non-Lead in Column D, Was Material Ever Previously Lead?	Basis of Material Classification (required)	Notes	Customer-Owned Portion Service Line Material Classification (required)	Basis of Material Classification (required)	Notes	
Street Address	Other Location Identifier (Acct ID)								
2305 Callanan	<Null>	Non-Lead		Installation date after lead ban	Within 175' of Post-1986 Water Main	Unknown	<Null>	Building Constructed Before 1986 or Unknown	Unknown
2230 Oly Hwy N	<Null>	Non-Lead		Installation date after lead ban	Within 175' of Post-1986 Water Main	Unknown	<Null>	Building Constructed Before 1986 or Unknown	Unknown
223 W "G" St	<Null>	Non-Lead		Installation date after lead ban	Within 175' of Post-1986 Water Main	Unknown	<Null>	Building Constructed Before 1986 or Unknown	Unknown
505 W "C" St	<Null>	Non-Lead		Field identification	Within 175' of Field-Verified Non-Lead Main	Unknown	<Null>	Building Constructed Before 1986 or Unknown	Unknown
1713 Madison	<Null>	Non-Lead		Installation date after lead ban	Within 175' of Post-1986 Water Main	Unknown	<Null>	Building Constructed Before 1986 or Unknown	Unknown
1537 Adams	<Null>	Non-Lead		Installation date after lead ban	Within 175' of Post-1986 Water Main	Unknown	<Null>	Building Constructed Before 1986 or Unknown	Unknown
2123 Sherwood Ln	<Null>	Non-Lead		Installation date after lead ban	Within 175' of Post-1986 Water Main	Unknown	<Null>	Building Constructed Before 1986 or Unknown	Unknown
2111 Washington	<Null>	Non-Lead		Installation date after lead ban	Within 175' of Post-1986 Water Main	Unknown	<Null>	Building Constructed Before 1986 or Unknown	Unknown
1913 King	<Null>	Non-Lead		Installation date after lead ban	Within 175' of Post-1986 Water Main	Unknown	<Null>	Building Constructed Before 1986 or Unknown	Unknown
324 E "J" St	<Null>	Non-Lead		Installation date after lead ban	Within 175' of Post-1986 Water Main	Unknown	<Null>	Building Constructed Before 1986 or Unknown	Unknown
2034 King	<Null>	Non-Lead		Installation date after lead ban	Within 175' of Post-1986 Water Main	Unknown	<Null>	Building Constructed Before 1986 or Unknown	Unknown
2236 Jefferson	<Null>	Non-Lead		Installation date after lead ban	Within 175' of Post-1986 Water Main	Unknown	<Null>	Building Constructed Before 1986 or Unknown	Unknown
1820 Adams	<Null>	Non-Lead		Installation date after lead ban	Within 175' of Post-1986 Water Main	Unknown	<Null>	Building Constructed Before 1986 or Unknown	Unknown
1520 Monroe	<Null>	Non-Lead		Installation date after lead ban	Within 175' of Post-1986 Water Main	Unknown	<Null>	Building Constructed Before 1986 or Unknown	Unknown
1810 Jefferson	<Null>	Non-Lead		Installation date after lead ban	Within 175' of Post-1986 Water Main	Unknown	<Null>	Building Constructed Before 1986 or Unknown	Unknown
1614 Madison	<Null>	Non-Lead		Installation date after lead ban	Within 175' of Post-1986 Water Main	Unknown	<Null>	Building Constructed Before 1986 or Unknown	Unknown
1210 W Birch	<Null>	Non-Lead		Installation date after lead ban	Within 175' of Post-1986 Water Main	Unknown	<Null>	Building Constructed Before 1986 or Unknown	Unknown
1828 Adams	<Null>	Non-Lead		Installation date after lead ban	Within 175' of Post-1986 Water Main	Unknown	<Null>	Building Constructed Before 1986 or Unknown	Unknown
1220 W Birch	<Null>	Non-Lead		Installation date after lead ban	Within 175' of Post-1986 Water Main	Non-Lead	Build/installation date after lead ban	Building Constructed After 1986	Non-Lead
317 W "C" St	<Null>	Non-Lead		Field identification	Within 175' of Field-Verified Non-Lead Main	Unknown	<Null>	Building Constructed Before 1986 or Unknown	Unknown
2227 Callanan	<Null>	Non-Lead		Installation date after lead ban	Within 175' of Post-1986 Water Main	Unknown	<Null>	Building Constructed Before 1986 or Unknown	Unknown
1712 Madison	<Null>	Non-Lead		Installation date after lead ban	Within 175' of Post-1986 Water Main	Unknown	<Null>	Building Constructed Before 1986 or Unknown	Unknown

City of Shelton Lead Service Inventory - September 2024									
Location Information		System-Owned Portion				Customer-Owned Portion			Entire Service Line Material Classification (required)
Location Identifier (required)		System-Owned Portion Service Line Material Classification (required)	If Non-Lead in Column D, Was Material Ever Previously Lead?	Basis of Material Classification (required)	Notes	Customer-Owned Portion Service Line Material Classification (required)	Basis of Material Classification (required)	Notes	
Street Address	Other Location Identifier (Acct ID)								
306 E "H" St	<Null>	Non-Lead		Installation date after lead ban	Within 175' of Post-1986 Water Main	Non-Lead	Build/installation date after lead ban	Building Constructed After 1986	Non-Lead
1525 Oly Hwy N	<Null>	Non-Lead		Installation date after lead ban	Within 175' of Post-1986 Water Main	Unknown	<Null>	Building Constructed Before 1986 or Unknown	Unknown
1610 Monroe	<Null>	Non-Lead		Field identification	Within 175' of Field-Verified Non-Lead Main	Unknown	<Null>	Building Constructed Before 1986 or Unknown	Unknown
1804 Oly Hwy N	<Null>	Non-Lead		Field identification	Within 175' of Field-Verified Non-Lead Main	Unknown	<Null>	Building Constructed Before 1986 or Unknown	Unknown
324 W "C" St	<Null>	Non-Lead		Field identification	Within 175' of Field-Verified Non-Lead Main	Unknown	<Null>	Building Constructed Before 1986 or Unknown	Unknown
319 W "C" St	<Null>	Non-Lead		Field identification	Within 175' of Field-Verified Non-Lead Main	Non-Lead	Build/installation date after lead ban	Building Constructed After 1986	Non-Lead
1928 Madison	<Null>	Non-Lead		Installation date after lead ban	Within 175' of Post-1986 Water Main	Unknown	<Null>	Building Constructed Before 1986 or Unknown	Unknown
2117 Washington	<Null>	Non-Lead		Installation date after lead ban	Within 175' of Post-1986 Water Main	Unknown	<Null>	Building Constructed Before 1986 or Unknown	Unknown
226 E "C" St	<Null>	Non-Lead		Installation date after lead ban	Within 175' of Post-1986 Water Main	Unknown	<Null>	Building Constructed Before 1986 or Unknown	Unknown
409 E "J" St	<Null>	Non-Lead		Installation date after lead ban	Within 175' of Post-1986 Water Main	Unknown	<Null>	Building Constructed Before 1986 or Unknown	Unknown
1717 Oly Hwy #10006 N	<Null>	Non-Lead		Installation date after lead ban	Within 175' of Post-1986 Water Main	Unknown	<Null>	Building Constructed Before 1986 or Unknown	Unknown
2226 Oly Hwy N	<Null>	Non-Lead		Installation date after lead ban	Within 175' of Post-1986 Water Main	Unknown	<Null>	Building Constructed Before 1986 or Unknown	Unknown
1602 Washington	<Null>	Non-Lead		Installation date after lead ban	Within 175' of Post-1986 Water Main	Non-Lead	Build/installation date after lead ban	Building Constructed After 1986	Non-Lead
2125 Washington	<Null>	Non-Lead		Installation date after lead ban	Within 175' of Post-1986 Water Main	Non-Lead	Build/installation date after lead ban	Building Constructed After 1986	Non-Lead
325 E "H" St	<Null>	Non-Lead		Installation date after lead ban	Within 175' of Post-1986 Water Main	Non-Lead	Build/installation date after lead ban	Building Constructed After 1986	Non-Lead
350 E "L" St	<Null>	Non-Lead		Installation date after lead ban	Within 175' of Post-1986 Water Main	Unknown	<Null>	Building Constructed Before 1986 or Unknown	Unknown
521 W "B" St	<Null>	Non-Lead		Installation date after lead ban	Within 175' of Post-1986 Water Main	Non-Lead	Build/installation date after lead ban	Building Constructed After 1986	Non-Lead
1628 Adams	<Null>	Non-Lead		Installation date after lead ban	Within 175' of Post-1986 Water Main	Non-Lead	Build/installation date after lead ban	Building Constructed After 1986	Non-Lead
319 W "B" St	<Null>	Non-Lead		Installation date after lead ban	Within 175' of Post-1986 Water Main	Non-Lead	Build/installation date after lead ban	Building Constructed After 1986	Non-Lead
2303 Jefferson	<Null>	Non-Lead		Installation date after lead ban	Within 175' of Post-1986 Water Main	Unknown	<Null>	Building Constructed Before 1986 or Unknown	Unknown
123 W "C" St	<Null>	Non-Lead		Installation date after lead ban	Within 175' of Post-1986 Water Main	Unknown	<Null>	Building Constructed Before 1986 or Unknown	Unknown
2306 Washington	<Null>	Non-Lead		Installation date after lead ban	Within 175' of Post-1986 Water Main	Unknown	<Null>	Building Constructed Before 1986 or Unknown	Unknown

City of Shelton Lead Service Inventory - September 2024									
Location Information		System-Owned Portion				Customer-Owned Portion			Entire Service Line Material Classification (required)
Location Identifier (required)		System-Owned Portion Service Line Material Classification (required)	If Non-Lead in Column D, Was Material Ever Previously Lead?	Basis of Material Classification (required)	Notes	Customer-Owned Portion Service Line Material Classification (required)	Basis of Material Classification (required)	Notes	
Street Address	Other Location Identifier (Acct ID)								
2317 Jefferson	<Null>	Non-Lead		Installation date after lead ban	Within 175' of Post-1986 Water Main	Unknown	<Null>	Building Constructed Before 1986 or Unknown	Unknown
1635 Oly Hwy N	<Null>	Non-Lead		Installation date after lead ban	Within 175' of Post-1986 Water Main	Non-Lead	Build/installation date after lead ban	Building Constructed After 1986	Non-Lead
1829 Jefferson	<Null>	Non-Lead		Installation date after lead ban	Within 175' of Post-1986 Water Main	Non-Lead	Build/installation date after lead ban	Building Constructed After 1986	Non-Lead
2329 Jefferson	<Null>	Non-Lead		Installation date after lead ban	Within 175' of Post-1986 Water Main	Unknown	<Null>	Building Constructed Before 1986 or Unknown	Unknown
400 W "E" St	<Null>	Non-Lead		Installation date after lead ban	Within 175' of Post-1986 Water Main	Unknown	<Null>	Building Constructed Before 1986 or Unknown	Unknown
2026 Oly Hwy N	<Null>	Non-Lead		Installation date after lead ban	Within 175' of Post-1986 Water Main	Non-Lead	Build/installation date after lead ban	Building Constructed After 1986	Non-Lead
E 800-S "K" St	<Null>	Non-Lead		Field identification	Within 175' of Field-Verified Non-Lead Main	Non-Lead	Build/installation date after lead ban	Building Constructed After 1986	Non-Lead
800 E "K" St	<Null>	Non-Lead		Field identification	Within 175' of Field-Verified Non-Lead Main	Non-Lead	Build/installation date after lead ban	Building Constructed After 1986	Non-Lead
116 W H St	05-00400-05	Non-Lead		Installation date after lead ban	Within 175' of Post-1986 Water Main	Unknown	<Null>	Building Constructed Before 1986 or Unknown	Unknown
2005 Oly Hwy N	05-00100-02	Non-Lead		Installation date after lead ban	Within 175' of Post-1986 Water Main	Unknown	<Null>	Building Constructed Before 1986 or Unknown	Unknown
2112 Adams	05-00500-99	Non-Lead		Installation date after lead ban	Within 175' of Post-1986 Water Main	Unknown	<Null>	Building Constructed Before 1986 or Unknown	Unknown
2120 Adams	05-00700-02	Non-Lead		Installation date after lead ban	Within 175' of Post-1986 Water Main	Unknown	<Null>	Building Constructed Before 1986 or Unknown	Unknown
2126 Adams	05-00800-09	Non-Lead		Installation date after lead ban	Within 175' of Post-1986 Water Main	Unknown	<Null>	Building Constructed Before 1986 or Unknown	Unknown
2128 Adams	05-00900-13	Non-Lead		Installation date after lead ban	Within 175' of Post-1986 Water Main	Unknown	<Null>	Building Constructed Before 1986 or Unknown	Unknown
2130 Adams	05-01000-06	Non-Lead		Installation date after lead ban	Within 175' of Post-1986 Water Main	Unknown	<Null>	Building Constructed Before 1986 or Unknown	Unknown
124 & 126 W I St	05-01200-04	Non-Lead		Installation date after lead ban	Within 175' of Post-1986 Water Main	Unknown	<Null>	Building Constructed Before 1986 or Unknown	Unknown
2121 Oly Hwy S114 & S11	05-00704-99	Non-Lead		Installation date after lead ban	Within 175' of Post-1986 Water Main	Unknown	<Null>	Building Constructed Before 1986 or Unknown	Unknown
2121 Oly Hwy S118 N	05-00705-00	Non-Lead		Installation date after lead ban	Within 175' of Post-1986 Water Main	Unknown	<Null>	Building Constructed Before 1986 or Unknown	Unknown
2214 1/2 Adams	05-01500-10	Non-Lead		Installation date after lead ban	Within 175' of Post-1986 Water Main	Unknown	<Null>	Building Constructed Before 1986 or Unknown	Unknown
2215 Oly Hwy N	05-01400-06	Non-Lead		Installation date after lead ban	Within 175' of Post-1986 Water Main	Unknown	<Null>	Building Constructed Before 1986 or Unknown	Unknown
2213 Oly Hwy N	05-01300-04	Non-Lead		Installation date after lead ban	Within 175' of Post-1986 Water Main	Unknown	<Null>	Building Constructed Before 1986 or Unknown	Unknown
2235 Oly Hwy N	05-01900-04	Non-Lead		Installation date after lead ban	Within 175' of Post-1986 Water Main	Unknown	<Null>	Building Constructed Before 1986 or Unknown	Unknown

City of Shelton Lead Service Inventory - September 2024									
Location Information		System-Owned Portion				Customer-Owned Portion			Entire Service Line Material Classification (required)
Location Identifier (required)		System-Owned Portion Service Line Material Classification (required)	If Non-Lead in Column D, Was Material Ever Previously Lead?	Basis of Material Classification (required)	Notes	Customer-Owned Portion Service Line Material Classification (required)	Basis of Material Classification (required)	Notes	
Street Address	Other Location Identifier (Acct ID)								
2307 Oly Hwy N	05-02020-00	Non-Lead		Installation date after lead ban	Within 175' of Post-1986 Water Main	Non-Lead	Build/installation date after lead ban	Building Constructed After 1986	Non-Lead
2337 Oly Hwy N	05-02100-05	Non-Lead		Installation date after lead ban	Within 175' of Post-1986 Water Main	Unknown	<Null>	Building Constructed Before 1986 or Unknown	Unknown
2333 Oly Hwy N	05-02003-14	Non-Lead		Installation date after lead ban	Within 175' of Post-1986 Water Main	Unknown	<Null>	Building Constructed Before 1986 or Unknown	Unknown
2335 Adams	05-02500-07	Non-Lead		Installation date after lead ban	Within 175' of Post-1986 Water Main	Unknown	<Null>	Building Constructed Before 1986 or Unknown	Unknown
2332 Madison	05-02600-01	Non-Lead		Installation date after lead ban	Within 175' of Post-1986 Water Main	Unknown	<Null>	Building Constructed Before 1986 or Unknown	Unknown
121 W K St	05-02200-01	Non-Lead		Installation date after lead ban	Within 175' of Post-1986 Water Main	Unknown	<Null>	Building Constructed Before 1986 or Unknown	Unknown
2323 Adams	05-02700-10	Non-Lead		Installation date after lead ban	Within 175' of Post-1986 Water Main	Unknown	<Null>	Building Constructed Before 1986 or Unknown	Unknown
2315-2321 Adams	05-02800-01	Non-Lead		Installation date after lead ban	Within 175' of Post-1986 Water Main	Unknown	<Null>	Building Constructed Before 1986 or Unknown	Unknown
2320 Madison	05-02900-03	Non-Lead		Installation date after lead ban	Within 175' of Post-1986 Water Main	Unknown	<Null>	Building Constructed Before 1986 or Unknown	Unknown
2313 Adams	05-03100-03	Non-Lead		Installation date after lead ban	Within 175' of Post-1986 Water Main	Unknown	<Null>	Building Constructed Before 1986 or Unknown	Unknown
2312 Madison	05-03000-05	Non-Lead		Installation date after lead ban	Within 175' of Post-1986 Water Main	Unknown	<Null>	Building Constructed Before 1986 or Unknown	Unknown
2311 Adams	05-03200-01	Non-Lead		Installation date after lead ban	Within 175' of Post-1986 Water Main	Unknown	<Null>	Building Constructed Before 1986 or Unknown	Unknown
2303 Adams	05-03400-12	Non-Lead		Installation date after lead ban	Within 175' of Post-1986 Water Main	Unknown	<Null>	Building Constructed Before 1986 or Unknown	Unknown
2240 Madison	05-03500-07	Non-Lead		Installation date after lead ban	Within 175' of Post-1986 Water Main	Unknown	<Null>	Building Constructed Before 1986 or Unknown	Unknown
226 W J St	05-03300-11	Non-Lead		Installation date after lead ban	Within 175' of Post-1986 Water Main	Unknown	<Null>	Building Constructed Before 1986 or Unknown	Unknown
2235 Adams	05-03600-02	Non-Lead		Installation date after lead ban	Within 175' of Post-1986 Water Main	Unknown	<Null>	Building Constructed Before 1986 or Unknown	Unknown
2223 Adams	05-03675-02	Non-Lead		Installation date after lead ban	Within 175' of Post-1986 Water Main	Non-Lead	Build/installation date after lead ban	Building Constructed After 1986	Non-Lead
2220 Madison	05-03800-04	Non-Lead		Installation date after lead ban	Within 175' of Post-1986 Water Main	Unknown	<Null>	Building Constructed Before 1986 or Unknown	Unknown
2212 Madison	05-03900-04	Non-Lead		Installation date after lead ban	Within 175' of Post-1986 Water Main	Unknown	<Null>	Building Constructed Before 1986 or Unknown	Unknown
2221 Adams	05-03650-03	Non-Lead		Installation date after lead ban	Within 175' of Post-1986 Water Main	Non-Lead	Build/installation date after lead ban	Building Constructed After 1986	Non-Lead
2204 Madison	05-04100-02	Non-Lead		Installation date after lead ban	Within 175' of Post-1986 Water Main	Unknown	<Null>	Building Constructed Before 1986 or Unknown	Unknown
2022 Madison	05-14160-83	Non-Lead		Installation date after lead ban	Within 175' of Post-1986 Water Main	Unknown	<Null>	Building Constructed Before 1986 or Unknown	Unknown

City of Shelton Lead Service Inventory - September 2024									
Location Information		System-Owned Portion				Customer-Owned Portion			Entire Service Line Material Classification (required)
Location Identifier (required)		System-Owned Portion Service Line Material Classification (required)	If Non-Lead in Column D, Was Material Ever Previously Lead?	Basis of Material Classification (required)	Notes	Customer-Owned Portion Service Line Material Classification (required)	Basis of Material Classification (required)	Notes	
Street Address	Other Location Identifier (Acct ID)								
2203 Adams	05-04200-06	Non-Lead		Installation date after lead ban	Within 175' of Post-1986 Water Main	Unknown	<Null>	Building Constructed Before 1986 or Unknown	Unknown
2135 Adams	05-04300-00	Non-Lead		Installation date after lead ban	Within 175' of Post-1986 Water Main	Unknown	<Null>	Building Constructed Before 1986 or Unknown	Unknown
2120 Madison	05-04700-05	Non-Lead		Installation date after lead ban	Within 175' of Post-1986 Water Main	Unknown	<Null>	Building Constructed Before 1986 or Unknown	Unknown
2129 Adams	05-04500-06	Non-Lead		Installation date after lead ban	Within 175' of Post-1986 Water Main	Unknown	<Null>	Building Constructed Before 1986 or Unknown	Unknown
2111 Adams	05-04900-10	Non-Lead		Installation date after lead ban	Within 175' of Post-1986 Water Main	Unknown	<Null>	Building Constructed Before 1986 or Unknown	Unknown
2112 Madison	05-05000-04	Non-Lead		Installation date after lead ban	Within 175' of Post-1986 Water Main	Unknown	<Null>	Building Constructed Before 1986 or Unknown	Unknown
2106 Madison	05-05200-10	Non-Lead		Installation date after lead ban	Within 175' of Post-1986 Water Main	Unknown	<Null>	Building Constructed Before 1986 or Unknown	Unknown
2025 Adams	05-05500-04	Non-Lead		Installation date after lead ban	Within 175' of Post-1986 Water Main	Unknown	<Null>	Building Constructed Before 1986 or Unknown	Unknown
206 W H St	05-05100-12	Non-Lead		Installation date after lead ban	Within 175' of Post-1986 Water Main	Unknown	<Null>	Building Constructed Before 1986 or Unknown	Unknown
223 W H St	05-05400-00	Non-Lead		Installation date after lead ban	Within 175' of Post-1986 Water Main	Unknown	<Null>	Building Constructed Before 1986 or Unknown	Unknown
201 W H St	05-05300-11	Non-Lead		Installation date after lead ban	Within 175' of Post-1986 Water Main	Unknown	<Null>	Building Constructed Before 1986 or Unknown	Unknown
2015 Adams	05-05700-10	Non-Lead		Installation date after lead ban	Within 175' of Post-1986 Water Main	Unknown	<Null>	Building Constructed Before 1986 or Unknown	Unknown
2012 Madison	05-05800-12	Non-Lead		Installation date after lead ban	Within 175' of Post-1986 Water Main	Unknown	<Null>	Building Constructed Before 1986 or Unknown	Unknown
204 W G St	05-05900-08	Non-Lead		Installation date after lead ban	Within 175' of Post-1986 Water Main	Unknown	<Null>	Building Constructed Before 1986 or Unknown	Unknown
220 W G St	05-06000-03	Non-Lead		Installation date after lead ban	Within 175' of Post-1986 Water Main	Unknown	<Null>	Building Constructed Before 1986 or Unknown	Unknown
304 W G St	05-06125-08	Non-Lead		Installation date after lead ban	Within 175' of Post-1986 Water Main	Non-Lead	Build/installation date after lead ban	Building Constructed After 1986	Non-Lead
307 W G St	05-06100-01	Non-Lead		Installation date after lead ban	Within 175' of Post-1986 Water Main	Unknown	<Null>	Building Constructed Before 1986 or Unknown	Unknown
309 W G St	05-06200-01	Non-Lead		Installation date after lead ban	Within 175' of Post-1986 Water Main	Unknown	<Null>	Building Constructed Before 1986 or Unknown	Unknown
310 W G St	05-06225-06	Non-Lead		Installation date after lead ban	Within 175' of Post-1986 Water Main	Non-Lead	Build/installation date after lead ban	Building Constructed After 1986	Non-Lead
316 W G St	05-06230-06	Non-Lead		Installation date after lead ban	Within 175' of Post-1986 Water Main	Non-Lead	Build/installation date after lead ban	Building Constructed After 1986	Non-Lead
322 W G St	05-06250-04	Non-Lead		Installation date after lead ban	Within 175' of Post-1986 Water Main	Non-Lead	Build/installation date after lead ban	Building Constructed After 1986	Non-Lead
326 W G St	05-06300-04	Non-Lead		Installation date after lead ban	Within 175' of Post-1986 Water Main	Unknown	<Null>	Building Constructed Before 1986 or Unknown	Unknown

City of Shelton Lead Service Inventory - September 2024									
Location Information		System-Owned Portion				Customer-Owned Portion			Entire Service Line Material Classification (required)
Location Identifier (required)		System-Owned Portion Service Line Material Classification (required)	If Non-Lead in Column D, Was Material Ever Previously Lead?	Basis of Material Classification (required)	Notes	Customer-Owned Portion Service Line Material Classification (required)	Basis of Material Classification (required)	Notes	
Street Address	Other Location Identifier (Acct ID)								
401 W G St	05-06400-03	Non-Lead		Installation date after lead ban	Within 175' of Post-1986 Water Main	Unknown	<Null>	Building Constructed Before 1986 or Unknown	Unknown
402 W G St	05-06500-03	Non-Lead		Installation date after lead ban	Within 175' of Post-1986 Water Main	Non-Lead	Build/installation date after lead ban	Building Constructed After 1986	Non-Lead
2001 Patterson Rd	05-06800-04	Non-Lead		Installation date after lead ban	Within 175' of Post-1986 Water Main	Unknown	<Null>	Building Constructed Before 1986 or Unknown	Unknown
400-DF W E St	04-11375-10	Non-Lead		Installation date after lead ban	Within 175' of Post-1986 Water Main	Unknown	<Null>	Building Constructed Before 1986 or Unknown	Unknown
410 & 412 W G St	05-06600-01	Non-Lead		Installation date after lead ban	Within 175' of Post-1986 Water Main	Unknown	<Null>	Building Constructed Before 1986 or Unknown	Unknown
2001 1/2 Patterson Rd	05-06850-01	Non-Lead		Installation date after lead ban	Within 175' of Post-1986 Water Main	Unknown	<Null>	Building Constructed Before 1986 or Unknown	Unknown
2002 Patterson Rd	05-06900-04	Non-Lead		Installation date after lead ban	Within 175' of Post-1986 Water Main	Unknown	<Null>	Building Constructed Before 1986 or Unknown	Unknown
2005 Patterson Rd	05-07000-00	Non-Lead		Installation date after lead ban	Within 175' of Post-1986 Water Main	Unknown	<Null>	Building Constructed Before 1986 or Unknown	Unknown
2006 Patterson Rd	05-07100-00	Non-Lead		Installation date after lead ban	Within 175' of Post-1986 Water Main	Unknown	<Null>	Building Constructed Before 1986 or Unknown	Unknown
2009 Patterson Rd	05-07200-02	Non-Lead		Installation date after lead ban	Within 175' of Post-1986 Water Main	Unknown	<Null>	Building Constructed Before 1986 or Unknown	Unknown
521 W H St	05-07300-01	Non-Lead		Installation date after lead ban	Within 175' of Post-1986 Water Main	Unknown	<Null>	Building Constructed Before 1986 or Unknown	Unknown
612 W H St	05-07400-00	Non-Lead		Installation date after lead ban	Within 175' of Post-1986 Water Main	Unknown	<Null>	Building Constructed Before 1986 or Unknown	Unknown
526 W H St	05-07301-99	Non-Lead		Installation date after lead ban	Within 175' of Post-1986 Water Main	Unknown	<Null>	Building Constructed Before 1986 or Unknown	Unknown
409 W H St	05-07800-06	Non-Lead		Installation date after lead ban	Within 175' of Post-1986 Water Main	Unknown	<Null>	Building Constructed Before 1986 or Unknown	Unknown
407 W H St	05-07900-07	Non-Lead		Installation date after lead ban	Within 175' of Post-1986 Water Main	Unknown	<Null>	Building Constructed Before 1986 or Unknown	Unknown
2101 Madison	05-08300-04	Non-Lead		Installation date after lead ban	Within 175' of Post-1986 Water Main	Unknown	<Null>	Building Constructed Before 1986 or Unknown	Unknown
317 W H St	05-08100-07	Non-Lead		Installation date after lead ban	Within 175' of Post-1986 Water Main	Unknown	<Null>	Building Constructed Before 1986 or Unknown	Unknown
307 W H St	05-08200-07	Non-Lead		Installation date after lead ban	Within 175' of Post-1986 Water Main	Unknown	<Null>	Building Constructed Before 1986 or Unknown	Unknown
2110 Monroe	05-08500-06	Non-Lead		Installation date after lead ban	Within 175' of Post-1986 Water Main	Unknown	<Null>	Building Constructed Before 1986 or Unknown	Unknown
2114 Monroe	05-08600-04	Non-Lead		Installation date after lead ban	Within 175' of Post-1986 Water Main	Unknown	<Null>	Building Constructed Before 1986 or Unknown	Unknown
2111 Madison	05-08700-07	Non-Lead		Installation date after lead ban	Within 175' of Post-1986 Water Main	Unknown	<Null>	Building Constructed Before 1986 or Unknown	Unknown
320 W H St	05-08400-00	Non-Lead		Installation date after lead ban	Within 175' of Post-1986 Water Main	Unknown	<Null>	Building Constructed Before 1986 or Unknown	Unknown

City of Shelton Lead Service Inventory - September 2024									
Location Information		System-Owned Portion				Customer-Owned Portion			Entire Service Line Material Classification (required)
Location Identifier (required)		System-Owned Portion Service Line Material Classification (required)	If Non-Lead in Column D, Was Material Ever Previously Lead?	Basis of Material Classification (required)	Notes	Customer-Owned Portion Service Line Material Classification (required)	Basis of Material Classification (required)	Notes	
Street Address	Other Location Identifier (Acct ID)								
2117 Madison	05-08800-04	Non-Lead		Installation date after lead ban	Within 175' of Post-1986 Water Main	Unknown	<Null>	Building Constructed Before 1986 or Unknown	Unknown
2128 Monroe	05-09000-08	Non-Lead		Installation date after lead ban	Within 175' of Post-1986 Water Main	Unknown	<Null>	Building Constructed Before 1986 or Unknown	Unknown
2122 Monroe	05-08900-06	Non-Lead		Installation date after lead ban	Within 175' of Post-1986 Water Main	Unknown	<Null>	Building Constructed Before 1986 or Unknown	Unknown
2127 Madison	05-09100-08	Non-Lead		Installation date after lead ban	Within 175' of Post-1986 Water Main	Unknown	<Null>	Building Constructed Before 1986 or Unknown	Unknown
305 W I St	05-09300-12	Non-Lead		Installation date after lead ban	Within 175' of Post-1986 Water Main	Unknown	<Null>	Building Constructed Before 1986 or Unknown	Unknown
325 W I St	05-09200-00	Non-Lead		Installation date after lead ban	Within 175' of Post-1986 Water Main	Unknown	<Null>	Building Constructed Before 1986 or Unknown	Unknown
403 W I St	05-09400-08	Non-Lead		Installation date after lead ban	Within 175' of Post-1986 Water Main	Unknown	<Null>	Building Constructed Before 1986 or Unknown	Unknown
413 W I St	05-09500-00	Non-Lead		Installation date after lead ban	Within 175' of Post-1986 Water Main	Unknown	<Null>	Building Constructed Before 1986 or Unknown	Unknown
422 W I St	05-09700-02	Non-Lead		Installation date after lead ban	Within 175' of Post-1986 Water Main	Unknown	<Null>	Building Constructed Before 1986 or Unknown	Unknown
412 W I St	05-09600-00	Non-Lead		Installation date after lead ban	Within 175' of Post-1986 Water Main	Unknown	<Null>	Building Constructed Before 1986 or Unknown	Unknown
428 W I St	05-09800-01	Non-Lead		Installation date after lead ban	Within 175' of Post-1986 Water Main	Unknown	<Null>	Building Constructed Before 1986 or Unknown	Unknown
421 W I St	05-09900-03	Non-Lead		Installation date after lead ban	Within 175' of Post-1986 Water Main	Unknown	<Null>	Building Constructed Before 1986 or Unknown	Unknown
427 W I St	05-10000-03	Non-Lead		Installation date after lead ban	Within 175' of Post-1986 Water Main	Unknown	<Null>	Building Constructed Before 1986 or Unknown	Unknown
429 W I St	05-10100-06	Non-Lead		Installation date after lead ban	Within 175' of Post-1986 Water Main	Unknown	<Null>	Building Constructed Before 1986 or Unknown	Unknown
507 W I St	05-10200-05	Non-Lead		Installation date after lead ban	Within 175' of Post-1986 Water Main	Unknown	<Null>	Building Constructed Before 1986 or Unknown	Unknown
504 W I St	05-10300-00	Non-Lead		Installation date after lead ban	Within 175' of Post-1986 Water Main	Unknown	<Null>	Building Constructed Before 1986 or Unknown	Unknown
523 W I St	05-10700-00	Non-Lead		Installation date after lead ban	Within 175' of Post-1986 Water Main	Unknown	<Null>	Building Constructed Before 1986 or Unknown	Unknown
506 W I St	05-10400-01	Non-Lead		Installation date after lead ban	Within 175' of Post-1986 Water Main	Unknown	<Null>	Building Constructed Before 1986 or Unknown	Unknown
533 W I St	05-10800-01	Non-Lead		Installation date after lead ban	Within 175' of Post-1986 Water Main	Unknown	<Null>	Building Constructed Before 1986 or Unknown	Unknown
535 W I St	05-10900-01	Non-Lead		Installation date after lead ban	Within 175' of Post-1986 Water Main	Unknown	<Null>	Building Constructed Before 1986 or Unknown	Unknown
538 W I St	05-11050-99	Non-Lead		Installation date after lead ban	Within 175' of Post-1986 Water Main	Non-Lead	Build/installation date after lead ban	Building Constructed After 1986	Non-Lead
537 W I St	05-11000-02	Non-Lead		Installation date after lead ban	Within 175' of Post-1986 Water Main	Unknown	<Null>	Building Constructed Before 1986 or Unknown	Unknown

City of Shelton Lead Service Inventory - September 2024									
Location Information		System-Owned Portion				Customer-Owned Portion			Entire Service Line Material Classification (required)
Location Identifier (required)		System-Owned Portion Service Line Material Classification (required)	If Non-Lead in Column D, Was Material Ever Previously Lead?	Basis of Material Classification (required)	Notes	Customer-Owned Portion Service Line Material Classification (required)	Basis of Material Classification (required)	Notes	
Street Address	Other Location Identifier (Acct ID)								
2207 Madison	05-11300-01	Non-Lead		Installation date after lead ban	Within 175' of Post-1986 Water Main	Unknown	<Null>	Building Constructed Before 1986 or Unknown	Unknown
536 W I St	05-11100-06	Non-Lead		Installation date after lead ban	Within 175' of Post-1986 Water Main	Unknown	<Null>	Building Constructed Before 1986 or Unknown	Unknown
2219 Madison	05-11400-00	Non-Lead		Installation date after lead ban	Within 175' of Post-1986 Water Main	Unknown	<Null>	Building Constructed Before 1986 or Unknown	Unknown
2505 Oly Hwy S120 N	29-00300-02	Non-Lead		Installation date after lead ban	Within 175' of Post-1986 Water Main	Unknown	<Null>	Building Constructed Before 1986 or Unknown	Unknown
2505 Oly Hwy S100 N	29-00400-02	Non-Lead		Installation date after lead ban	Within 175' of Post-1986 Water Main	Unknown	<Null>	Building Constructed Before 1986 or Unknown	Unknown
2505 Oly Hwy S140 N	29-00600-07	Non-Lead		Installation date after lead ban	Within 175' of Post-1986 Water Main	Unknown	<Null>	Building Constructed Before 1986 or Unknown	Unknown
2505 Oly Hwy S130 N	29-00500-13	Non-Lead		Installation date after lead ban	Within 175' of Post-1986 Water Main	Unknown	<Null>	Building Constructed Before 1986 or Unknown	Unknown
2505 Oly Hwy S160 N	29-00700-05	Non-Lead		Installation date after lead ban	Within 175' of Post-1986 Water Main	Unknown	<Null>	Building Constructed Before 1986 or Unknown	Unknown
2505 Oly Hwy S180 N	29-01000-01	Non-Lead		Installation date after lead ban	Within 175' of Post-1986 Water Main	Unknown	<Null>	Building Constructed Before 1986 or Unknown	Unknown
2505 Oly Hwy S170 N	29-00900-07	Non-Lead		Installation date after lead ban	Within 175' of Post-1986 Water Main	Unknown	<Null>	Building Constructed Before 1986 or Unknown	Unknown
2505 Oly Hwy S150 N	29-00800-07	Non-Lead		Installation date after lead ban	Within 175' of Post-1986 Water Main	Unknown	<Null>	Building Constructed Before 1986 or Unknown	Unknown
2517 Oly Hwy N	29-01300-05	Non-Lead		Installation date after lead ban	Within 175' of Post-1986 Water Main	Unknown	<Null>	Building Constructed Before 1986 or Unknown	Unknown
2505 Oly Hwy S220 N	29-01200-04	Non-Lead		Installation date after lead ban	Within 175' of Post-1986 Water Main	Unknown	<Null>	Building Constructed Before 1986 or Unknown	Unknown
2516, 2515 & 2513 Oly H	29-01400-01	Non-Lead		Installation date after lead ban	Within 175' of Post-1986 Water Main	Unknown	<Null>	Building Constructed Before 1986 or Unknown	Unknown
2505 Oly Hwy S200 N	29-01100-01	Non-Lead		Installation date after lead ban	Within 175' of Post-1986 Water Main	Unknown	<Null>	Building Constructed Before 1986 or Unknown	Unknown
2505 Oly Hwy S300 N	29-01500-00	Non-Lead		Installation date after lead ban	Within 175' of Post-1986 Water Main	Unknown	<Null>	Building Constructed Before 1986 or Unknown	Unknown
2505 Oly Hwy S440 N	29-01800-01	Non-Lead		Installation date after lead ban	Within 175' of Post-1986 Water Main	Unknown	<Null>	Building Constructed Before 1986 or Unknown	Unknown
2511 Oly Hwy S400-420	29-01600-01	Non-Lead		Installation date after lead ban	Within 175' of Post-1986 Water Main	Unknown	<Null>	Building Constructed Before 1986 or Unknown	Unknown
2505 Oly Hwy S460 N	29-01900-01	Non-Lead		Installation date after lead ban	Within 175' of Post-1986 Water Main	Unknown	<Null>	Building Constructed Before 1986 or Unknown	Unknown
2505 Oly Hwy S450 N	29-01925-00	Non-Lead		Installation date after lead ban	Within 175' of Post-1986 Water Main	Unknown	<Null>	Building Constructed Before 1986 or Unknown	Unknown
2508 Oly Hwy N	29-02200-00	Non-Lead		Installation date after lead ban	Within 175' of Post-1986 Water Main	Unknown	<Null>	Building Constructed Before 1986 or Unknown	Unknown
301 E Wallace Kneeland (Heritage Bank)	29-02500-00	Non-Lead		Field identification	Within 175' of Field-Verified Non-Lead Main	Non-Lead	Build/installation date after lead ban	Building Constructed After 1986	Non-Lead

City of Shelton Lead Service Inventory - September 2024									
Location Information		System-Owned Portion				Customer-Owned Portion			Entire Service Line Material Classification (required)
Location Identifier (required)		System-Owned Portion Service Line Material Classification (required)	If Non-Lead in Column D, Was Material Ever Previously Lead?	Basis of Material Classification (required)	Notes	Customer-Owned Portion Service Line Material Classification (required)	Basis of Material Classification (required)	Notes	
Street Address	Other Location Identifier (Acct ID)								
301 E Wallace Kneeland(Denny's Irrigation)	29-02401-02	Non-Lead		Field identification	Within 175' of Field-Verified Non-Lead Main	Non-Lead	Build/installation date after lead ban	Building Constructed After 1986	Non-Lead
301 E Wallace Kneeland (Fred Meyer)	29-05000-01	Non-Lead		Field identification	Within 175' of Field-Verified Non-Lead Main	Non-Lead	Build/installation date after lead ban	Building Constructed After 1986	Non-Lead
301 E 115-S Wallace Kneeland	29-02501-00	Non-Lead		Field identification	Within 175' of Field-Verified Non-Lead Main	Non-Lead	Build/installation date after lead ban	Building Constructed After 1986	Non-Lead
301 E Wallace Kneeland (Irrigation)	29-02701-12	Non-Lead		Field identification	Within 175' of Field-Verified Non-Lead Main	Non-Lead	Build/installation date after lead ban	Building Constructed After 1986	Non-Lead
301 E Wallace Kneeland (H&R)	29-02800-02	Non-Lead		Field identification	Within 175' of Field-Verified Non-Lead Main	Non-Lead	Build/installation date after lead ban	Building Constructed After 1986	Non-Lead
301 124-S E Wallace Kneeland (BK)	29-02601-03	Non-Lead		Field identification	Within 175' of Field-Verified Non-Lead Main	Non-Lead	Build/installation date after lead ban	Building Constructed After 1986	Non-Lead
301 E Wallace Kneeland (Arnold's Food Market)	29-02700-03	Non-Lead		Field identification	Within 175' of Field-Verified Non-Lead Main	Non-Lead	Build/installation date after lead ban	Building Constructed After 1986	Non-Lead
301 E Wallace Kneeland (Nails R Us)	29-02900-02	Non-Lead		Field identification	Within 175' of Field-Verified Non-Lead Main	Non-Lead	Build/installation date after lead ban	Building Constructed After 1986	Non-Lead
213 W Wallace Kneeland	30-02500-05	Non-Lead		Field identification	Within 175' of Field-Verified Non-Lead Main	Unknown	<Null>	Building Constructed Before 1986 or Unknown	Unknown
301 E 236-S Wallace Kneeland	29-03008-05	Non-Lead		Field identification	Within 175' of Field-Verified Non-Lead Main	Unknown	<Null>	Building Constructed Before 1986 or Unknown	Unknown
301 E Wallace Kneeland (Dollar Tree)	29-03007-02	Non-Lead		Field identification	Within 175' of Field-Verified Non-Lead Main	Non-Lead	Build/installation date after lead ban	Building Constructed After 1986	Non-Lead
301 E 155-S Wallace Kneeland (Taco Bell Irrigation)	29-03005-00	Non-Lead		Field identification	Within 175' of Field-Verified Non-Lead Main	Non-Lead	Build/installation date after lead ban	Building Constructed After 1986	Non-Lead
3101 Oly Hwy N (Happy T)	29-07501-07	Non-Lead		Field identification	Within 175' of Field-Verified Non-Lead Main	Non-Lead	Build/installation date after lead ban	Building Constructed After 1986	Non-Lead
3101-S Oly Hwy N (Happy T)	29-07500-99	Non-Lead		Field identification	Within 175' of Field-Verified Non-Lead Main	Non-Lead	Build/installation date after lead ban	Building Constructed After 1986	Non-Lead
3005 Northview Circle	29-07800-08	Non-Lead		Field identification	Within 175' of Field-Verified Non-Lead Main	Unknown	<Null>	Building Constructed Before 1986 or Unknown	Unknown
3001 Oly Hwy N (Old Roosters)	29-07600-03	Non-Lead		Field identification	Within 175' of Field-Verified Non-Lead Main	Non-Lead	Build/installation date after lead ban	Building Constructed After 1986	Non-Lead
2947 Oly Hwy N	29-07750-01	Non-Lead		Field identification	Within 175' of Field-Verified Non-Lead Main	Non-Lead	Build/installation date after lead ban	Building Constructed After 1986	Non-Lead
2943 Northview Circle	29-07900-04	Non-Lead		Field identification	Within 175' of Field-Verified Non-Lead Main	Unknown	<Null>	Building Constructed Before 1986 or Unknown	Unknown
2921 Northview Circle	29-08100-00	Non-Lead		Field identification	Within 175' of Field-Verified Non-Lead Main	Non-Lead	Build/installation date after lead ban	Building Constructed After 1986	Non-Lead

City of Shelton Lead Service Inventory - September 2024									
Location Information		System-Owned Portion				Customer-Owned Portion			Entire Service Line Material Classification (required)
Location Identifier (required)		System-Owned Portion Service Line Material Classification (required)	If Non-Lead in Column D, Was Material Ever Previously Lead?	Basis of Material Classification (required)	Notes	Customer-Owned Portion Service Line Material Classification (required)	Basis of Material Classification (required)	Notes	
Street Address	Other Location Identifier (Acct ID)								
2947-S Oly Hwy N	29-07700-02	Non-Lead		Field identification	Within 175' of Field-Verified Non-Lead Main	Non-Lead	Build/installation date after lead ban	Building Constructed After 1986	Non-Lead
3001-S Oly Hwy N (Old Roosters)	29-07650-03	Non-Lead		Field identification	Within 175' of Field-Verified Non-Lead Main	Non-Lead	Build/installation date after lead ban	Building Constructed After 1986	Non-Lead
105 Springfield Loop	31-00000-08	Non-Lead		Field identification	Within 175' of Field-Verified Non-Lead Main	Non-Lead	Build/installation date after lead ban	Building Constructed After 1986	Non-Lead
2919-S Oly Hwy N	29-08000-99	Non-Lead		Field identification	Within 175' of Field-Verified Non-Lead Main	Non-Lead	Build/installation date after lead ban	Building Constructed After 1986	Non-Lead
518 Springfield Loop	31-00300-06	Non-Lead		Field identification	Within 175' of Field-Verified Non-Lead Main	Non-Lead	Build/installation date after lead ban	Building Constructed After 1986	Non-Lead
115 Springfield Loop	31-00100-07	Non-Lead		Field identification	Within 175' of Field-Verified Non-Lead Main	Non-Lead	Build/installation date after lead ban	Building Constructed After 1986	Non-Lead
510 Springfield Loop	31-00200-01	Non-Lead		Field identification	Within 175' of Field-Verified Non-Lead Main	Non-Lead	Build/installation date after lead ban	Building Constructed After 1986	Non-Lead
135 Springfield Ct	31-00500-08	Non-Lead		Field identification	Within 175' of Field-Verified Non-Lead Main	Non-Lead	Build/installation date after lead ban	Building Constructed After 1986	Non-Lead
127 Springfield Ct	31-00400-05	Non-Lead		Field identification	Within 175' of Field-Verified Non-Lead Main	Non-Lead	Build/installation date after lead ban	Building Constructed After 1986	Non-Lead
139 Springfield Ct	31-00600-06	Non-Lead		Field identification	Within 175' of Field-Verified Non-Lead Main	Non-Lead	Build/installation date after lead ban	Building Constructed After 1986	Non-Lead
143 Springfield Ct	31-00700-01	Non-Lead		Field identification	Within 175' of Field-Verified Non-Lead Main	Non-Lead	Build/installation date after lead ban	Building Constructed After 1986	Non-Lead
147 Springfield Ct	31-00800-01	Non-Lead		Field identification	Within 175' of Field-Verified Non-Lead Main	Non-Lead	Build/installation date after lead ban	Building Constructed After 1986	Non-Lead
146 Springfield Ct	31-01000-02	Non-Lead		Field identification	Within 175' of Field-Verified Non-Lead Main	Non-Lead	Build/installation date after lead ban	Building Constructed After 1986	Non-Lead
148 Springfield Ct	31-00900-01	Non-Lead		Field identification	Within 175' of Field-Verified Non-Lead Main	Non-Lead	Build/installation date after lead ban	Building Constructed After 1986	Non-Lead
136 Springfield Ct	31-01200-04	Non-Lead		Field identification	Within 175' of Field-Verified Non-Lead Main	Non-Lead	Build/installation date after lead ban	Building Constructed After 1986	Non-Lead
142 Springfield Ct	31-01100-03	Non-Lead		Field identification	Within 175' of Field-Verified Non-Lead Main	Non-Lead	Build/installation date after lead ban	Building Constructed After 1986	Non-Lead
126 Springfield Ct	31-01300-02	Non-Lead		Field identification	Within 175' of Field-Verified Non-Lead Main	Non-Lead	Build/installation date after lead ban	Building Constructed After 1986	Non-Lead
118 Springfield Ct	31-01400-06	Non-Lead		Field identification	Within 175' of Field-Verified Non-Lead Main	Non-Lead	Build/installation date after lead ban	Building Constructed After 1986	Non-Lead
438 Springfield Loop	31-01700-04	Non-Lead		Field identification	Within 175' of Field-Verified Non-Lead Main	Non-Lead	Build/installation date after lead ban	Building Constructed After 1986	Non-Lead
110 Springfield Ct	31-01500-03	Non-Lead		Field identification	Within 175' of Field-Verified Non-Lead Main	Non-Lead	Build/installation date after lead ban	Building Constructed After 1986	Non-Lead
102 Springfield Ct	31-01600-01	Non-Lead		Field identification	Within 175' of Field-Verified Non-Lead Main	Non-Lead	Build/installation date after lead ban	Building Constructed After 1986	Non-Lead
509 Springfield Loop	31-01800-02	Non-Lead		Field identification	Within 175' of Field-Verified Non-Lead Main	Non-Lead	Build/installation date after lead ban	Building Constructed After 1986	Non-Lead

City of Shelton Lead Service Inventory - September 2024									
Location Information		System-Owned Portion				Customer-Owned Portion			Entire Service Line Material Classification (required)
Location Identifier (required)		System-Owned Portion Service Line Material Classification (required)	If Non-Lead in Column D, Was Material Ever Previously Lead?	Basis of Material Classification (required)	Notes	Customer-Owned Portion Service Line Material Classification (required)	Basis of Material Classification (required)	Notes	
Street Address	Other Location Identifier (Acct ID)								
430 Springfield Loop	31-01900-02	Non-Lead		Field identification	Within 175' of Field-Verified Non-Lead Main	Non-Lead	Build/installation date after lead ban	Building Constructed After 1986	Non-Lead
405 Springfield Loop	31-02200-10	Non-Lead		Field identification	Within 175' of Field-Verified Non-Lead Main	Non-Lead	Build/installation date after lead ban	Building Constructed After 1986	Non-Lead
419 Sprinfield Loop	31-02100-04	Non-Lead		Field identification	Within 175' of Field-Verified Non-Lead Main	Non-Lead	Build/installation date after lead ban	Building Constructed After 1986	Non-Lead
422 Springfield Ct	31-02000-04	Non-Lead		Field identification	Within 175' of Field-Verified Non-Lead Main	Non-Lead	Build/installation date after lead ban	Building Constructed After 1986	Non-Lead
414 Springfield Loop	31-02300-01	Non-Lead		Field identification	Within 175' of Field-Verified Non-Lead Main	Non-Lead	Build/installation date after lead ban	Building Constructed After 1986	Non-Lead
408 Springfield Loop	31-02400-03	Non-Lead		Field identification	Within 175' of Field-Verified Non-Lead Main	Non-Lead	Build/installation date after lead ban	Building Constructed After 1986	Non-Lead
402 Springfield Loop	31-02500-01	Non-Lead		Field identification	Within 175' of Field-Verified Non-Lead Main	Non-Lead	Build/installation date after lead ban	Building Constructed After 1986	Non-Lead
376 Springfield Loop	31-02600-01	Non-Lead		Field identification	Within 175' of Field-Verified Non-Lead Main	Non-Lead	Build/installation date after lead ban	Building Constructed After 1986	Non-Lead
367 Springfield Loop	31-02800-04	Non-Lead		Field identification	Within 175' of Field-Verified Non-Lead Main	Non-Lead	Build/installation date after lead ban	Building Constructed After 1986	Non-Lead
377 Springfield Loop	31-02700-02	Non-Lead		Field identification	Within 175' of Field-Verified Non-Lead Main	Non-Lead	Build/installation date after lead ban	Building Constructed After 1986	Non-Lead
368 Springfield Loop	31-02900-04	Non-Lead		Field identification	Within 175' of Field-Verified Non-Lead Main	Non-Lead	Build/installation date after lead ban	Building Constructed After 1986	Non-Lead
357 Springfield Loop	31-03100-02	Non-Lead		Field identification	Within 175' of Field-Verified Non-Lead Main	Non-Lead	Build/installation date after lead ban	Building Constructed After 1986	Non-Lead
349 Springfield Loop	31-03200-02	Non-Lead		Field identification	Within 175' of Field-Verified Non-Lead Main	Non-Lead	Build/installation date after lead ban	Building Constructed After 1986	Non-Lead
360 Springfield Loop	31-03000-01	Non-Lead		Field identification	Within 175' of Field-Verified Non-Lead Main	Non-Lead	Build/installation date after lead ban	Building Constructed After 1986	Non-Lead
352 Springfield Loop	31-03300-01	Non-Lead		Field identification	Within 175' of Field-Verified Non-Lead Main	Non-Lead	Build/installation date after lead ban	Building Constructed After 1986	Non-Lead
344 Springfield Loop	31-03400-04	Non-Lead		Field identification	Within 175' of Field-Verified Non-Lead Main	Non-Lead	Build/installation date after lead ban	Building Constructed After 1986	Non-Lead
339 Springfield Loop	31-03500-01	Non-Lead		Field identification	Within 175' of Field-Verified Non-Lead Main	Non-Lead	Build/installation date after lead ban	Building Constructed After 1986	Non-Lead
333 Springfield Loop	31-03600-05	Non-Lead		Field identification	Within 175' of Field-Verified Non-Lead Main	Unknown	<Null>	Building Constructed Before 1986 or Unknown	Unknown
336 Springfield Loop	31-03700-02	Non-Lead		Field identification	Within 175' of Field-Verified Non-Lead Main	Non-Lead	Build/installation date after lead ban	Building Constructed After 1986	Non-Lead
328 Springfield Loop	31-03800-09	Non-Lead		Field identification	Within 175' of Field-Verified Non-Lead Main	Non-Lead	Build/installation date after lead ban	Building Constructed After 1986	Non-Lead
322 Springfield Loop	31-03900-04	Non-Lead		Field identification	Within 175' of Field-Verified Non-Lead Main	Non-Lead	Build/installation date after lead ban	Building Constructed After 1986	Non-Lead
314 Springfield Loop	31-04000-01	Non-Lead		Field identification	Within 175' of Field-Verified Non-Lead Main	Non-Lead	Build/installation date after lead ban	Building Constructed After 1986	Non-Lead

City of Shelton Lead Service Inventory - September 2024									
Location Information		System-Owned Portion				Customer-Owned Portion			Entire Service Line Material Classification (required)
Location Identifier (required)		System-Owned Portion Service Line Material Classification (required)	If Non-Lead in Column D, Was Material Ever Previously Lead?	Basis of Material Classification (required)	Notes	Customer-Owned Portion Service Line Material Classification (required)	Basis of Material Classification (required)	Notes	
Street Address	Other Location Identifier (Acct ID)								
308 Springfield Loop	31-04100-05	Non-Lead		Field identification	Within 175' of Field-Verified Non-Lead Main	Non-Lead	Build/installation date after lead ban	Building Constructed After 1986	Non-Lead
302 Springfield Loop	31-04200-02	Non-Lead		Field identification	Within 175' of Field-Verified Non-Lead Main	Non-Lead	Build/installation date after lead ban	Building Constructed After 1986	Non-Lead
303 Springfield Loop	31-04300-05	Non-Lead		Field identification	Within 175' of Field-Verified Non-Lead Main	Non-Lead	Build/installation date after lead ban	Building Constructed After 1986	Non-Lead
279 Springfield Loop	31-04400-03	Non-Lead		Field identification	Within 175' of Field-Verified Non-Lead Main	Non-Lead	Build/installation date after lead ban	Building Constructed After 1986	Non-Lead
278 Springfield Loop	31-04500-01	Non-Lead		Field identification	Within 175' of Field-Verified Non-Lead Main	Non-Lead	Build/installation date after lead ban	Building Constructed After 1986	Non-Lead
272 Springfield Loop	31-04600-06	Non-Lead		Field identification	Within 175' of Field-Verified Non-Lead Main	Non-Lead	Build/installation date after lead ban	Building Constructed After 1986	Non-Lead
258 Springfield Loop	31-04800-01	Non-Lead		Field identification	Within 175' of Field-Verified Non-Lead Main	Non-Lead	Build/installation date after lead ban	Building Constructed After 1986	Non-Lead
252 Springfield Loop	31-04900-02	Non-Lead		Field identification	Within 175' of Field-Verified Non-Lead Main	Non-Lead	Build/installation date after lead ban	Building Constructed After 1986	Non-Lead
264 Sprinfield Loop	31-04700-01	Non-Lead		Field identification	Within 175' of Field-Verified Non-Lead Main	Non-Lead	Build/installation date after lead ban	Building Constructed After 1986	Non-Lead
242 Springfield Loop	31-05000-02	Non-Lead		Field identification	Within 175' of Field-Verified Non-Lead Main	Non-Lead	Build/installation date after lead ban	Building Constructed After 1986	Non-Lead
249 Springfield Loop	31-05100-10	Non-Lead		Field identification	Within 175' of Field-Verified Non-Lead Main	Non-Lead	Build/installation date after lead ban	Building Constructed After 1986	Non-Lead
237 Springfield Loop	31-05200-06	Non-Lead		Field identification	Within 175' of Field-Verified Non-Lead Main	Non-Lead	Build/installation date after lead ban	Building Constructed After 1986	Non-Lead
234 Springfield Loop	31-05300-08	Non-Lead		Field identification	Within 175' of Field-Verified Non-Lead Main	Non-Lead	Build/installation date after lead ban	Building Constructed After 1986	Non-Lead
226 Springfield Loop	31-05400-02	Non-Lead		Field identification	Within 175' of Field-Verified Non-Lead Main	Non-Lead	Build/installation date after lead ban	Building Constructed After 1986	Non-Lead
229 Springfield Loop	31-05500-03	Non-Lead		Field identification	Within 175' of Field-Verified Non-Lead Main	Non-Lead	Build/installation date after lead ban	Building Constructed After 1986	Non-Lead
219 Springfield Loop	31-05600-04	Non-Lead		Field identification	Within 175' of Field-Verified Non-Lead Main	Non-Lead	Build/installation date after lead ban	Building Constructed After 1986	Non-Lead
216 Springfield Loop	31-05700-04	Non-Lead		Field identification	Within 175' of Field-Verified Non-Lead Main	Non-Lead	Build/installation date after lead ban	Building Constructed After 1986	Non-Lead
215 Springfield Loop	31-05900-03	Non-Lead		Field identification	Within 175' of Field-Verified Non-Lead Main	Non-Lead	Build/installation date after lead ban	Building Constructed After 1986	Non-Lead
209 Springfield Loop	31-06000-04	Non-Lead		Field identification	Within 175' of Field-Verified Non-Lead Main	Non-Lead	Build/installation date after lead ban	Building Constructed After 1986	Non-Lead
114 Springfield Loop	31-05800-11	Non-Lead		Field identification	Within 175' of Field-Verified Non-Lead Main	Non-Lead	Build/installation date after lead ban	Building Constructed After 1986	Non-Lead
205 Springfield Loop	31-06100-06	Non-Lead		Field identification	Within 175' of Field-Verified Non-Lead Main	Non-Lead	Build/installation date after lead ban	Building Constructed After 1986	Non-Lead
515 Springfield Loop	31-06200-05	Non-Lead		Field identification	Within 175' of Field-Verified Non-Lead Main	Non-Lead	Build/installation date after lead ban	Building Constructed After 1986	Non-Lead

City of Shelton Lead Service Inventory - September 2024									
Location Information		System-Owned Portion				Customer-Owned Portion			Entire Service Line Material Classification (required)
Location Identifier (required)		System-Owned Portion Service Line Material Classification (required)	If Non-Lead in Column D, Was Material Ever Previously Lead?	Basis of Material Classification (required)	Notes	Customer-Owned Portion Service Line Material Classification (required)	Basis of Material Classification (required)	Notes	
Street Address	Other Location Identifier (Acct ID)								
104 Springfield Loop	31-06300-01	Non-Lead		Field identification	Within 175' of Field-Verified Non-Lead Main	Non-Lead	Build/installation date after lead ban	Building Constructed After 1986	Non-Lead
2401 Shelton Springs Rd	26-08850-00	Non-Lead		Field identification	Within 175' of Field-Verified Non-Lead Main	Unknown	<Null>	Building Constructed Before 1986 or Unknown	Unknown
2533 Pershing Ct	26-10200-04	Non-Lead		Field identification	Within 175' of Field-Verified Non-Lead Main	Non-Lead	Build/installation date after lead ban	Building Constructed After 1986	Non-Lead
2526 Pershing Ct	26-10400-05	Non-Lead		Field identification	Within 175' of Field-Verified Non-Lead Main	Non-Lead	Build/installation date after lead ban	Building Constructed After 1986	Non-Lead
2518 Pershing Ct	26-10404-02	Non-Lead		Field identification	Within 175' of Field-Verified Non-Lead Main	Non-Lead	Build/installation date after lead ban	Building Constructed After 1986	Non-Lead
2502 Pershing Ct	26-10500-01	Non-Lead		Field identification	Within 175' of Field-Verified Non-Lead Main	Non-Lead	Build/installation date after lead ban	Building Constructed After 1986	Non-Lead
2510 Pershing Ct	26-10403-00	Non-Lead		Field identification	Within 175' of Field-Verified Non-Lead Main	Non-Lead	Build/installation date after lead ban	Building Constructed After 1986	Non-Lead
2534 Pershing Ct	26-10900-00	Non-Lead		Field identification	Within 175' of Field-Verified Non-Lead Main	Non-Lead	Build/installation date after lead ban	Building Constructed After 1986	Non-Lead
2605 Lacrosse Way	26-10800-03	Non-Lead		Field identification	Within 175' of Field-Verified Non-Lead Main	Unknown	<Null>	Building Constructed Before 1986 or Unknown	Unknown
2541 Lacrosse Ct	26-11000-05	Non-Lead		Field identification	Within 175' of Field-Verified Non-Lead Main	Unknown	<Null>	Building Constructed Before 1986 or Unknown	Unknown
2635 Lacrosse Way	26-11100-00	Non-Lead		Field identification	Within 175' of Field-Verified Non-Lead Main	Non-Lead	Build/installation date after lead ban	Building Constructed After 1986	Non-Lead
2657 Lacrosse Way	26-11200-06	Non-Lead		Field identification	Within 175' of Field-Verified Non-Lead Main	Non-Lead	Build/installation date after lead ban	Building Constructed After 1986	Non-Lead
2711 Lacrosse Way	26-11250-01	Non-Lead		Field identification	Within 175' of Field-Verified Non-Lead Main	Non-Lead	Build/installation date after lead ban	Building Constructed After 1986	Non-Lead
2606 Lacrosse Way	26-11300-01	Non-Lead		Field identification	Within 175' of Field-Verified Non-Lead Main	Unknown	<Null>	Building Constructed Before 1986 or Unknown	Unknown
2534 Lacrosse Ct	26-11903-00	Non-Lead		Field identification	Within 175' of Field-Verified Non-Lead Main	Unknown	<Null>	Building Constructed Before 1986 or Unknown	Unknown
2526 Lacrosse Ct	26-11901-01	Non-Lead		Field identification	Within 175' of Field-Verified Non-Lead Main	Non-Lead	Build/installation date after lead ban	Building Constructed After 1986	Non-Lead
2518 Lacrosse Ct	26-11900-02	Non-Lead		Field identification	Within 175' of Field-Verified Non-Lead Main	Unknown	<Null>	Building Constructed Before 1986 or Unknown	Unknown
2510 Lacrosse Ct	26-11805-01	Non-Lead		Field identification	Within 175' of Field-Verified Non-Lead Main	Non-Lead	Build/installation date after lead ban	Building Constructed After 1986	Non-Lead
2502 Lacrosse Ct	26-11804-00	Non-Lead		Field identification	Within 175' of Field-Verified Non-Lead Main	Non-Lead	Build/installation date after lead ban	Building Constructed After 1986	Non-Lead
2501 Lacrosse Ct	26-11802-06	Non-Lead		Field identification	Within 175' of Field-Verified Non-Lead Main	Non-Lead	Build/installation date after lead ban	Building Constructed After 1986	Non-Lead
2509 Lacrosse Ct	26-11801-05	Non-Lead		Field identification	Within 175' of Field-Verified Non-Lead Main	Non-Lead	Build/installation date after lead ban	Building Constructed After 1986	Non-Lead
2526-S Lacrosse Ct	26-11350-12	Non-Lead		Field identification	Within 175' of Field-Verified Non-Lead Main	Non-Lead	Build/installation date after lead ban	Building Constructed After 1986	Non-Lead

City of Shelton Lead Service Inventory - September 2024									
Location Information		System-Owned Portion				Customer-Owned Portion			Entire Service Line Material Classification (required)
Location Identifier (required)		System-Owned Portion Service Line Material Classification (required)	If Non-Lead in Column D, Was Material Ever Previously Lead?	Basis of Material Classification (required)	Notes	Customer-Owned Portion Service Line Material Classification (required)	Basis of Material Classification (required)	Notes	
Street Address	Other Location Identifier (Acct ID)								
2521 Lacrosse Ct	26-11800-02	Non-Lead		Field identification	Within 175' of Field-Verified Non-Lead Main	Unknown	<Null>	Building Constructed Before 1986 or Unknown	Unknown
2533 Lacrosse Ct	26-11700-02	Non-Lead		Field identification	Within 175' of Field-Verified Non-Lead Main	Unknown	<Null>	Building Constructed Before 1986 or Unknown	Unknown
2471 N 13th St	02-1-168300	Non-Lead		Field identification	Within 175' of Field-Verified Non-Lead Main	Unknown	<Null>	Building Constructed Before 1986 or Unknown	Unknown
2471 N 13th St	02-1-168250	Non-Lead		Field identification	Within 175' of Field-Verified Non-Lead Main	Unknown	<Null>	Building Constructed Before 1986 or Unknown	Unknown
2 Noel Lane	28-00100-02	Non-Lead		Field identification	Within 175' of Field-Verified Non-Lead Main	Unknown	<Null>	Building Constructed Before 1986 or Unknown	Unknown
4 Noel Lane	28-00200-09	Non-Lead		Field identification	Within 175' of Field-Verified Non-Lead Main	Unknown	<Null>	Building Constructed Before 1986 or Unknown	Unknown
6 Noel Lane	28-00300-05	Non-Lead		Field identification	Within 175' of Field-Verified Non-Lead Main	Unknown	<Null>	Building Constructed Before 1986 or Unknown	Unknown
8 Noel Lane	28-00400-02	Non-Lead		Field identification	Within 175' of Field-Verified Non-Lead Main	Unknown	<Null>	Building Constructed Before 1986 or Unknown	Unknown
4 Christmas Tree Lane	28-00600-03	Non-Lead		Field identification	Within 175' of Field-Verified Non-Lead Main	Unknown	<Null>	Building Constructed Before 1986 or Unknown	Unknown
2 Christmas Tree Lane	28-00500-05	Non-Lead		Field identification	Within 175' of Field-Verified Non-Lead Main	Unknown	<Null>	Building Constructed Before 1986 or Unknown	Unknown
6 Christmas Tree Lane	28-00700-08	Non-Lead		Field identification	Within 175' of Field-Verified Non-Lead Main	Unknown	<Null>	Building Constructed Before 1986 or Unknown	Unknown
Vet Village	<Null>	Non-Lead		Field identification	Within 175' of Field-Verified Non-Lead Main	Unknown	<Null>	Building Constructed Before 1986 or Unknown	Unknown
8 Christmas Tree Lane	28-00800-10	Non-Lead		Field identification	Within 175' of Field-Verified Non-Lead Main	Unknown	<Null>	Building Constructed Before 1986 or Unknown	Unknown
12 Christmas Tree Lane	28-01000-04	Non-Lead		Field identification	Within 175' of Field-Verified Non-Lead Main	Unknown	<Null>	Building Constructed Before 1986 or Unknown	Unknown
10 Chritstmas Tree Lane	28-00900-00	Non-Lead		Field identification	Within 175' of Field-Verified Non-Lead Main	Unknown	<Null>	Building Constructed Before 1986 or Unknown	Unknown
16 Christmas Tree Lane	28-01200-03	Non-Lead		Field identification	Within 175' of Field-Verified Non-Lead Main	Unknown	<Null>	Building Constructed Before 1986 or Unknown	Unknown
14 Chritsmas Tree Lane	28-01100-03	Non-Lead		Field identification	Within 175' of Field-Verified Non-Lead Main	Unknown	<Null>	Building Constructed Before 1986 or Unknown	Unknown
20 Christmas Tree Lane	28-01400-05	Non-Lead		Field identification	Within 175' of Field-Verified Non-Lead Main	Unknown	<Null>	Building Constructed Before 1986 or Unknown	Unknown
22 Christmas Tree Lane	28-01500-03	Non-Lead		Field identification	Within 175' of Field-Verified Non-Lead Main	Unknown	<Null>	Building Constructed Before 1986 or Unknown	Unknown
24 Christmas Tree Lane	28-01600-04	Non-Lead		Field identification	Within 175' of Field-Verified Non-Lead Main	Unknown	<Null>	Building Constructed Before 1986 or Unknown	Unknown
18 Chritsmas Tree Lane	28-01300-02	Non-Lead		Field identification	Within 175' of Field-Verified Non-Lead Main	Unknown	<Null>	Building Constructed Before 1986 or Unknown	Unknown
2 Reindeer Lane	28-01900-03	Non-Lead		Field identification	Within 175' of Field-Verified Non-Lead Main	Unknown	<Null>	Building Constructed Before 1986 or Unknown	Unknown

City of Shelton Lead Service Inventory - September 2024									
Location Information		System-Owned Portion				Customer-Owned Portion			Entire Service Line Material Classification (required)
Location Identifier (required)		System-Owned Portion Service Line Material Classification (required)	If Non-Lead in Column D, Was Material Ever Previously Lead?	Basis of Material Classification (required)	Notes	Customer-Owned Portion Service Line Material Classification (required)	Basis of Material Classification (required)	Notes	
Street Address	Other Location Identifier (Acct ID)								
26 Christmas Tree Lane	28-01700-05	Non-Lead		Field identification	Within 175' of Field-Verified Non-Lead Main	Unknown	<Null>	Building Constructed Before 1986 or Unknown	Unknown
4 Reindeer Lane	28-02000-04	Non-Lead		Field identification	Within 175' of Field-Verified Non-Lead Main	Unknown	<Null>	Building Constructed Before 1986 or Unknown	Unknown
11 Reindeer Lane	28-02100-01	Non-Lead		Field identification	Within 175' of Field-Verified Non-Lead Main	Unknown	<Null>	Building Constructed Before 1986 or Unknown	Unknown
9 Reindeer Lane	28-02200-02	Non-Lead		Field identification	Within 175' of Field-Verified Non-Lead Main	Unknown	<Null>	Building Constructed Before 1986 or Unknown	Unknown
7 Reindeer Lane	28-02300-04	Non-Lead		Field identification	Within 175' of Field-Verified Non-Lead Main	Unknown	<Null>	Building Constructed Before 1986 or Unknown	Unknown
19 Christmas Tree Lane	28-01800-01	Non-Lead		Field identification	Within 175' of Field-Verified Non-Lead Main	Unknown	<Null>	Building Constructed Before 1986 or Unknown	Unknown
5 Reindeer Lane	28-02400-08	Non-Lead		Field identification	Within 175' of Field-Verified Non-Lead Main	Unknown	<Null>	Building Constructed Before 1986 or Unknown	Unknown
3 Reindeer Lane	28-02500-05	Non-Lead		Field identification	Within 175' of Field-Verified Non-Lead Main	Unknown	<Null>	Building Constructed Before 1986 or Unknown	Unknown
1 Reindeer Lane	28-02600-01	Non-Lead		Field identification	Within 175' of Field-Verified Non-Lead Main	Unknown	<Null>	Building Constructed Before 1986 or Unknown	Unknown
17 Christmas Tree Lane	28-02700-00	Non-Lead		Field identification	Within 175' of Field-Verified Non-Lead Main	Unknown	<Null>	Building Constructed Before 1986 or Unknown	Unknown
13 Christmas Tree Lane	28-02900-03	Non-Lead		Field identification	Within 175' of Field-Verified Non-Lead Main	Unknown	<Null>	Building Constructed Before 1986 or Unknown	Unknown
15 Christmas Tree Lane	28-02800-03	Non-Lead		Field identification	Within 175' of Field-Verified Non-Lead Main	Unknown	<Null>	Building Constructed Before 1986 or Unknown	Unknown
11 Christmas Tree Lane	28-03000-03	Non-Lead		Field identification	Within 175' of Field-Verified Non-Lead Main	Unknown	<Null>	Building Constructed Before 1986 or Unknown	Unknown
9 Christmas Tree Lane	28-03100-03	Non-Lead		Field identification	Within 175' of Field-Verified Non-Lead Main	Unknown	<Null>	Building Constructed Before 1986 or Unknown	Unknown
7 Christmas Tree Lane	28-03200-03	Non-Lead		Field identification	Within 175' of Field-Verified Non-Lead Main	Unknown	<Null>	Building Constructed Before 1986 or Unknown	Unknown
5 Christmas Tree Lane	28-03300-02	Non-Lead		Field identification	Within 175' of Field-Verified Non-Lead Main	Unknown	<Null>	Building Constructed Before 1986 or Unknown	Unknown
3 Christmas Tree Lane	28-03400-03	Non-Lead		Field identification	Within 175' of Field-Verified Non-Lead Main	Unknown	<Null>	Building Constructed Before 1986 or Unknown	Unknown
9 Noel Lane	28-03600-02	Non-Lead		Field identification	Within 175' of Field-Verified Non-Lead Main	Unknown	<Null>	Building Constructed Before 1986 or Unknown	Unknown
7 Noel Lane	28-03700-10	Non-Lead		Field identification	Within 175' of Field-Verified Non-Lead Main	Unknown	<Null>	Building Constructed Before 1986 or Unknown	Unknown
5 Noel Lane	28-03800-02	Non-Lead		Field identification	Within 175' of Field-Verified Non-Lead Main	Unknown	<Null>	Building Constructed Before 1986 or Unknown	Unknown
1 Christmas Tree Lane	28-03500-03	Non-Lead		Field identification	Within 175' of Field-Verified Non-Lead Main	Unknown	<Null>	Building Constructed Before 1986 or Unknown	Unknown
3 Noel Lane	28-03900-02	Non-Lead		Field identification	Within 175' of Field-Verified Non-Lead Main	Unknown	<Null>	Building Constructed Before 1986 or Unknown	Unknown

City of Shelton Lead Service Inventory - September 2024									
Location Information		System-Owned Portion				Customer-Owned Portion			Entire Service Line Material Classification (required)
Location Identifier (required)		System-Owned Portion Service Line Material Classification (required)	If Non-Lead in Column D, Was Material Ever Previously Lead?	Basis of Material Classification (required)	Notes	Customer-Owned Portion Service Line Material Classification (required)	Basis of Material Classification (required)	Notes	
Street Address	Other Location Identifier (Acct ID)								
1 Noel Lane	28-04000-03	Non-Lead		Field identification	Within 175' of Field-Verified Non-Lead Main	Unknown	<Null>	Building Constructed Before 1986 or Unknown	Unknown
3000 E Johns Prairie Rd #A	26-13500-01	Non-Lead		Field identification	Within 175' of Field-Verified Non-Lead Main	Unknown	<Null>	Building Constructed Before 1986 or Unknown	Unknown
153-S Johns Ct	26-13200-01	Non-Lead		Field identification	Within 175' of Field-Verified Non-Lead Main	Non-Lead	Build/installation date after lead ban	Building Constructed After 1986	Non-Lead
3000 E Johns Prairie Rd #B	26-13600-01	Non-Lead		Field identification	Within 175' of Field-Verified Non-Lead Main	Unknown	<Null>	Building Constructed Before 1986 or Unknown	Unknown
3000 E Johns Prairie Rd #D	26-13800-01	Non-Lead		Field identification	Within 175' of Field-Verified Non-Lead Main	Unknown	<Null>	Building Constructed Before 1986 or Unknown	Unknown
3000 E Johns Prairie Rd #F	26-14000-01	Non-Lead		Field identification	Within 175' of Field-Verified Non-Lead Main	Unknown	<Null>	Building Constructed Before 1986 or Unknown	Unknown
3000 E Johns Prairie Rd #E	26-13900-01	Non-Lead		Field identification	Within 175' of Field-Verified Non-Lead Main	Unknown	<Null>	Building Constructed Before 1986 or Unknown	Unknown
3000 E Johns Prairie Rd #C	26-13700-01	Non-Lead		Field identification	Within 175' of Field-Verified Non-Lead Main	Unknown	<Null>	Building Constructed Before 1986 or Unknown	Unknown
790 E Johns Prairie Rd (Admin Bldg 1)	26-15500-00	Non-Lead		Field identification	Within 175' of Field-Verified Non-Lead Main	Non-Lead	Build/installation date after lead ban	Building Constructed After 1986	Non-Lead
790 E Johns Prairie Rd (Shop-Bldg 4)	26-15510-00	Non-Lead		Field identification	Within 175' of Field-Verified Non-Lead Main	Non-Lead	Build/installation date after lead ban	Building Constructed After 1986	Non-Lead
1890 E Johns Prairie Rd	28-07000-00	Non-Lead		Field identification	Within 175' of Field-Verified Non-Lead Main	Non-Lead	Build/installation date after lead ban	Building Constructed After 1986	Non-Lead
1146 E Johns Priaire Rd B	<Null>	Non-Lead		Field identification	Within 175' of Field-Verified Non-Lead Main	Non-Lead	Build/installation date after lead ban	Building Constructed After 1986	Non-Lead
2610 E Johns Prairie Rd	28-00000-00	Non-Lead		Field identification	Within 175' of Field-Verified Non-Lead Main	Unknown	<Null>	Building Constructed Before 1986 or Unknown	Unknown
1146 E Johns Priaire Rd A	<Null>	Non-Lead		Field identification	Within 175' of Field-Verified Non-Lead Main	Non-Lead	Build/installation date after lead ban	Building Constructed After 1986	Non-Lead
105 Sage	26-14260-14, 26-14260-13	Non-Lead		Field identification	Within 175' of Field-Verified Non-Lead Main	Non-Lead	Build/installation date after lead ban	Building Constructed After 1986	Non-Lead
119 Sage	26-14240-03	Non-Lead		Field identification	Within 175' of Field-Verified Non-Lead Main	Non-Lead	Build/installation date after lead ban	Building Constructed After 1986	Non-Lead
110 Sage	26-14250-03	Non-Lead		Field identification	Within 175' of Field-Verified Non-Lead Main	Non-Lead	Build/installation date after lead ban	Building Constructed After 1986	Non-Lead
118 Sage	26-14205-05	Non-Lead		Field identification	Within 175' of Field-Verified Non-Lead Main	Non-Lead	Build/installation date after lead ban	Building Constructed After 1986	Non-Lead
128 Sage	26-14206-06	Non-Lead		Field identification	Within 175' of Field-Verified Non-Lead Main	Non-Lead	Build/installation date after lead ban	Building Constructed After 1986	Non-Lead
12001-RC US Hwy 101	26-20062-00	Non-Lead		Field identification	Within 175' of Field-Verified Non-Lead Main	Non-Lead	Build/installation date after lead ban	Building Constructed After 1986	Non-Lead
136 Sage	26-14207-03	Non-Lead		Field identification	Within 175' of Field-Verified Non-Lead Main	Non-Lead	Build/installation date after lead ban	Building Constructed After 1986	Non-Lead
133 Sage	26-14255-04	Non-Lead		Field identification	Within 175' of Field-Verified Non-Lead Main	Non-Lead	Build/installation date after lead ban	Building Constructed After 1986	Non-Lead

City of Shelton Lead Service Inventory - September 2024									
Location Information		System-Owned Portion				Customer-Owned Portion			Entire Service Line Material Classification (required)
Location Identifier (required)		System-Owned Portion Service Line Material Classification (required)	If Non-Lead in Column D, Was Material Ever Previously Lead?	Basis of Material Classification (required)	Notes	Customer-Owned Portion Service Line Material Classification (required)	Basis of Material Classification (required)	Notes	
Street Address	Other Location Identifier (Acct ID)								
148 Sage	26-14209-06	Non-Lead		Field identification	Within 175' of Field-Verified Non-Lead Main	Non-Lead	Build/installation date after lead ban	Building Constructed After 1986	Non-Lead
158 Sage	26-14208-01	Non-Lead		Field identification	Within 175' of Field-Verified Non-Lead Main	Non-Lead	Build/installation date after lead ban	Building Constructed After 1986	Non-Lead
168 Sage	26-14210-02	Non-Lead		Field identification	Within 175' of Field-Verified Non-Lead Main	Non-Lead	Build/installation date after lead ban	Building Constructed After 1986	Non-Lead
174 Sage	26-14212-02	Non-Lead		Field identification	Within 175' of Field-Verified Non-Lead Main	Non-Lead	Build/installation date after lead ban	Building Constructed After 1986	Non-Lead
182 Sage	26-14213-09	Non-Lead		Field identification	Within 175' of Field-Verified Non-Lead Main	Non-Lead	Build/installation date after lead ban	Building Constructed After 1986	Non-Lead
188 Sage	26-14225-05	Non-Lead		Field identification	Within 175' of Field-Verified Non-Lead Main	Non-Lead	Build/installation date after lead ban	Building Constructed After 1986	Non-Lead
196 Sage	26-14224-00	Non-Lead		Field identification	Within 175' of Field-Verified Non-Lead Main	Non-Lead	Build/installation date after lead ban	Building Constructed After 1986	Non-Lead
102 Thyme	26-14265-05	Non-Lead		Field identification	Within 175' of Field-Verified Non-Lead Main	Non-Lead	Build/installation date after lead ban	Building Constructed After 1986	Non-Lead
110 Thyme	26-14275-01	Non-Lead		Field identification	Within 175' of Field-Verified Non-Lead Main	Non-Lead	Build/installation date after lead ban	Building Constructed After 1986	Non-Lead
128 Thyme	26-14270-02	Non-Lead		Field identification	Within 175' of Field-Verified Non-Lead Main	Non-Lead	Build/installation date after lead ban	Building Constructed After 1986	Non-Lead
120 Thyme	26-14278-00	Non-Lead		Field identification	Within 175' of Field-Verified Non-Lead Main	Non-Lead	Build/installation date after lead ban	Building Constructed After 1986	Non-Lead
202 Thyme	26-14220-10	Non-Lead		Field identification	Within 175' of Field-Verified Non-Lead Main	Non-Lead	Build/installation date after lead ban	Building Constructed After 1986	Non-Lead
158 Rosemary	26-14230-00	Non-Lead		Field identification	Within 175' of Field-Verified Non-Lead Main	Non-Lead	Build/installation date after lead ban	Building Constructed After 1986	Non-Lead
150 Rosemary	26-14245-02	Non-Lead		Field identification	Within 175' of Field-Verified Non-Lead Main	Non-Lead	Build/installation date after lead ban	Building Constructed After 1986	Non-Lead
125 Thyme	26-14247-01	Non-Lead		Field identification	Within 175' of Field-Verified Non-Lead Main	Non-Lead	Build/installation date after lead ban	Building Constructed After 1986	Non-Lead
151 Rosemary	26-14549-00	Non-Lead		Field identification	Within 175' of Field-Verified Non-Lead Main	Non-Lead	Build/installation date after lead ban	Building Constructed After 1986	Non-Lead
144 Rosemary	26-14550-05	Non-Lead		Field identification	Within 175' of Field-Verified Non-Lead Main	Non-Lead	Build/installation date after lead ban	Building Constructed After 1986	Non-Lead
136 Rosemary	26-14555-01	Non-Lead		Field identification	Within 175' of Field-Verified Non-Lead Main	Non-Lead	Build/installation date after lead ban	Building Constructed After 1986	Non-Lead
137 Rosemary	26-14556-00	Non-Lead		Field identification	Within 175' of Field-Verified Non-Lead Main	Non-Lead	Build/installation date after lead ban	Building Constructed After 1986	Non-Lead
145 Rosemary	26-14554-00	Non-Lead		Field identification	Within 175' of Field-Verified Non-Lead Main	Non-Lead	Build/installation date after lead ban	Building Constructed After 1986	Non-Lead
121 Rosemary	26-14560-10	Non-Lead		Field identification	Within 175' of Field-Verified Non-Lead Main	Non-Lead	Build/installation date after lead ban	Building Constructed After 1986	Non-Lead
126 Rosemary	26-14561-00	Non-Lead		Field identification	Within 175' of Field-Verified Non-Lead Main	Non-Lead	Build/installation date after lead ban	Building Constructed After 1986	Non-Lead

City of Shelton Lead Service Inventory - September 2024									
Location Information		System-Owned Portion				Customer-Owned Portion			Entire Service Line Material Classification (required)
Location Identifier (required)		System-Owned Portion Service Line Material Classification (required)	If Non-Lead in Column D, Was Material Ever Previously Lead?	Basis of Material Classification (required)	Notes	Customer-Owned Portion Service Line Material Classification (required)	Basis of Material Classification (required)	Notes	
Street Address	Other Location Identifier (Acct ID)								
120 Rosemary	26-14562-03	Non-Lead		Field identification	Within 175' of Field-Verified Non-Lead Main	Non-Lead	Build/installation date after lead ban	Building Constructed After 1986	Non-Lead
110 Rosemary	26-14565-01	Non-Lead		Field identification	Within 175' of Field-Verified Non-Lead Main	Non-Lead	Build/installation date after lead ban	Building Constructed After 1986	Non-Lead
115 Rosemary	26-14234-02	Non-Lead		Field identification	Within 175' of Field-Verified Non-Lead Main	Non-Lead	Build/installation date after lead ban	Building Constructed After 1986	Non-Lead
102 Tarragon Ave	26-18000-05	Non-Lead		Field identification	Within 175' of Field-Verified Non-Lead Main	Non-Lead	Build/installation date after lead ban	Building Constructed After 1986	Non-Lead
107 Rosemary	26-14235-02	Non-Lead		Field identification	Within 175' of Field-Verified Non-Lead Main	Non-Lead	Build/installation date after lead ban	Building Constructed After 1986	Non-Lead
103 Rosemary	26-14236-06	Non-Lead		Field identification	Within 175' of Field-Verified Non-Lead Main	Non-Lead	Build/installation date after lead ban	Building Constructed After 1986	Non-Lead
106 Tarragon Ave	26-10600-01	Non-Lead		Field identification	Within 175' of Field-Verified Non-Lead Main	Non-Lead	Build/installation date after lead ban	Building Constructed After 1986	Non-Lead
302 Watercress	26-14460-06	Non-Lead		Field identification	Within 175' of Field-Verified Non-Lead Main	Non-Lead	Build/installation date after lead ban	Building Constructed After 1986	Non-Lead
312 Watercress	26-14455-01	Non-Lead		Field identification	Within 175' of Field-Verified Non-Lead Main	Non-Lead	Build/installation date after lead ban	Building Constructed After 1986	Non-Lead
336 Watercress	26-14440-11	Non-Lead		Field identification	Within 175' of Field-Verified Non-Lead Main	Non-Lead	Build/installation date after lead ban	Building Constructed After 1986	Non-Lead
324 Watercress	26-14450-02	Non-Lead		Field identification	Within 175' of Field-Verified Non-Lead Main	Non-Lead	Build/installation date after lead ban	Building Constructed After 1986	Non-Lead
325 Watercress	26-14453-01	Non-Lead		Field identification	Within 175' of Field-Verified Non-Lead Main	Non-Lead	Build/installation date after lead ban	Building Constructed After 1986	Non-Lead
351 Watercress	26-00351-01	Non-Lead		Field identification	Within 175' of Field-Verified Non-Lead Main	Non-Lead	Build/installation date after lead ban	Building Constructed After 1986	Non-Lead
348 Watercress	26-14430-01	Non-Lead		Field identification	Within 175' of Field-Verified Non-Lead Main	Non-Lead	Build/installation date after lead ban	Building Constructed After 1986	Non-Lead
360 Watercress	26-14442-01	Non-Lead		Field identification	Within 175' of Field-Verified Non-Lead Main	Non-Lead	Build/installation date after lead ban	Building Constructed After 1986	Non-Lead
111 Basil Ave	26-00111-01	Non-Lead		Field identification	Within 175' of Field-Verified Non-Lead Main	Non-Lead	Build/installation date after lead ban	Building Constructed After 1986	Non-Lead
105 Basil Ave	26-40034-01	Non-Lead		Field identification	Within 175' of Field-Verified Non-Lead Main	Non-Lead	Build/installation date after lead ban	Building Constructed After 1986	Non-Lead
372 Watercress	26-14410-02	Non-Lead		Field identification	Within 175' of Field-Verified Non-Lead Main	Non-Lead	Build/installation date after lead ban	Building Constructed After 1986	Non-Lead
104 Basil Ave	26-00104-01	Non-Lead		Field identification	Within 175' of Field-Verified Non-Lead Main	Non-Lead	Build/installation date after lead ban	Building Constructed After 1986	Non-Lead
112 Basil Ave	26-00112-01	Non-Lead		Field identification	Within 175' of Field-Verified Non-Lead Main	Non-Lead	Build/installation date after lead ban	Building Constructed After 1986	Non-Lead
120 Basil Ave	26-00120-02	Non-Lead		Field identification	Within 175' of Field-Verified Non-Lead Main	Non-Lead	Build/installation date after lead ban	Building Constructed After 1986	Non-Lead
128 Basil Ave	26-12800-01	Non-Lead		Field identification	Within 175' of Field-Verified Non-Lead Main	Non-Lead	Build/installation date after lead ban	Building Constructed After 1986	Non-Lead

City of Shelton Lead Service Inventory - September 2024									
Location Information		System-Owned Portion				Customer-Owned Portion			Entire Service Line Material Classification (required)
Location Identifier (required)		System-Owned Portion Service Line Material Classification (required)	If Non-Lead in Column D, Was Material Ever Previously Lead?	Basis of Material Classification (required)	Notes	Customer-Owned Portion Service Line Material Classification (required)	Basis of Material Classification (required)	Notes	
Street Address	Other Location Identifier (Acct ID)								
Basil Ave/Play Ar	26-14009-00	Non-Lead		Field identification	Within 175' of Field-Verified Non-Lead Main	Unknown	<Null>	Building Constructed Before 1986 or Unknown	Unknown
136 Basil Ave	26-00136-02	Non-Lead		Field identification	Within 175' of Field-Verified Non-Lead Main	Non-Lead	Build/installation date after lead ban	Building Constructed After 1986	Non-Lead
142 Basil Ave	26-14008-02	Non-Lead		Field identification	Within 175' of Field-Verified Non-Lead Main	Non-Lead	Build/installation date after lead ban	Building Constructed After 1986	Non-Lead
150 Basil Ave	26-14016-01	Non-Lead		Field identification	Within 175' of Field-Verified Non-Lead Main	Non-Lead	Build/installation date after lead ban	Building Constructed After 1986	Non-Lead
373 Elderberry	26-14520-01	Non-Lead		Field identification	Within 175' of Field-Verified Non-Lead Main	Non-Lead	Build/installation date after lead ban	Building Constructed After 1986	Non-Lead
361 Elderberry	26-14530-01	Non-Lead		Field identification	Within 175' of Field-Verified Non-Lead Main	Non-Lead	Build/installation date after lead ban	Building Constructed After 1986	Non-Lead
372 Elderberry	26-00372-01	Non-Lead		Field identification	Within 175' of Field-Verified Non-Lead Main	Non-Lead	Build/installation date after lead ban	Building Constructed After 1986	Non-Lead
360 Elderberry	26-00360-01	Non-Lead		Field identification	Within 175' of Field-Verified Non-Lead Main	Non-Lead	Build/installation date after lead ban	Building Constructed After 1986	Non-Lead
348 Elderberry	26-00348-01	Non-Lead		Field identification	Within 175' of Field-Verified Non-Lead Main	Non-Lead	Build/installation date after lead ban	Building Constructed After 1986	Non-Lead
349 Elderberry	26-00349-02	Non-Lead		Field identification	Within 175' of Field-Verified Non-Lead Main	Non-Lead	Build/installation date after lead ban	Building Constructed After 1986	Non-Lead
337 Elderberry	26-14540-01	Non-Lead		Field identification	Within 175' of Field-Verified Non-Lead Main	Non-Lead	Build/installation date after lead ban	Building Constructed After 1986	Non-Lead
336 Elderberry	26-00336-01	Non-Lead		Field identification	Within 175' of Field-Verified Non-Lead Main	Non-Lead	Build/installation date after lead ban	Building Constructed After 1986	Non-Lead
325 Elderberry	26-00325-01	Non-Lead		Field identification	Within 175' of Field-Verified Non-Lead Main	Non-Lead	Build/installation date after lead ban	Building Constructed After 1986	Non-Lead
324 Elderberry	26-00324-01	Non-Lead		Field identification	Within 175' of Field-Verified Non-Lead Main	Non-Lead	Build/installation date after lead ban	Building Constructed After 1986	Non-Lead
313 Elderberry	26-00313-02	Non-Lead		Field identification	Within 175' of Field-Verified Non-Lead Main	Non-Lead	Build/installation date after lead ban	Building Constructed After 1986	Non-Lead
312 Elderberry	26-00312-02	Non-Lead		Field identification	Within 175' of Field-Verified Non-Lead Main	Non-Lead	Build/installation date after lead ban	Building Constructed After 1986	Non-Lead
300 Elderberry	26-30000-01	Non-Lead		Field identification	Within 175' of Field-Verified Non-Lead Main	Non-Lead	Build/installation date after lead ban	Building Constructed After 1986	Non-Lead
301 Elderberry	26-14510-01	Non-Lead		Field identification	Within 175' of Field-Verified Non-Lead Main	Non-Lead	Build/installation date after lead ban	Building Constructed After 1986	Non-Lead
238 Elderberyy	26-00238-01	Non-Lead		Field identification	Within 175' of Field-Verified Non-Lead Main	Non-Lead	Build/installation date after lead ban	Building Constructed After 1986	Non-Lead
219 Tarragon Ave	26-14345-02	Non-Lead		Field identification	Within 175' of Field-Verified Non-Lead Main	Non-Lead	Build/installation date after lead ban	Building Constructed After 1986	Non-Lead
228 Elderbeery	26-00228-03	Non-Lead		Field identification	Within 175' of Field-Verified Non-Lead Main	Non-Lead	Build/installation date after lead ban	Building Constructed After 1986	Non-Lead
211 Elderberry	26-14590-01	Non-Lead		Field identification	Within 175' of Field-Verified Non-Lead Main	Non-Lead	Build/installation date after lead ban	Building Constructed After 1986	Non-Lead

City of Shelton Lead Service Inventory - September 2024									
Location Information		System-Owned Portion				Customer-Owned Portion			Entire Service Line Material Classification (required)
Location Identifier (required)		System-Owned Portion Service Line Material Classification (required)	If Non-Lead in Column D, Was Material Ever Previously Lead?	Basis of Material Classification (required)	Notes	Customer-Owned Portion Service Line Material Classification (required)	Basis of Material Classification (required)	Notes	
Street Address	Other Location Identifier (Acct ID)								
218 Elderberry	26-00218-01	Non-Lead		Field identification	Within 175' of Field-Verified Non-Lead Main	Non-Lead	Build/installation date after lead ban	Building Constructed After 1986	Non-Lead
212 Elderberry	26-00212-01	Non-Lead		Field identification	Within 175' of Field-Verified Non-Lead Main	Non-Lead	Build/installation date after lead ban	Building Constructed After 1986	Non-Lead
204 Elderberry	26-00204-02	Non-Lead		Field identification	Within 175' of Field-Verified Non-Lead Main	Non-Lead	Build/installation date after lead ban	Building Constructed After 1986	Non-Lead
201 Parsley Ave	26-14300-02	Non-Lead		Field identification	Within 175' of Field-Verified Non-Lead Main	Non-Lead	Build/installation date after lead ban	Building Constructed After 1986	Non-Lead
203 Elderberry	26-14582-01	Non-Lead		Field identification	Within 175' of Field-Verified Non-Lead Main	Non-Lead	Build/installation date after lead ban	Building Constructed After 1986	Non-Lead
205 Parlsey Ave	26-14310-01	Non-Lead		Field identification	Within 175' of Field-Verified Non-Lead Main	Non-Lead	Build/installation date after lead ban	Building Constructed After 1986	Non-Lead
213 Parsley Ave	26-14325-03	Non-Lead		Field identification	Within 175' of Field-Verified Non-Lead Main	Non-Lead	Build/installation date after lead ban	Building Constructed After 1986	Non-Lead
209 Parsley Ave	26-14320-02	Non-Lead		Field identification	Within 175' of Field-Verified Non-Lead Main	Non-Lead	Build/installation date after lead ban	Building Constructed After 1986	Non-Lead
217 Parlsey Ave	26-14330-01	Non-Lead		Field identification	Within 175' of Field-Verified Non-Lead Main	Non-Lead	Build/installation date after lead ban	Building Constructed After 1986	Non-Lead
221 Parsley Ave	26-14350-01	Non-Lead		Field identification	Within 175' of Field-Verified Non-Lead Main	Non-Lead	Build/installation date after lead ban	Building Constructed After 1986	Non-Lead
225 Parsley Ave	26-14340-02	Non-Lead		Field identification	Within 175' of Field-Verified Non-Lead Main	Non-Lead	Build/installation date after lead ban	Building Constructed After 1986	Non-Lead
204 Thyme	26-14204-02	Non-Lead		Field identification	Within 175' of Field-Verified Non-Lead Main	Non-Lead	Build/installation date after lead ban	Building Constructed After 1986	Non-Lead
208 Thyme	26-20800-01	Non-Lead		Field identification	Within 175' of Field-Verified Non-Lead Main	Non-Lead	Build/installation date after lead ban	Building Constructed After 1986	Non-Lead
214 Thyme	26-00214-01	Non-Lead		Field identification	Within 175' of Field-Verified Non-Lead Main	Non-Lead	Build/installation date after lead ban	Building Constructed After 1986	Non-Lead
201 Thyme	26-00201-01	Non-Lead		Field identification	Within 175' of Field-Verified Non-Lead Main	Non-Lead	Build/installation date after lead ban	Building Constructed After 1986	Non-Lead
205 Thyme	26-00205-02	Non-Lead		Field identification	Within 175' of Field-Verified Non-Lead Main	Non-Lead	Build/installation date after lead ban	Building Constructed After 1986	Non-Lead
220 Thyme	26-00220-01	Non-Lead		Field identification	Within 175' of Field-Verified Non-Lead Main	Non-Lead	Build/installation date after lead ban	Building Constructed After 1986	Non-Lead
226 Thyme	26-00226-01	Non-Lead		Field identification	Within 175' of Field-Verified Non-Lead Main	Non-Lead	Build/installation date after lead ban	Building Constructed After 1986	Non-Lead
209 Thyme	26-00209-02	Non-Lead		Field identification	Within 175' of Field-Verified Non-Lead Main	Non-Lead	Build/installation date after lead ban	Building Constructed After 1986	Non-Lead
232 Thyme	26-14232-03	Non-Lead		Field identification	Within 175' of Field-Verified Non-Lead Main	Non-Lead	Build/installation date after lead ban	Building Constructed After 1986	Non-Lead
213 Thyme	26-00213-01	Non-Lead		Field identification	Within 175' of Field-Verified Non-Lead Main	Non-Lead	Build/installation date after lead ban	Building Constructed After 1986	Non-Lead
302 Thyme	26-14302-02	Non-Lead		Field identification	Within 175' of Field-Verified Non-Lead Main	Non-Lead	Build/installation date after lead ban	Building Constructed After 1986	Non-Lead

City of Shelton Lead Service Inventory - September 2024									
Location Information		System-Owned Portion				Customer-Owned Portion			Entire Service Line Material Classification (required)
Location Identifier (required)		System-Owned Portion Service Line Material Classification (required)	If Non-Lead in Column D, Was Material Ever Previously Lead?	Basis of Material Classification (required)	Notes	Customer-Owned Portion Service Line Material Classification (required)	Basis of Material Classification (required)	Notes	
Street Address	Other Location Identifier (Acct ID)								
301 Thyme	26-00301-01	Non-Lead		Field identification	Within 175' of Field-Verified Non-Lead Main	Non-Lead	Build/installation date after lead ban	Building Constructed After 1986	Non-Lead
305 Thyme	26-00305-01	Non-Lead		Field identification	Within 175' of Field-Verified Non-Lead Main	Non-Lead	Build/installation date after lead ban	Building Constructed After 1986	Non-Lead
313 Thyme	26-31300-01	Non-Lead		Field identification	Within 175' of Field-Verified Non-Lead Main	Non-Lead	Build/installation date after lead ban	Building Constructed After 1986	Non-Lead
309 Thyme	26-00309-01	Non-Lead		Field identification	Within 175' of Field-Verified Non-Lead Main	Non-Lead	Build/installation date after lead ban	Building Constructed After 1986	Non-Lead
308 Thyme	26-00308-01	Non-Lead		Field identification	Within 175' of Field-Verified Non-Lead Main	Non-Lead	Build/installation date after lead ban	Building Constructed After 1986	Non-Lead
314 Thyme	26-00314-01	Non-Lead		Field identification	Within 175' of Field-Verified Non-Lead Main	Non-Lead	Build/installation date after lead ban	Building Constructed After 1986	Non-Lead
317 Thyme	26-00317-01	Non-Lead		Field identification	Within 175' of Field-Verified Non-Lead Main	Non-Lead	Build/installation date after lead ban	Building Constructed After 1986	Non-Lead
321 Thyme	26-00321-01	Non-Lead		Field identification	Within 175' of Field-Verified Non-Lead Main	Non-Lead	Build/installation date after lead ban	Building Constructed After 1986	Non-Lead
320 Thyme	26-00320-01	Non-Lead		Field identification	Within 175' of Field-Verified Non-Lead Main	Non-Lead	Build/installation date after lead ban	Building Constructed After 1986	Non-Lead
326 Thyme	26-00326-01	Non-Lead		Field identification	Within 175' of Field-Verified Non-Lead Main	Non-Lead	Build/installation date after lead ban	Building Constructed After 1986	Non-Lead
325 Thyme	26-32500-01	Non-Lead		Field identification	Within 175' of Field-Verified Non-Lead Main	Non-Lead	Build/installation date after lead ban	Building Constructed After 1986	Non-Lead
331 Thyme	26-00331-02	Non-Lead		Field identification	Within 175' of Field-Verified Non-Lead Main	Non-Lead	Build/installation date after lead ban	Building Constructed After 1986	Non-Lead
332 Thyme	26-00332-01	Non-Lead		Field identification	Within 175' of Field-Verified Non-Lead Main	Non-Lead	Build/installation date after lead ban	Building Constructed After 1986	Non-Lead
338 Thyme	26-00338-02	Non-Lead		Field identification	Within 175' of Field-Verified Non-Lead Main	Non-Lead	Build/installation date after lead ban	Building Constructed After 1986	Non-Lead
402 Thyme	26-00402-01	Non-Lead		Field identification	Within 175' of Field-Verified Non-Lead Main	Non-Lead	Build/installation date after lead ban	Building Constructed After 1986	Non-Lead
408 Thyme	26-00408-01	Non-Lead		Field identification	Within 175' of Field-Verified Non-Lead Main	Non-Lead	Build/installation date after lead ban	Building Constructed After 1986	Non-Lead
252 Basil Ave	26-25200-03	Non-Lead		Field identification	Within 175' of Field-Verified Non-Lead Main	Non-Lead	Build/installation date after lead ban	Building Constructed After 1986	Non-Lead
414 Thyme	26-00414-01	Non-Lead		Field identification	Within 175' of Field-Verified Non-Lead Main	Non-Lead	Build/installation date after lead ban	Building Constructed After 1986	Non-Lead
240 Basil Ave	26-00240-01	Non-Lead		Field identification	Within 175' of Field-Verified Non-Lead Main	Non-Lead	Build/installation date after lead ban	Building Constructed After 1986	Non-Lead
228 Basil Ave	26-22800-01	Non-Lead		Field identification	Within 175' of Field-Verified Non-Lead Main	Non-Lead	Build/installation date after lead ban	Building Constructed After 1986	Non-Lead
216 Basil Ave	26-00216-02	Non-Lead		Field identification	Within 175' of Field-Verified Non-Lead Main	Non-Lead	Build/installation date after lead ban	Building Constructed After 1986	Non-Lead
156 Basil Ave	26-00156-01	Non-Lead		Field identification	Within 175' of Field-Verified Non-Lead Main	Non-Lead	Build/installation date after lead ban	Building Constructed After 1986	Non-Lead

City of Shelton Lead Service Inventory - September 2024									
Location Information		System-Owned Portion				Customer-Owned Portion			Entire Service Line Material Classification (required)
Location Identifier (required)		System-Owned Portion Service Line Material Classification (required)	If Non-Lead in Column D, Was Material Ever Previously Lead?	Basis of Material Classification (required)	Notes	Customer-Owned Portion Service Line Material Classification (required)	Basis of Material Classification (required)	Notes	
Street Address	Other Location Identifier (Acct ID)								
204 Basil Ave	26-20400-03	Non-Lead		Field identification	Within 175' of Field-Verified Non-Lead Main	Non-Lead	Build/installation date after lead ban	Building Constructed After 1986	Non-Lead
1111 Northcliff	24-07400-07	Non-Lead		Field identification	Within 175' of Field-Verified Non-Lead Main	Unknown	<Null>	Building Constructed Before 1986 or Unknown	Unknown
1109 Northcliff	24-06800-05	Non-Lead		Field identification	Within 175' of Field-Verified Non-Lead Main	Unknown	<Null>	Building Constructed Before 1986 or Unknown	Unknown
20 E Tall Timberlane	24-07010-01	Non-Lead		Field identification	Within 175' of Field-Verified Non-Lead Main	Non-Lead	Build/installation date after lead ban	Building Constructed After 1986	Non-Lead
71 E Tall Timberlane	24-07060-00	Non-Lead		Field identification	Within 175' of Field-Verified Non-Lead Main	Non-Lead	Build/installation date after lead ban	Building Constructed After 1986	Non-Lead
51 E Tall Timberlane	24-07041-02	Non-Lead		Field identification	Within 175' of Field-Verified Non-Lead Main	Non-Lead	Build/installation date after lead ban	Building Constructed After 1986	Non-Lead
80 E Tall Timberlane	<Null>	Non-Lead		Field identification	Within 175' of Field-Verified Non-Lead Main	Non-Lead	Build/installation date after lead ban	Building Constructed After 1986	Non-Lead
131 E Tall Timberlane	24-35602-00	Non-Lead		Field identification	Within 175' of Field-Verified Non-Lead Main	Non-Lead	Build/installation date after lead ban	Building Constructed After 1986	Non-Lead
170 E Tall Timberlane	24-07075-01	Non-Lead		Field identification	Within 175' of Field-Verified Non-Lead Main	Non-Lead	Build/installation date after lead ban	Building Constructed After 1986	Non-Lead
140 E Tall Timberlane	24-07050-01	Non-Lead		Field identification	Within 175' of Field-Verified Non-Lead Main	Non-Lead	Build/installation date after lead ban	Building Constructed After 1986	Non-Lead
21 E Tall Timberlane	24-07011-01	Non-Lead		Field identification	Within 175' of Field-Verified Non-Lead Main	Non-Lead	Build/installation date after lead ban	Building Constructed After 1986	Non-Lead
191 E Tall Timberlane	24-00191-00	Non-Lead		Field identification	Within 175' of Field-Verified Non-Lead Main	Non-Lead	Build/installation date after lead ban	Building Constructed After 1986	Non-Lead
719 Elizabeth	24-08500-00	Non-Lead		Field identification	Within 175' of Field-Verified Non-Lead Main	Unknown	<Null>	Building Constructed Before 1986 or Unknown	Unknown
1207 N 8th St	24-08200-00	Non-Lead		Field identification	Within 175' of Field-Verified Non-Lead Main	Unknown	<Null>	Building Constructed Before 1986 or Unknown	Unknown
1206 N 8th St	24-08300-03	Non-Lead		Field identification	Within 175' of Field-Verified Non-Lead Main	Unknown	<Null>	Building Constructed Before 1986 or Unknown	Unknown
705 Elizabeth	24-08600-01	Non-Lead		Field identification	Within 175' of Field-Verified Non-Lead Main	Unknown	<Null>	Building Constructed Before 1986 or Unknown	Unknown
704 Elizabeth	24-08900-00	Non-Lead		Field identification	Within 175' of Field-Verified Non-Lead Main	Unknown	<Null>	Building Constructed Before 1986 or Unknown	Unknown
1120 N 8th St	24-08400-12	Non-Lead		Field identification	Within 175' of Field-Verified Non-Lead Main	Unknown	<Null>	Building Constructed Before 1986 or Unknown	Unknown
716 Elizabeth	24-09000-02	Non-Lead		Field identification	Within 175' of Field-Verified Non-Lead Main	Unknown	<Null>	Building Constructed Before 1986 or Unknown	Unknown
721 Sidney	24-09900-10	Non-Lead		Field identification	Within 175' of Field-Verified Non-Lead Main	Unknown	<Null>	Building Constructed Before 1986 or Unknown	Unknown
705 Sidney	24-11300-02	Non-Lead		Field identification	Within 175' of Field-Verified Non-Lead Main	Unknown	<Null>	Building Constructed Before 1986 or Unknown	Unknown
1121 N 8th St	24-09100-03	Non-Lead		Field identification	Within 175' of Field-Verified Non-Lead Main	Unknown	<Null>	Building Constructed Before 1986 or Unknown	Unknown

City of Shelton Lead Service Inventory - September 2024									
Location Information		System-Owned Portion				Customer-Owned Portion			Entire Service Line Material Classification (required)
Location Identifier (required)		System-Owned Portion Service Line Material Classification (required)	If Non-Lead in Column D, Was Material Ever Previously Lead?	Basis of Material Classification (required)	Notes	Customer-Owned Portion Service Line Material Classification (required)	Basis of Material Classification (required)	Notes	
Street Address	Other Location Identifier (Acct ID)								
1107 N 8th St	24-09300-03	Non-Lead		Field identification	Within 175' of Field-Verified Non-Lead Main	Unknown	<Null>	Building Constructed Before 1986 or Unknown	Unknown
718 James Dr	24-12900-01	Non-Lead		Field identification	Within 175' of Field-Verified Non-Lead Main	Unknown	<Null>	Building Constructed Before 1986 or Unknown	Unknown
1017 N 8th St	24-12500-08	Non-Lead		Field identification	Within 175' of Field-Verified Non-Lead Main	Unknown	<Null>	Building Constructed Before 1986 or Unknown	Unknown
1005 N 8th St	24-12700-01	Non-Lead		Field identification	Within 175' of Field-Verified Non-Lead Main	Unknown	<Null>	Building Constructed Before 1986 or Unknown	Unknown
729 Roy Blvd	24-13400-01	Non-Lead		Field identification	Within 175' of Field-Verified Non-Lead Main	Unknown	<Null>	Building Constructed Before 1986 or Unknown	Unknown
705 Roy Blvd	24-13700-02	Non-Lead		Field identification	Within 175' of Field-Verified Non-Lead Main	Unknown	<Null>	Building Constructed Before 1986 or Unknown	Unknown
724 Roy Blvd	24-13900-00	Non-Lead		Field identification	Within 175' of Field-Verified Non-Lead Main	Unknown	<Null>	Building Constructed Before 1986 or Unknown	Unknown
903 N 7th	24-14300-08	Non-Lead		Field identification	Within 175' of Field-Verified Non-Lead Main	Unknown	<Null>	Building Constructed Before 1986 or Unknown	Unknown
905 N 8th St	24-13200-02	Non-Lead		Field identification	Within 175' of Field-Verified Non-Lead Main	Unknown	<Null>	Building Constructed Before 1986 or Unknown	Unknown
919 N 7th	24-14700-13	Non-Lead		Field identification	Within 175' of Field-Verified Non-Lead Main	Unknown	<Null>	Building Constructed Before 1986 or Unknown	Unknown
710 James Dr	24-15300-02	Non-Lead		Field identification	Within 175' of Field-Verified Non-Lead Main	Unknown	<Null>	Building Constructed Before 1986 or Unknown	Unknown
700 James Dr	24-15500-03	Non-Lead		Field identification	Within 175' of Field-Verified Non-Lead Main	Unknown	<Null>	Building Constructed Before 1986 or Unknown	Unknown
905-S N 8th	24-13300-99	Non-Lead		Field identification	Within 175' of Field-Verified Non-Lead Main	Unknown	<Null>	Building Constructed Before 1986 or Unknown	Unknown
1115 Jones St	<Null>	Non-Lead		Field identification	Within 175' of Field-Verified Non-Lead Main	Non-Lead	Build/installation date after lead ban	Building Constructed After 1986	Non-Lead
920 N 8th St	24-15100-04	Non-Lead		Field identification	Within 175' of Field-Verified Non-Lead Main	Unknown	<Null>	Building Constructed Before 1986 or Unknown	Unknown
1123 Jones St	<Null>	Non-Lead		Field identification	Within 175' of Field-Verified Non-Lead Main	Non-Lead	Build/installation date after lead ban	Building Constructed After 1986	Non-Lead
1101 Jones St	<Null>	Non-Lead		Field identification	Within 175' of Field-Verified Non-Lead Main	Non-Lead	Build/installation date after lead ban	Building Constructed After 1986	Non-Lead
1131 Jones St	24-01131-10	Non-Lead		Field identification	Within 175' of Field-Verified Non-Lead Main	Non-Lead	Build/installation date after lead ban	Building Constructed After 1986	Non-Lead
1143 Jones St	<Null>	Non-Lead		Field identification	Within 175' of Field-Verified Non-Lead Main	Non-Lead	Build/installation date after lead ban	Building Constructed After 1986	Non-Lead
1171 Jones St	<Null>	Non-Lead		Field identification	Within 175' of Field-Verified Non-Lead Main	Non-Lead	Build/installation date after lead ban	Building Constructed After 1986	Non-Lead
1157 Jones St	<Null>	Non-Lead		Field identification	Within 175' of Field-Verified Non-Lead Main	Non-Lead	Build/installation date after lead ban	Building Constructed After 1986	Non-Lead
1201 Jones St	24-01201-00	Non-Lead		Field identification	Within 175' of Field-Verified Non-Lead Main	Non-Lead	Build/installation date after lead ban	Building Constructed After 1986	Non-Lead

City of Shelton Lead Service Inventory - September 2024									
Location Information		System-Owned Portion				Customer-Owned Portion			Entire Service Line Material Classification (required)
Location Identifier (required)		System-Owned Portion Service Line Material Classification (required)	If Non-Lead in Column D, Was Material Ever Previously Lead?	Basis of Material Classification (required)	Notes	Customer-Owned Portion Service Line Material Classification (required)	Basis of Material Classification (required)	Notes	
Street Address	Other Location Identifier (Acct ID)								
1189 Jones St	24-01189-05	Non-Lead		Field identification	Within 175' of Field-Verified Non-Lead Main	Non-Lead	Build/installation date after lead ban	Building Constructed After 1986	Non-Lead
1213 Jones St	<Null>	Non-Lead		Field identification	Within 175' of Field-Verified Non-Lead Main	Non-Lead	Build/installation date after lead ban	Building Constructed After 1986	Non-Lead
1225 Jones St	<Null>	Non-Lead		Field identification	Within 175' of Field-Verified Non-Lead Main	Non-Lead	Build/installation date after lead ban	Building Constructed After 1986	Non-Lead
1249 Jones St	24-01249-00	Non-Lead		Field identification	Within 175' of Field-Verified Non-Lead Main	Non-Lead	Build/installation date after lead ban	Building Constructed After 1986	Non-Lead
902 Barnhard	24-16700-06	Non-Lead		Field identification	Within 175' of Field-Verified Non-Lead Main	Unknown	<Null>	Building Constructed Before 1986 or Unknown	Unknown
911 Barnhard	24-16500-06	Non-Lead		Field identification	Within 175' of Field-Verified Non-Lead Main	Unknown	<Null>	Building Constructed Before 1986 or Unknown	Unknown
914 Barnhard	24-16900-01	Non-Lead		Field identification	Within 175' of Field-Verified Non-Lead Main	Unknown	<Null>	Building Constructed Before 1986 or Unknown	Unknown
915 Barnhard	24-17000-09	Non-Lead		Field identification	Within 175' of Field-Verified Non-Lead Main	Unknown	<Null>	Building Constructed Before 1986 or Unknown	Unknown
920 Barnhard	24-17002-04	Non-Lead		Field identification	Within 175' of Field-Verified Non-Lead Main	Unknown	<Null>	Building Constructed Before 1986 or Unknown	Unknown
923 Barnhard	24-17001-09	Non-Lead		Field identification	Within 175' of Field-Verified Non-Lead Main	Unknown	<Null>	Building Constructed Before 1986 or Unknown	Unknown
931 Barnhard	24-17100-02	Non-Lead		Field identification	Within 175' of Field-Verified Non-Lead Main	Unknown	<Null>	Building Constructed Before 1986 or Unknown	Unknown
932 Barnhard	24-17003-05	Non-Lead		Field identification	Within 175' of Field-Verified Non-Lead Main	Unknown	<Null>	Building Constructed Before 1986 or Unknown	Unknown
937 Barnhard	24-17150-01	Non-Lead		Field identification	Within 175' of Field-Verified Non-Lead Main	Non-Lead	Build/installation date after lead ban	Building Constructed After 1986	Non-Lead
938 Barnhard	24-17300-08	Non-Lead		Field identification	Within 175' of Field-Verified Non-Lead Main	Unknown	<Null>	Building Constructed Before 1986 or Unknown	Unknown
944 Barnhard	24-17400-03	Non-Lead		Field identification	Within 175' of Field-Verified Non-Lead Main	Unknown	<Null>	Building Constructed Before 1986 or Unknown	Unknown
1351 Jones St	24-18000-01	Non-Lead		Field identification	Within 175' of Field-Verified Non-Lead Main	Unknown	<Null>	Building Constructed Before 1986 or Unknown	Unknown
1513 Northcliff	24-18100-01	Non-Lead		Field identification	Within 175' of Field-Verified Non-Lead Main	Non-Lead	Build/installation date after lead ban	Building Constructed After 1986	Non-Lead
1533 Northcliff	24-18400-07	Non-Lead		Field identification	Within 175' of Field-Verified Non-Lead Main	Unknown	<Null>	Building Constructed Before 1986 or Unknown	Unknown
819 Terrace Blvd	26-00200-03	Non-Lead		Field identification	Within 175' of Field-Verified Non-Lead Main	Unknown	<Null>	Building Constructed Before 1986 or Unknown	Unknown
1635 Northcliff	24-18700-00	Non-Lead		Field identification	Within 175' of Field-Verified Non-Lead Main	Unknown	<Null>	Building Constructed Before 1986 or Unknown	Unknown
809 Terrace Blvd	26-00300-02	Non-Lead		Field identification	Within 175' of Field-Verified Non-Lead Main	Unknown	<Null>	Building Constructed Before 1986 or Unknown	Unknown
801 Terrace Blvd	26-01625-03	Non-Lead		Field identification	Within 175' of Field-Verified Non-Lead Main	Non-Lead	Build/installation date after lead ban	Building Constructed After 1986	Non-Lead

City of Shelton Lead Service Inventory - September 2024									
Location Information		System-Owned Portion				Customer-Owned Portion			Entire Service Line Material Classification (required)
Location Identifier (required)		System-Owned Portion Service Line Material Classification (required)	If Non-Lead in Column D, Was Material Ever Previously Lead?	Basis of Material Classification (required)	Notes	Customer-Owned Portion Service Line Material Classification (required)	Basis of Material Classification (required)	Notes	
Street Address	Other Location Identifier (Acct ID)								
705 Terrace Blvd	26-01000-03	Non-Lead		Field identification	Within 175' of Field-Verified Non-Lead Main	Unknown	<Null>	Building Constructed Before 1986 or Unknown	Unknown
716 Kristi Ct	26-01100-00	Non-Lead		Field identification	Within 175' of Field-Verified Non-Lead Main	Non-Lead	Build/installation date after lead ban	Building Constructed After 1986	Non-Lead
720 Holly Lane	26-00900-11	Non-Lead		Field identification	Within 175' of Field-Verified Non-Lead Main	Unknown	<Null>	Building Constructed Before 1986 or Unknown	Unknown
728 Kristi Ct	26-01200-03	Non-Lead		Field identification	Within 175' of Field-Verified Non-Lead Main	Unknown	<Null>	Building Constructed Before 1986 or Unknown	Unknown
732 Terrace Blvd	26-01300-00	Non-Lead		Field identification	Within 175' of Field-Verified Non-Lead Main	Unknown	<Null>	Building Constructed Before 1986 or Unknown	Unknown
802 Terrace Blvd	26-01600-05	Non-Lead		Field identification	Within 175' of Field-Verified Non-Lead Main	Unknown	<Null>	Building Constructed Before 1986 or Unknown	Unknown
808 Krisiti Ct	26-01500-02	Non-Lead		Field identification	Within 175' of Field-Verified Non-Lead Main	Unknown	<Null>	Building Constructed Before 1986 or Unknown	Unknown
810 Terrace Blvd	26-01700-00	Non-Lead		Field identification	Within 175' of Field-Verified Non-Lead Main	Unknown	<Null>	Building Constructed Before 1986 or Unknown	Unknown
819 Kristi Ct	26-01800-02	Non-Lead		Field identification	Within 175' of Field-Verified Non-Lead Main	Unknown	<Null>	Building Constructed Before 1986 or Unknown	Unknown
824 Kristi Ct	26-02000-04	Non-Lead		Field identification	Within 175' of Field-Verified Non-Lead Main	Non-Lead	Build/installation date after lead ban	Building Constructed After 1986	Non-Lead
820 Kristi Ct	26-02100-04	Non-Lead		Field identification	Within 175' of Field-Verified Non-Lead Main	Unknown	<Null>	Building Constructed Before 1986 or Unknown	Unknown
706 Terrace Blvd	26-02200-07	Non-Lead		Field identification	Within 175' of Field-Verified Non-Lead Main	Non-Lead	Build/installation date after lead ban	Building Constructed After 1986	Non-Lead
628 Terrace Blvd	26-02300-03	Non-Lead		Field identification	Within 175' of Field-Verified Non-Lead Main	Unknown	<Null>	Building Constructed Before 1986 or Unknown	Unknown
623 Terrace Blvd	26-02500-01	Non-Lead		Field identification	Within 175' of Field-Verified Non-Lead Main	Unknown	<Null>	Building Constructed Before 1986 or Unknown	Unknown
614 Terrace Blvd	26-02600-07	Non-Lead		Field identification	Within 175' of Field-Verified Non-Lead Main	Unknown	<Null>	Building Constructed Before 1986 or Unknown	Unknown
604 Terrace Blvd	26-02700-04	Non-Lead		Field identification	Within 175' of Field-Verified Non-Lead Main	Unknown	<Null>	Building Constructed Before 1986 or Unknown	Unknown
637 Terrac eBlvd	26-02400-06	Non-Lead		Field identification	Within 175' of Field-Verified Non-Lead Main	Unknown	<Null>	Building Constructed Before 1986 or Unknown	Unknown
613 Terrace Blvd	26-02800-01	Non-Lead		Field identification	Within 175' of Field-Verified Non-Lead Main	Unknown	<Null>	Building Constructed Before 1986 or Unknown	Unknown
603 Terrace Blvd	26-02900-03	Non-Lead		Field identification	Within 175' of Field-Verified Non-Lead Main	Unknown	<Null>	Building Constructed Before 1986 or Unknown	Unknown
532 terrace Blvd	26-03000-01	Non-Lead		Field identification	Within 175' of Field-Verified Non-Lead Main	Unknown	<Null>	Building Constructed Before 1986 or Unknown	Unknown
524 Terrace Blvd	26-03100-03	Non-Lead		Field identification	Within 175' of Field-Verified Non-Lead Main	Non-Lead	Build/installation date after lead ban	Building Constructed After 1986	Non-Lead
527 Terrace Blvd	26-03200-01	Non-Lead		Field identification	Within 175' of Field-Verified Non-Lead Main	Unknown	<Null>	Building Constructed Before 1986 or Unknown	Unknown

City of Shelton Lead Service Inventory - September 2024									
Location Information		System-Owned Portion				Customer-Owned Portion			Entire Service Line Material Classification (required)
Location Identifier (required)		System-Owned Portion Service Line Material Classification (required)	If Non-Lead in Column D, Was Material Ever Previously Lead?	Basis of Material Classification (required)	Notes	Customer-Owned Portion Service Line Material Classification (required)	Basis of Material Classification (required)	Notes	
Street Address	Other Location Identifier (Acct ID)								
515 Terrace Blvd	26-03300-07	Non-Lead		Field identification	Within 175' of Field-Verified Non-Lead Main	Unknown	<Null>	Building Constructed Before 1986 or Unknown	Unknown
510 Terrace Blvd	26-03400-03	Non-Lead		Field identification	Within 175' of Field-Verified Non-Lead Main	Non-Lead	Build/installation date after lead ban	Building Constructed After 1986	Non-Lead
504 Terrace Blvd	26-03500-01	Non-Lead		Field identification	Within 175' of Field-Verified Non-Lead Main	Unknown	<Null>	Building Constructed Before 1986 or Unknown	Unknown
432 Terrace Blvd	26-03600-05	Non-Lead		Field identification	Within 175' of Field-Verified Non-Lead Main	Unknown	<Null>	Building Constructed Before 1986 or Unknown	Unknown
505 Terrace Blvd	26-03800-02	Non-Lead		Field identification	Within 175' of Field-Verified Non-Lead Main	Unknown	<Null>	Building Constructed Before 1986 or Unknown	Unknown
512 Holly Lane	26-04000-01	Non-Lead		Field identification	Within 175' of Field-Verified Non-Lead Main	Unknown	<Null>	Building Constructed Before 1986 or Unknown	Unknown
501 Holly Lane	26-04100-03	Non-Lead		Field identification	Within 175' of Field-Verified Non-Lead Main	Unknown	<Null>	Building Constructed Before 1986 or Unknown	Unknown
509 Holly Lane	26-04200-01	Non-Lead		Field identification	Within 175' of Field-Verified Non-Lead Main	Unknown	<Null>	Building Constructed Before 1986 or Unknown	Unknown
519 Holly Lane	26-04400-09	Non-Lead		Field identification	Within 175' of Field-Verified Non-Lead Main	Unknown	<Null>	Building Constructed Before 1986 or Unknown	Unknown
523 Holly Lane	26-04500-03	Non-Lead		Field identification	Within 175' of Field-Verified Non-Lead Main	Unknown	<Null>	Building Constructed Before 1986 or Unknown	Unknown
526 Holly Lane	26-04700-02	Non-Lead		Field identification	Within 175' of Field-Verified Non-Lead Main	Unknown	<Null>	Building Constructed Before 1986 or Unknown	Unknown
530 Holly Lane	26-04800-07	Non-Lead		Field identification	Within 175' of Field-Verified Non-Lead Main	Unknown	<Null>	Building Constructed Before 1986 or Unknown	Unknown
532 Holly Lane	26-05000-04	Non-Lead		Field identification	Within 175' of Field-Verified Non-Lead Main	Unknown	<Null>	Building Constructed Before 1986 or Unknown	Unknown
606 Holly Lane	26-05100-01	Non-Lead		Field identification	Within 175' of Field-Verified Non-Lead Main	Unknown	<Null>	Building Constructed Before 1986 or Unknown	Unknown
552 Kari Ct	26-05200-00	Non-Lead		Field identification	Within 175' of Field-Verified Non-Lead Main	Unknown	<Null>	Building Constructed Before 1986 or Unknown	Unknown
540 Kari Ct	26-05300-00	Non-Lead		Field identification	Within 175' of Field-Verified Non-Lead Main	Unknown	<Null>	Building Constructed Before 1986 or Unknown	Unknown
547 Kari Ct	26-05400-07	Non-Lead		Field identification	Within 175' of Field-Verified Non-Lead Main	Unknown	<Null>	Building Constructed Before 1986 or Unknown	Unknown
539 Kari Ct	26-05900-04	Non-Lead		Field identification	Within 175' of Field-Verified Non-Lead Main	Unknown	<Null>	Building Constructed Before 1986 or Unknown	Unknown
537 Kari Ct	26-06000-02	Non-Lead		Field identification	Within 175' of Field-Verified Non-Lead Main	Unknown	<Null>	Building Constructed Before 1986 or Unknown	Unknown
533 Kari Ct	26-06100-03	Non-Lead		Field identification	Within 175' of Field-Verified Non-Lead Main	Unknown	<Null>	Building Constructed Before 1986 or Unknown	Unknown
521 Kari Ct	26-06200-04	Non-Lead		Field identification	Within 175' of Field-Verified Non-Lead Main	Unknown	<Null>	Building Constructed Before 1986 or Unknown	Unknown
501 Kari Ct	26-06400-02	Non-Lead		Field identification	Within 175' of Field-Verified Non-Lead Main	Unknown	<Null>	Building Constructed Before 1986 or Unknown	Unknown

City of Shelton Lead Service Inventory - September 2024									
Location Information		System-Owned Portion				Customer-Owned Portion			Entire Service Line Material Classification (required)
Location Identifier (required)		System-Owned Portion Service Line Material Classification (required)	If Non-Lead in Column D, Was Material Ever Previously Lead?	Basis of Material Classification (required)	Notes	Customer-Owned Portion Service Line Material Classification (required)	Basis of Material Classification (required)	Notes	
Street Address	Other Location Identifier (Acct ID)								
509 Kari Ct	26-06300-07	Non-Lead		Field identification	Within 175' of Field-Verified Non-Lead Main	Unknown	<Null>	Building Constructed Before 1986 or Unknown	Unknown
502 Kari Ct	26-06500-02	Non-Lead		Field identification	Within 175' of Field-Verified Non-Lead Main	Unknown	<Null>	Building Constructed Before 1986 or Unknown	Unknown
510 Kari Ct	26-06600-03	Non-Lead		Field identification	Within 175' of Field-Verified Non-Lead Main	Unknown	<Null>	Building Constructed Before 1986 or Unknown	Unknown
534 Kari Ct	26-06800-01	Non-Lead		Field identification	Within 175' of Field-Verified Non-Lead Main	Unknown	<Null>	Building Constructed Before 1986 or Unknown	Unknown
607 Holly Lane	26-06900-07	Non-Lead		Field identification	Within 175' of Field-Verified Non-Lead Main	Unknown	<Null>	Building Constructed Before 1986 or Unknown	Unknown
621 Holly Lane	26-07000-06	Non-Lead		Field identification	Within 175' of Field-Verified Non-Lead Main	Unknown	<Null>	Building Constructed Before 1986 or Unknown	Unknown
630 Holly Lane	26-07200-03	Non-Lead		Field identification	Within 175' of Field-Verified Non-Lead Main	Unknown	<Null>	Building Constructed Before 1986 or Unknown	Unknown
706 Holly Lane	26-07300-04	Non-Lead		Field identification	Within 175' of Field-Verified Non-Lead Main	Unknown	<Null>	Building Constructed Before 1986 or Unknown	Unknown
633 Holly Lane	26-07400-04	Non-Lead		Field identification	Within 175' of Field-Verified Non-Lead Main	Unknown	<Null>	Building Constructed Before 1986 or Unknown	Unknown
639 Holly Ct	26-07600-06	Non-Lead		Field identification	Within 175' of Field-Verified Non-Lead Main	Unknown	<Null>	Building Constructed Before 1986 or Unknown	Unknown
635 Holly Ct	26-07500-02	Non-Lead		Field identification	Within 175' of Field-Verified Non-Lead Main	Unknown	<Null>	Building Constructed Before 1986 or Unknown	Unknown
703 Holly Ct	26-07800-01	Non-Lead		Field identification	Within 175' of Field-Verified Non-Lead Main	Unknown	<Null>	Building Constructed Before 1986 or Unknown	Unknown
719 Holly Lane	26-08000-02	Non-Lead		Field identification	Within 175' of Field-Verified Non-Lead Main	Unknown	<Null>	Building Constructed Before 1986 or Unknown	Unknown
705 Holly Lane	26-07900-05	Non-Lead		Field identification	Within 175' of Field-Verified Non-Lead Main	Unknown	<Null>	Building Constructed Before 1986 or Unknown	Unknown
1641 Northcliff	24-18900-03	Non-Lead		Field identification	Within 175' of Field-Verified Non-Lead Main	Unknown	<Null>	Building Constructed Before 1986 or Unknown	Unknown
1719 Northcliff	24-18904-01	Non-Lead		Field identification	Within 175' of Field-Verified Non-Lead Main	Non-Lead	Build/installation date after lead ban	Building Constructed After 1986	Non-Lead
1727 Northcliff	24-18905-07	Non-Lead		Field identification	Within 175' of Field-Verified Non-Lead Main	Non-Lead	Build/installation date after lead ban	Building Constructed After 1986	Non-Lead
1707 Northcliff	24-18903-05	Non-Lead		Field identification	Within 175' of Field-Verified Non-Lead Main	Non-Lead	Build/installation date after lead ban	Building Constructed After 1986	Non-Lead
1930 N 13th	24-20400-04	Non-Lead		Installation date after lead ban	Within 175' of Post-1986 Water Main	Unknown	<Null>	Building Constructed Before 1986 or Unknown	Unknown
939 S 130 Mt View Dr	24-20402-05	Non-Lead		Installation date after lead ban	Within 175' of Post-1986 Water Main	Non-Lead	Build/installation date after lead ban	Building Constructed After 1986	Non-Lead
939 S 120 Mt View Dr	24-20401-05	Non-Lead		Installation date after lead ban	Within 175' of Post-1986 Water Main	Non-Lead	Build/installation date after lead ban	Building Constructed After 1986	Non-Lead
939 S 110 Mt View Dr	24-20404-05	Non-Lead		Installation date after lead ban	Within 175' of Post-1986 Water Main	Non-Lead	Build/installation date after lead ban	Building Constructed After 1986	Non-Lead

City of Shelton Lead Service Inventory - September 2024									
Location Information		System-Owned Portion				Customer-Owned Portion			Entire Service Line Material Classification (required)
Location Identifier (required)		System-Owned Portion Service Line Material Classification (required)	If Non-Lead in Column D, Was Material Ever Previously Lead?	Basis of Material Classification (required)	Notes	Customer-Owned Portion Service Line Material Classification (required)	Basis of Material Classification (required)	Notes	
Street Address	Other Location Identifier (Acct ID)								
939 Mt View Dr Ste 100	24-20406-03	Non-Lead		Installation date after lead ban	Within 175' of Post-1986 Water Main	Non-Lead	Build/installation date after lead ban	Building Constructed After 1986	Non-Lead
890-S Mt View Dr Hope Garden	24-22200-04	Non-Lead		Installation date after lead ban	Within 175' of Post-1986 Water Main	Unknown	<Null>	Building Constructed Before 1986 or Unknown	Unknown
N 1872-S N 13th L	24-20408-99	Non-Lead		Installation date after lead ban	Within 175' of Post-1986 Water Main	Unknown	<Null>	Building Constructed Before 1986 or Unknown	Unknown
1710 N 13th Lp Rd	24-20407-02	Non-Lead		Installation date after lead ban	Within 175' of Post-1986 Water Main	Unknown	<Null>	Building Constructed Before 1986 or Unknown	Unknown
1330 N 13th	24-20700-00	Non-Lead		Field identification	Within 175' of Field-Verified Non-Lead Main	Non-Lead	Build/installation date after lead ban	Building Constructed After 1986	Non-Lead
1812-S N 13th Loop Rd	24-20410-01	Non-Lead		Installation date after lead ban	Within 175' of Post-1986 Water Main	Non-Lead	Build/installation date after lead ban	Building Constructed After 1986	Non-Lead
1700-S N 13th Lp	24-20460-08	Non-Lead		Installation date after lead ban	Within 175' of Post-1986 Water Main	Non-Lead	Build/installation date after lead ban	Building Constructed After 1986	Non-Lead
607 E "E" St	24-20710-00	Non-Lead		Field identification	Within 175' of Field-Verified Non-Lead Main	Non-Lead	Build/installation date after lead ban	Building Constructed After 1986	Non-Lead
615 E "E" St	24-20730-00	Non-Lead		Field identification	Within 175' of Field-Verified Non-Lead Main	Non-Lead	Build/installation date after lead ban	Building Constructed After 1986	Non-Lead
1500-S 13th Rd	24-20600-99	Non-Lead		Installation date after lead ban	Within 175' of Post-1986 Water Main	Unknown	<Null>	Building Constructed Before 1986 or Unknown	Unknown
622 E "E" St	24-20750-00	Non-Lead		Field identification	Within 175' of Field-Verified Non-Lead Main	Non-Lead	Build/installation date after lead ban	Building Constructed After 1986	Non-Lead
E 615-S E St	24-20720-99	Non-Lead		Field identification	Within 175' of Field-Verified Non-Lead Main	Non-Lead	Build/installation date after lead ban	Building Constructed After 1986	Non-Lead
1100 N 12th #39	24-20800-00	Non-Lead		Field identification	Within 175' of Field-Verified Non-Lead Main	Unknown	<Null>	Building Constructed Before 1986 or Unknown	Unknown
1100 N 12th #32	24-20801-00	Non-Lead		Field identification	Within 175' of Field-Verified Non-Lead Main	Unknown	<Null>	Building Constructed Before 1986 or Unknown	Unknown
1100 N 12th # 24	24-20802-00	Non-Lead		Field identification	Within 175' of Field-Verified Non-Lead Main	Unknown	<Null>	Building Constructed Before 1986 or Unknown	Unknown
1100 N 12th # 4	24-20803-00	Non-Lead		Field identification	Within 175' of Field-Verified Non-Lead Main	Unknown	<Null>	Building Constructed Before 1986 or Unknown	Unknown
1100 N 12th # 11	24-20804-00	Non-Lead		Field identification	Within 175' of Field-Verified Non-Lead Main	Unknown	<Null>	Building Constructed Before 1986 or Unknown	Unknown
1100 N 12th #10	24-20805-00	Non-Lead		Field identification	Within 175' of Field-Verified Non-Lead Main	Unknown	<Null>	Building Constructed Before 1986 or Unknown	Unknown
1100 N 13th	24-21000-01	Non-Lead		Installation date after lead ban	Within 175' of Post-1986 Water Main	Unknown	<Null>	Building Constructed Before 1986 or Unknown	Unknown
1100-S N 13th	24-20900-04	Non-Lead		Installation date after lead ban	Within 175' of Post-1986 Water Main	Unknown	<Null>	Building Constructed Before 1986 or Unknown	Unknown
1602 King	24-23000-00	Non-Lead		Installation date after lead ban	Within 175' of Post-1986 Water Main	Unknown	<Null>	Building Constructed Before 1986 or Unknown	Unknown
1125 N 13th Blg C	24-22400-03	Non-Lead		Installation date after lead ban	Within 175' of Post-1986 Water Main	Unknown	<Null>	Building Constructed Before 1986 or Unknown	Unknown

City of Shelton Lead Service Inventory - September 2024									
Location Information		System-Owned Portion				Customer-Owned Portion			Entire Service Line Material Classification (required)
Location Identifier (required)		System-Owned Portion Service Line Material Classification (required)	If Non-Lead in Column D, Was Material Ever Previously Lead?	Basis of Material Classification (required)	Notes	Customer-Owned Portion Service Line Material Classification (required)	Basis of Material Classification (required)	Notes	
Street Address	Other Location Identifier (Acct ID)								
1604 King	24-22800-00	Non-Lead		Installation date after lead ban	Within 175' of Post-1986 Water Main	Unknown	<Null>	Building Constructed Before 1986 or Unknown	Unknown
2322 Sherwood Ln	24-23401-05	Non-Lead		Installation date after lead ban	Within 175' of Post-1986 Water Main	Non-Lead	Build/installation date after lead ban	Building Constructed After 1986	Non-Lead
2330 Sherwood Ln	24-23400-01	Non-Lead		Field identification	Within 175' of Field-Verified Non-Lead Main	Non-Lead	Build/installation date after lead ban	Building Constructed After 1986	Non-Lead
2314 Sherwood Ln	24-23402-01	Non-Lead		Field identification	Within 175' of Field-Verified Non-Lead Main	Unknown	<Null>	Building Constructed Before 1986 or Unknown	Unknown
2300 Sherwood Ln	24-23404-01	Non-Lead		Field identification	Within 175' of Field-Verified Non-Lead Main	Unknown	<Null>	Building Constructed Before 1986 or Unknown	Unknown
2310 Sherwood Ln	24-23403-01	Non-Lead		Field identification	Within 175' of Field-Verified Non-Lead Main	Unknown	<Null>	Building Constructed Before 1986 or Unknown	Unknown
2300 Kati Ct	24-23405-02	Non-Lead		Field identification	Within 175' of Field-Verified Non-Lead Main	Unknown	<Null>	Building Constructed Before 1986 or Unknown	Unknown
213 W "B" St	24-26603-00	Non-Lead		Installation date after lead ban	Within 175' of Post-1986 Water Main	Non-Lead	Build/installation date after lead ban	Building Constructed After 1986	Non-Lead
939 Mt View Dr 100-S	<Null>	Non-Lead		Installation date after lead ban	Within 175' of Post-1986 Water Main	Non-Lead	Build/installation date after lead ban	Building Constructed After 1986	Non-Lead
301 E Wallace Kneeland Blvd S163	<Null>	Non-Lead		Field identification	Within 175' of Field-Verified Non-Lead Main	Non-Lead	Build/installation date after lead ban	Building Constructed After 1986	Non-Lead
2022 Madison	<Null>	Non-Lead		Installation date after lead ban	Within 175' of Post-1986 Water Main	Unknown	<Null>	Building Constructed Before 1986 or Unknown	Unknown
2119 Adams	<Null>	Non-Lead		Installation date after lead ban	Within 175' of Post-1986 Water Main	Unknown	<Null>	Building Constructed Before 1986 or Unknown	Unknown
3700-Df Shelton Springs Rd	<Null>	Non-Lead		Field identification	Within 175' of Field-Verified Non-Lead Main	Non-Lead	Build/installation date after lead ban	Building Constructed After 1986	Non-Lead
3740 Shelton Springs Rd 07 W 1.00 100 1.00 No	<Null>	Non-Lead		Field identification	Within 175' of Field-Verified Non-Lead Main	Non-Lead	Build/installation date after lead ban	Building Constructed After 1986	Non-Lead
322 W "I" St	<Null>	Non-Lead		Installation date after lead ban	Within 175' of Post-1986 Water Main	Unknown	<Null>	Building Constructed Before 1986 or Unknown	Unknown
2211 Adams	<Null>	Non-Lead		Installation date after lead ban	Within 175' of Post-1986 Water Main	Unknown	<Null>	Building Constructed Before 1986 or Unknown	Unknown
726 Sidney	<Null>	Non-Lead		Field identification	Within 175' of Field-Verified Non-Lead Main	Unknown	<Null>	Building Constructed Before 1986 or Unknown	Unknown
2518-S Lacrosse Ct	<Null>	Non-Lead		Field identification	Within 175' of Field-Verified Non-Lead Main	Unknown	<Null>	Building Constructed Before 1986 or Unknown	Unknown
522 Kari Ct	<Null>	Non-Lead		Field identification	Within 175' of Field-Verified Non-Lead Main	Unknown	<Null>	Building Constructed Before 1986 or Unknown	Unknown
618 Holly Lane	<Null>	Non-Lead		Field identification	Within 175' of Field-Verified Non-Lead Main	Unknown	<Null>	Building Constructed Before 1986 or Unknown	Unknown
2220 Adams	<Null>	Non-Lead		Installation date after lead ban	Within 175' of Post-1986 Water Main	Unknown	<Null>	Building Constructed Before 1986 or Unknown	Unknown
923 N Eighth St	<Null>	Non-Lead		Field identification	Within 175' of Field-Verified Non-Lead Main	Unknown	<Null>	Building Constructed Before 1986 or Unknown	Unknown

City of Shelton Lead Service Inventory - September 2024									
Location Information		System-Owned Portion				Customer-Owned Portion			Entire Service Line Material Classification (required)
Location Identifier (required)		System-Owned Portion Service Line Material Classification (required)	If Non-Lead in Column D, Was Material Ever Previously Lead?	Basis of Material Classification (required)	Notes	Customer-Owned Portion Service Line Material Classification (required)	Basis of Material Classification (required)	Notes	
Street Address	Other Location Identifier (Acct ID)								
420 Terrace Blvd	<Null>	Non-Lead		Field identification	Within 175' of Field-Verified Non-Lead Main	Unknown	<Null>	Building Constructed Before 1986 or Unknown	Unknown
2033 Oly Hwy N	<Null>	Non-Lead		Installation date after lead ban	Within 175' of Post-1986 Water Main	Unknown	<Null>	Building Constructed Before 1986 or Unknown	Unknown
534 W "I" St	<Null>	Non-Lead		Installation date after lead ban	Within 175' of Post-1986 Water Main	Unknown	<Null>	Building Constructed Before 1986 or Unknown	Unknown
522 W "I" St	<Null>	Non-Lead		Installation date after lead ban	Within 175' of Post-1986 Water Main	Unknown	<Null>	Building Constructed Before 1986 or Unknown	Unknown
2238 Madison	<Null>	Non-Lead		Installation date after lead ban	Within 175' of Post-1986 Water Main	Unknown	<Null>	Building Constructed Before 1986 or Unknown	Unknown
731 Sidney	<Null>	Non-Lead		Field identification	Within 175' of Field-Verified Non-Lead Main	Unknown	<Null>	Building Constructed Before 1986 or Unknown	Unknown
943 Barnhard	<Null>	Non-Lead		Field identification	Within 175' of Field-Verified Non-Lead Main	Unknown	<Null>	Building Constructed Before 1986 or Unknown	Unknown
2227 Madison	<Null>	Non-Lead		Installation date after lead ban	Within 175' of Post-1986 Water Main	Unknown	<Null>	g Constructed Before 1986 or Ur	Unknown
2128 Madison	<Null>	Non-Lead		Installation date after lead ban	Within 175' of Post-1986 Water Main	Unknown	<Null>	g Constructed Before 1986 or Ur	Unknown
301 E Wallace Kneekand Blvd S152	<Null>	Non-Lead		Field identification	Within 175' of Field-Verified Non-Lead Main	Non-Lead	Build/installation date after lead ban	Building Constructed After 1986	Non-Lead
223 W "I" St	<Null>	Non-Lead		Installation date after lead ban	Within 175' of Post-1986 Water Main	Unknown	<Null>	g Constructed Before 1986 or Ur	Unknown
2201 Oly Hwy N	<Null>	Non-Lead		Installation date after lead ban	Within 175' of Post-1986 Water Main	Unknown	<Null>	g Constructed Before 1986 or Ur	Unknown
301 E Wallace Kneeland Blvd S180	<Null>	Non-Lead		Field identification	Within 175' of Field-Verified Non-Lead Main	Non-Lead	Build/installation date after lead ban	Building Constructed After 1986	Non-Lead
161 E Tall Timberlane	<Null>	Non-Lead		Field identification	Within 175' of Field-Verified Non-Lead Main	Non-Lead	Build/installation date after lead ban	Building Constructed After 1986	Non-Lead
1285 Jones St	<Null>	Non-Lead		Field identification	Within 175' of Field-Verified Non-Lead Main	Non-Lead	Build/installation date after lead ban	Building Constructed After 1986	Non-Lead
181 E Tall Timberlane	<Null>	Non-Lead		Field identification	Within 175' of Field-Verified Non-Lead Main	Non-Lead	Build/installation date after lead ban	Building Constructed After 1986	Non-Lead
123 W "J" St	<Null>	Non-Lead		Installation date after lead ban	Within 175' of Post-1986 Water Main	Non-Lead	Build/installation date after lead ban	Building Constructed After 1986	Non-Lead
2507-S Oly Hwy N	<Null>	Non-Lead		Installation date after lead ban	Within 175' of Post-1986 Water Main	Non-Lead	Build/installation date after lead ban	Building Constructed After 1986	Non-Lead
1267 Jones St	<Null>	Non-Lead		Field identification	Within 175' of Field-Verified Non-Lead Main	Non-Lead	Build/installation date after lead ban	Building Constructed After 1986	Non-Lead
321 W "H" St	<Null>	Non-Lead		Installation date after lead ban	Within 175' of Post-1986 Water Main	Non-Lead	Build/installation date after lead ban	Building Constructed After 1986	Non-Lead
1297 Jones St	<Null>	Non-Lead		Field identification	Within 175' of Field-Verified Non-Lead Main	Non-Lead	Build/installation date after lead ban	Building Constructed After 1986	Non-Lead
125 W "J" St	<Null>	Non-Lead		Installation date after lead ban	Within 175' of Post-1986 Water Main	Non-Lead	Build/installation date after lead ban	Building Constructed After 1986	Non-Lead

City of Shelton Lead Service Inventory - September 2024									
Location Information		System-Owned Portion				Customer-Owned Portion			Entire Service Line Material Classification (required)
Location Identifier (required)		System-Owned Portion Service Line Material Classification (required)	If Non-Lead in Column D, Was Material Ever Previously Lead?	Basis of Material Classification (required)	Notes	Customer-Owned Portion Service Line Material Classification (required)	Basis of Material Classification (required)	Notes	
Street Address	Other Location Identifier (Acct ID)								
1273 Jones St	<Null>	Non-Lead		Field identification	Within 175' of Field-Verified Non-Lead Main	Non-Lead	Build/installation date after lead ban	Building Constructed After 1986	Non-Lead
1237 Jones St	<Null>	Non-Lead		Field identification	Within 175' of Field-Verified Non-Lead Main	Non-Lead	Build/installation date after lead ban	Building Constructed After 1986	Non-Lead
1255 Jones St	<Null>	Non-Lead		Field identification	Within 175' of Field-Verified Non-Lead Main	Non-Lead	Build/installation date after lead ban	Building Constructed After 1986	Non-Lead
1291 Jones St	<Null>	Non-Lead		Field identification	Within 175' of Field-Verified Non-Lead Main	Non-Lead	Build/installation date after lead ban	Building Constructed After 1986	Non-Lead
101 E Tall Timberlane	<Null>	Non-Lead		Field identification	Within 175' of Field-Verified Non-Lead Main	Non-Lead	Build/installation date after lead ban	Building Constructed After 1986	Non-Lead
3009-S Oly Hwy N	<Null>	Non-Lead		Field identification	Within 175' of Field-Verified Non-Lead Main	Non-Lead	Build/installation date after lead ban	Building Constructed After 1986	Non-Lead
12001 Us Hwy 101 N	<Null>	Non-Lead		Field identification	Within 175' of Field-Verified Non-Lead Main	Non-Lead	Build/installation date after lead ban	Building Constructed After 1986	Non-Lead
1357 Jones St	<Null>	Non-Lead		Field identification	Within 175' of Field-Verified Non-Lead Main	Unknown	<Null>	g Constructed Before 1986 or Ur	Unknown
717 Roy Blvd	<Null>	Non-Lead		Field identification	Within 175' of Field-Verified Non-Lead Main	Unknown	<Null>	g Constructed Before 1986 or Ur	Unknown
301 E Wallace Kneeland Blvd 210-S	<Null>	Non-Lead		Field identification	Within 175' of Field-Verified Non-Lead Main	Non-Lead	Build/installation date after lead ban	Building Constructed After 1986	Non-Lead
420-Df W "E" St	<Null>	Non-Lead		Installation date after lead ban	Within 175' of Post-1986 Water Main	Unknown	<Null>	g Constructed Before 1986 or Ur	Unknown
101 N 10891 Us Hwy 101 # A	<Null>	Non-Lead		Field identification	Within 175' of Field-Verified Non-Lead Main	Unknown	<Null>	g Constructed Before 1986 or Ur	Unknown
106 E Wallace Kneeland Blvd S210	<Null>	Non-Lead		Field identification	Within 175' of Field-Verified Non-Lead Main	Non-Lead	Build/installation date after lead ban	Building Constructed After 1986	Non-Lead
2020 Adams	<Null>	Non-Lead		Installation date after lead ban	Within 175' of Post-1986 Water Main	Unknown	<Null>	g Constructed Before 1986 or Ur	Unknown
1872 N Thirteenth Lp Rd	<Null>	Non-Lead		Installation date after lead ban	Within 175' of Post-1986 Water Main	Non-Lead	Build/installation date after lead ban	Building Constructed After 1986	Non-Lead
2503 Oly Hwy N	<Null>	Non-Lead		Installation date after lead ban	Within 175' of Post-1986 Water Main	Non-Lead	Build/installation date after lead ban	Building Constructed After 1986	Non-Lead
2919 Oly Hwy N	<Null>	Non-Lead		Field identification	Within 175' of Field-Verified Non-Lead Main	Non-Lead	Build/installation date after lead ban	Building Constructed After 1986	Non-Lead
2307-S Oly Hwy N	<Null>	Non-Lead		Installation date after lead ban	Within 175' of Post-1986 Water Main	Non-Lead	Build/installation date after lead ban	Building Constructed After 1986	Non-Lead
2121 Oly Hwy S103-112 N	<Null>	Non-Lead		Installation date after lead ban	Within 175' of Post-1986 Water Main	Unknown	<Null>	g Constructed Before 1986 or Ur	Unknown
301 E Wallace Kneeland Blvd S124	<Null>	Non-Lead		Field identification	Within 175' of Field-Verified Non-Lead Main	Non-Lead	Build/installation date after lead ban	Building Constructed After 1986	Non-Lead
3009 Oly Hwy N	<Null>	Non-Lead		Field identification	Within 175' of Field-Verified Non-Lead Main	Unknown	<Null>	g Constructed Before 1986 or Ur	Unknown
301 E Wallace Kneeland Blvd S155	<Null>	Non-Lead		Field identification	Within 175' of Field-Verified Non-Lead Main	Non-Lead	Build/installation date after lead ban	Building Constructed After 1986	Non-Lead

City of Shelton Lead Service Inventory - September 2024										
Location Information		System-Owned Portion				Customer-Owned Portion			Entire Service Line Material Classification (required)	
Location Identifier (required)		System-Owned Portion Service Line Material Classification (required)	If Non-Lead in Column D, Was Material Ever Previously Lead?	Basis of Material Classification (required)	Notes	Customer-Owned Portion Service Line Material Classification (required)	Basis of Material Classification (required)	Notes		
Street Address	Other Location Identifier (Acct ID)									
301 E Wallace Kneeland Blvd S238	<Null>	Non-Lead		Field identification	Within 175' of Field-Verified Non-Lead Main	Non-Lead	Build/installation date after lead ban	Building Constructed After 1986	Non-Lead	
301 E 200-S Wallace Kneeland Blvd	<Null>	Non-Lead		Field identification	Within 175' of Field-Verified Non-Lead Main	Unknown	<Null>		g Constructed Before 1986 or Ur	Unknown
110 W "K" St	<Null>	Non-Lead		Installation date after lead ban	Within 175' of Post-1986 Water Main	Unknown	<Null>		g Constructed Before 1986 or Ur	Unknown
100-S E Wallace Kneelan D Bl Vd	<Null>	Non-Lead		Field identification	Within 175' of Field-Verified Non-Lead Main	Non-Lead	Build/installation date after lead ban		Building Constructed After 1986	Non-Lead
301 E Wallace Kneeland Blvd S212	<Null>	Non-Lead		Field identification	Within 175' of Field-Verified Non-Lead Main	Non-Lead	Build/installation date after lead ban		Building Constructed After 1986	Non-Lead
153 Johns Ct	<Null>	Non-Lead		Field identification	Within 175' of Field-Verified Non-Lead Main	Non-Lead	Build/installation date after lead ban	Building Constructed After 1986	Non-Lead	
301 E Wallace Kneeland Blvd S105	<Null>	Non-Lead		Field identification	Within 175' of Field-Verified Non-Lead Main	Non-Lead	Build/installation date after lead ban	Building Constructed After 1986	Non-Lead	
100 E Wallace Kneeland Blvd S210	<Null>	Non-Lead		Field identification	Within 175' of Field-Verified Non-Lead Main	Non-Lead	Build/installation date after lead ban	Building Constructed After 1986	Non-Lead	
1812 N Thirteenth Lp Rd	<Null>	Non-Lead		Installation date after lead ban	Within 175' of Post-1986 Water Main	Non-Lead	Build/installation date after lead ban	Building Constructed After 1986	Non-Lead	
1020 E Johns Prairie Rd	<Null>	Non-Lead		Field identification	Within 175' of Field-Verified Non-Lead Main	Unknown	<Null>	Building Constructed Before 1986 or Unknown	Unknown	
1018 E Johns Prairie Rd	<Null>	Non-Lead		Field identification	Within 175' of Field-Verified Non-Lead Main	Unknown	<Null>	Building Constructed Before 1986 or Unknown	Unknown	
2948-S Oly Hwy N	<Null>	Non-Lead		Field identification	Within 175' of Field-Verified Non-Lead Main	Non-Lead	Build/installation date after lead ban	Building Constructed After 1986	Non-Lead	
1022 E Johns Prairie Rd	<Null>	Non-Lead		Field identification	Within 175' of Field-Verified Non-Lead Main	Unknown	<Null>	Building Constructed Before 1986 or Unknown	Unknown	
2621 E Johns Prairie Rd # D	<Null>	Non-Lead		Field identification	Within 175' of Field-Verified Non-Lead Main	Unknown	<Null>	Building Constructed Before 1986 or Unknown	Unknown	
1024 E Johns Praiie Rd	<Null>	Non-Lead		Field identification	Within 175' of Field-Verified Non-Lead Main	Unknown	<Null>	Building Constructed Before 1986 or Unknown	Unknown	
2621 E Johns Prairie Rd # B	<Null>	Non-Lead		Field identification	Within 175' of Field-Verified Non-Lead Main	Unknown	<Null>	Building Constructed Before 1986 or Unknown	Unknown	
2621 E Johns Prairie Rd # E	<Null>	Non-Lead		Field identification	Within 175' of Field-Verified Non-Lead Main	Unknown	<Null>	Building Constructed Before 1986 or Unknown	Unknown	
2621 E Johns Prairie Rd # A	<Null>	Non-Lead		Field identification	Within 175' of Field-Verified Non-Lead Main	Unknown	<Null>	Building Constructed Before 1986 or Unknown	Unknown	
2621 E Johns Prairie Rd # C	<Null>	Non-Lead		Field identification	Within 175' of Field-Verified Non-Lead Main	Unknown	<Null>	Building Constructed Before 1986 or Unknown	Unknown	
631 Dayton-Airport Rd # (Detachment Office)	26-30015-01	Non-Lead		Field identification	Within 175' of Field-Verified Non-Lead Main	Non-Lead	Build/installation date after lead ban	Building Constructed After 1986	Non-Lead	
631 Dayton-Airport Rd # (Administrative Building)	26-30020-01	Non-Lead		Field identification	Within 175' of Field-Verified Non-Lead Main	Non-Lead	Build/installation date after lead ban	Building Constructed After 1986	Non-Lead	

City of Shelton Lead Service Inventory - September 2024									
Location Information		System-Owned Portion				Customer-Owned Portion			Entire Service Line Material Classification (required)
Location Identifier (required)		System-Owned Portion Service Line Material Classification (required)	If Non-Lead in Column D, Was Material Ever Previously Lead?	Basis of Material Classification (required)	Notes	Customer-Owned Portion Service Line Material Classification (required)	Basis of Material Classification (required)	Notes	
Street Address	Other Location Identifier (Acct ID)								
631 Dayton-Airport Rd #MLTP-BLD#4	<Null>	Non-Lead		Field identification	Within 175' of Field-Verified Non-Lead Main	Non-Lead	Build/installation date after lead ban	Building Constructed After 1986	Non-Lead
631 Dayton-Airport Rd # Foo D Svcs	<Null>	Non-Lead		Field identification	Within 175' of Field-Verified Non-Lead Main	Non-Lead	Build/installation date after lead ban	Building Constructed After 1986	Non-Lead
633 Dayton-Airport Rd	<Null>	Non-Lead		Field identification	Within 175' of Field-Verified Non-Lead Main	Unknown	<Null>	Building Constructed Before 1986 or Unknown	Unknown
631 Dayton-Airport Rd # Dor M E	<Null>	Non-Lead		Field identification	Within 175' of Field-Verified Non-Lead Main	Non-Lead	Build/installation date after lead ban	Building Constructed After 1986	Non-Lead
631 Dayton-Airport Rd # Aut Omnt K9	<Null>	Non-Lead		Field identification	Within 175' of Field-Verified Non-Lead Main	Non-Lead	Build/installation date after lead ban	Building Constructed After 1986	Non-Lead
631 Dayton-Airport Rd # Dor M D	<Null>	Non-Lead		Field identification	Within 175' of Field-Verified Non-Lead Main	Non-Lead	Build/installation date after lead ban	Building Constructed After 1986	Non-Lead
631 Dayton-Airport Rd # Dor M C	<Null>	Non-Lead		Field identification	Within 175' of Field-Verified Non-Lead Main	Non-Lead	Build/installation date after lead ban	Building Constructed After 1986	Non-Lead
631 Dayton-Airport Rd # Edu Bldg	<Null>	Non-Lead		Field identification	Within 175' of Field-Verified Non-Lead Main	Non-Lead	Build/installation date after lead ban	Building Constructed After 1986	Non-Lead
631 Dayton-Airport Rd # Firing Rng	<Null>	Non-Lead		Field identification	Within 175' of Field-Verified Non-Lead Main	Non-Lead	Build/installation date after lead ban	Building Constructed After 1986	Non-Lead
2507 Oly Hwy N	<Null>	Non-Lead		Installation date after lead ban	Within 175' of Post-1986 Water Main	Non-Lead	Build/installation date after lead ban	Building Constructed After 1986	Non-Lead
127 Rosemary	<Null>	Non-Lead		Field identification	Within 175' of Field-Verified Non-Lead Main	Non-Lead	Build/installation date after lead ban	Building Constructed After 1986	Non-Lead
1005 W Franklin	06-00100-02	Non-Lead		Field identification	Within 175' of Field-Verified Non-Lead Main	Unknown	<Null>	Building Constructed Before 1986 or Unknown	Unknown
1014 W Franklin	06-00101-08	Non-Lead		Field identification	Within 175' of Field-Verified Non-Lead Main	Unknown	<Null>	Building Constructed Before 1986 or Unknown	Unknown
1011 W Franklin	06-00200-05	Non-Lead		Field identification	Within 175' of Field-Verified Non-Lead Main	Unknown	<Null>	Building Constructed Before 1986 or Unknown	Unknown
1017 W Franklin	06-00300-03	Non-Lead		Field identification	Within 175' of Field-Verified Non-Lead Main	Unknown	<Null>	Building Constructed Before 1986 or Unknown	Unknown
1025 W Franklin	06-00500-09	Non-Lead		Field identification	Within 175' of Field-Verified Non-Lead Main	Unknown	<Null>	Building Constructed Before 1986 or Unknown	Unknown
1100-DF W Franklin	08-05050-99	Non-Lead		Field identification	Within 175' of Field-Verified Non-Lead Main	Unknown	<Null>	Building Constructed Before 1986 or Unknown	Unknown
2948 Oly Hwy N	<Null>	Non-Lead		Field identification	Within 175' of Field-Verified Non-Lead Main	Non-Lead	Build/installation date after lead ban	Building Constructed After 1986	Non-Lead
1113 W Franklin	06-00700-02	Non-Lead		Field identification	Within 175' of Field-Verified Non-Lead Main	Unknown	<Null>	Building Constructed Before 1986 or Unknown	Unknown
1119 W Franklin	06-00800-07	Non-Lead		Field identification	Within 175' of Field-Verified Non-Lead Main	Non-Lead	Build/installation date after lead ban	Building Constructed After 1986	Non-Lead
1202 W Franklin	06-00900-01	Non-Lead		Field identification	Within 175' of Field-Verified Non-Lead Main	Unknown	<Null>	Building Constructed Before 1986 or Unknown	Unknown
125 N 11th	06-00600-07	Non-Lead		Field identification	Within 175' of Field-Verified Non-Lead Main	Unknown	<Null>	Building Constructed Before 1986 or Unknown	Unknown

City of Shelton Lead Service Inventory - September 2024									
Location Information		System-Owned Portion				Customer-Owned Portion			Entire Service Line Material Classification (required)
Location Identifier (required)		System-Owned Portion Service Line Material Classification (required)	If Non-Lead in Column D, Was Material Ever Previously Lead?	Basis of Material Classification (required)	Notes	Customer-Owned Portion Service Line Material Classification (required)	Basis of Material Classification (required)	Notes	
Street Address	Other Location Identifier (Acct ID)								
1139 W Franklin	06-01000-01	Non-Lead		Field identification	Within 175' of Field-Verified Non-Lead Main	Unknown	<Null>	Building Constructed Before 1986 or Unknown	Unknown
1203 W Franklin	06-01100-04	Non-Lead		Field identification	Within 175' of Field-Verified Non-Lead Main	Unknown	<Null>	Building Constructed Before 1986 or Unknown	Unknown
100 N 12th	06-01400-13	Non-Lead		Field identification	Within 175' of Field-Verified Non-Lead Main	Unknown	<Null>	Building Constructed Before 1986 or Unknown	Unknown
1112 W Railroad	06-01200-14	Non-Lead		Field identification	Within 175' of Field-Verified Non-Lead Main	Non-Lead	Build/installation date after lead ban	Building Constructed After 1986	Non-Lead
1120 W Railroad	06-01300-07	Non-Lead		Field identification	Within 175' of Field-Verified Non-Lead Main	Unknown	<Null>	Building Constructed Before 1986 or Unknown	Unknown
1213 W Franklin	06-01600-01	Non-Lead		Field identification	Within 175' of Field-Verified Non-Lead Main	Unknown	<Null>	Building Constructed Before 1986 or Unknown	Unknown
107 N 12th	06-01500-07	Non-Lead		Field identification	Within 175' of Field-Verified Non-Lead Main	Unknown	<Null>	Building Constructed Before 1986 or Unknown	Unknown
1221 W Franklin	06-01700-10	Non-Lead		Field identification	Within 175' of Field-Verified Non-Lead Main	Unknown	<Null>	Building Constructed Before 1986 or Unknown	Unknown
1100-S W Railroad	06-01301-99	Non-Lead		Field identification	Within 175' of Field-Verified Non-Lead Main	Unknown	<Null>	Building Constructed Before 1986 or Unknown	Unknown
1233 W Franklin	06-02000-03	Non-Lead		Field identification	Within 175' of Field-Verified Non-Lead Main	Unknown	<Null>	Building Constructed Before 1986 or Unknown	Unknown
1229 W Franklin	06-01900-99	Non-Lead		Field identification	Within 175' of Field-Verified Non-Lead Main	Unknown	<Null>	Building Constructed Before 1986 or Unknown	Unknown
1235 W Franklin	06-02200-01	Non-Lead		Field identification	Within 175' of Field-Verified Non-Lead Main	Unknown	<Null>	Building Constructed Before 1986 or Unknown	Unknown
1221 1/2 W Franklin	06-01800-14	Non-Lead		Field identification	Within 175' of Field-Verified Non-Lead Main	Unknown	<Null>	Building Constructed Before 1986 or Unknown	Unknown
1324 W Franklin	06-02500-03	Non-Lead		Field identification	Within 175' of Field-Verified Non-Lead Main	Unknown	<Null>	Building Constructed Before 1986 or Unknown	Unknown
1232 W Railroad	06-02100-05	Non-Lead		Field identification	Within 175' of Field-Verified Non-Lead Main	Unknown	<Null>	Building Constructed Before 1986 or Unknown	Unknown
1212 W Railroad	06-02400-05	Non-Lead		Field identification	Within 175' of Field-Verified Non-Lead Main	Unknown	<Null>	Building Constructed Before 1986 or Unknown	Unknown
1326 W Franklin	06-02600-01	Non-Lead		Field identification	Within 175' of Field-Verified Non-Lead Main	Unknown	<Null>	Building Constructed Before 1986 or Unknown	Unknown
1939 W Railroad	06-03100-07	Non-Lead		Installation date after lead ban	Within 175' of Post-1986 Water Main	Unknown	<Null>	Building Constructed Before 1986 or Unknown	Unknown
1901/1903 W Railroad	06-03300-01	Non-Lead		Installation date after lead ban	Within 175' of Post-1986 Water Main	Unknown	<Null>	Building Constructed Before 1986 or Unknown	Unknown
1905 W Franklin	06-03200-01	Non-Lead		Installation date after lead ban	Within 175' of Post-1986 Water Main	Unknown	<Null>	Building Constructed Before 1986 or Unknown	Unknown
1835 W Franklin	06-03500-01	Non-Lead		Installation date after lead ban	Within 175' of Post-1986 Water Main	Unknown	<Null>	Building Constructed Before 1986 or Unknown	Unknown
1839 W Franklin	06-03400-04	Non-Lead		Installation date after lead ban	Within 175' of Post-1986 Water Main	Unknown	<Null>	Building Constructed Before 1986 or Unknown	Unknown

City of Shelton Lead Service Inventory - September 2024									
Location Information		System-Owned Portion				Customer-Owned Portion			Entire Service Line Material Classification (required)
Location Identifier (required)		System-Owned Portion Service Line Material Classification (required)	If Non-Lead in Column D, Was Material Ever Previously Lead?	Basis of Material Classification (required)	Notes	Customer-Owned Portion Service Line Material Classification (required)	Basis of Material Classification (required)	Notes	
Street Address	Other Location Identifier (Acct ID)								
1823 W Franklin	06-03800-02	Non-Lead		Installation date after lead ban	Within 175' of Post-1986 Water Main	Unknown	<Null>	Building Constructed Before 1986 or Unknown	Unknown
1734 W Franklin	06-04300-00	Non-Lead		Installation date after lead ban	Within 175' of Post-1986 Water Main	Unknown	<Null>	Building Constructed Before 1986 or Unknown	Unknown
1729 W Railroad	06-04400-06	Non-Lead		Installation date after lead ban	Within 175' of Post-1986 Water Main	Non-Lead	Build/installation date after lead ban	Building Constructed After 1986	Non-Lead
1711 W Franklin	06-04600-00	Non-Lead		Installation date after lead ban	Within 175' of Post-1986 Water Main	Unknown	<Null>	Building Constructed Before 1986 or Unknown	Unknown
151/153 Pacific Ct	06-05250-02	Non-Lead		Field identification	Within 175' of Field-Verified Non-Lead Main	Non-Lead	Build/installation date after lead ban	Building Constructed After 1986	Non-Lead
1561 W Railroad	06-05000-00	Non-Lead		Field identification	Within 175' of Field-Verified Non-Lead Main	Unknown	<Null>	Building Constructed Before 1986 or Unknown	Unknown
210 Pacific Ct	06-05265-01	Non-Lead		Field identification	Within 175' of Field-Verified Non-Lead Main	Non-Lead	Build/installation date after lead ban	Building Constructed After 1986	Non-Lead
110/112 Pacific Ct	06-05260-00	Non-Lead		Field identification	Within 175' of Field-Verified Non-Lead Main	Non-Lead	Build/installation date after lead ban	Building Constructed After 1986	Non-Lead
130/132 Pacific Ct	06-05275-00	Non-Lead		Field identification	Within 175' of Field-Verified Non-Lead Main	Non-Lead	Build/installation date after lead ban	Building Constructed After 1986	Non-Lead
1525 W Railroad	06-05300-07	Non-Lead		Field identification	Within 175' of Field-Verified Non-Lead Main	Unknown	<Null>	Building Constructed Before 1986 or Unknown	Unknown
1515 W Railroad	06-05400-04	Non-Lead		Field identification	Within 175' of Field-Verified Non-Lead Main	Non-Lead	Build/installation date after lead ban	Building Constructed After 1986	Non-Lead
1437 W Railroad	06-05500-01	Non-Lead		Field identification	Within 175' of Field-Verified Non-Lead Main	Unknown	<Null>	Building Constructed Before 1986 or Unknown	Unknown
1425 W Railroad	06-05600-01	Non-Lead		Field identification	Within 175' of Field-Verified Non-Lead Main	Non-Lead	Build/installation date after lead ban	Building Constructed After 1986	Non-Lead
1411 W Railroad	06-05700-06	Non-Lead		Field identification	Within 175' of Field-Verified Non-Lead Main	Unknown	<Null>	Building Constructed Before 1986 or Unknown	Unknown
1407 W Railroad	06-06000-05	Non-Lead		Field identification	Within 175' of Field-Verified Non-Lead Main	Unknown	<Null>	Building Constructed Before 1986 or Unknown	Unknown
1405 W Railroad	06-06100-00	Non-Lead		Field identification	Within 175' of Field-Verified Non-Lead Main	Unknown	<Null>	Building Constructed Before 1986 or Unknown	Unknown
1409 W Railroad A/B	06-05900-03	Non-Lead		Field identification	Within 175' of Field-Verified Non-Lead Main	Unknown	<Null>	Building Constructed Before 1986 or Unknown	Unknown
1403 W Railroad	06-06200-07	Non-Lead		Field identification	Within 175' of Field-Verified Non-Lead Main	Unknown	<Null>	Building Constructed Before 1986 or Unknown	Unknown
1325 W Railroad	06-06500-03	Non-Lead		Field identification	Within 175' of Field-Verified Non-Lead Main	Unknown	<Null>	Building Constructed Before 1986 or Unknown	Unknown
1353/1355 W Railroad	06-06250-02	Non-Lead		Field identification	Within 175' of Field-Verified Non-Lead Main	Non-Lead	Build/installation date after lead ban	Building Constructed After 1986	Non-Lead
1319 W Railroad	06-06600-02	Non-Lead		Field identification	Within 175' of Field-Verified Non-Lead Main	Non-Lead	Build/installation date after lead ban	Building Constructed After 1986	Non-Lead
1305 W Railroad	06-06800-06	Non-Lead		Field identification	Within 175' of Field-Verified Non-Lead Main	Unknown	<Null>	Building Constructed Before 1986 or Unknown	Unknown

City of Shelton Lead Service Inventory - September 2024									
Location Information		System-Owned Portion				Customer-Owned Portion			Entire Service Line Material Classification (required)
Location Identifier (required)		System-Owned Portion Service Line Material Classification (required)	If Non-Lead in Column D, Was Material Ever Previously Lead?	Basis of Material Classification (required)	Notes	Customer-Owned Portion Service Line Material Classification (required)	Basis of Material Classification (required)	Notes	
Street Address	Other Location Identifier (Acct ID)								
1219 W Railroad	06-06900-00	Non-Lead		Field identification	Within 175' of Field-Verified Non-Lead Main	Unknown	<Null>	Building Constructed Before 1986 or Unknown	Unknown
1211 W Railroad	06-07000-07	Non-Lead		Field identification	Within 175' of Field-Verified Non-Lead Main	Unknown	<Null>	Building Constructed Before 1986 or Unknown	Unknown
103 S 12th	06-07100-05	Non-Lead		Field identification	Within 175' of Field-Verified Non-Lead Main	Unknown	<Null>	Building Constructed Before 1986 or Unknown	Unknown
105/107 S 12th	06-07200-09	Non-Lead		Field identification	Within 175' of Field-Verified Non-Lead Main	Unknown	<Null>	Building Constructed Before 1986 or Unknown	Unknown
1129 W Railroad	06-07300-02	Non-Lead		Field identification	Within 175' of Field-Verified Non-Lead Main	Unknown	<Null>	Building Constructed Before 1986 or Unknown	Unknown
1121 W Railroad	06-07500-04	Non-Lead		Field identification	Within 175' of Field-Verified Non-Lead Main	Unknown	<Null>	Building Constructed Before 1986 or Unknown	Unknown
1111 W Railroad	06-07600-02	Non-Lead		Field identification	Within 175' of Field-Verified Non-Lead Main	Unknown	<Null>	Building Constructed Before 1986 or Unknown	Unknown
1129 1/2 W Railroad	06-07400-08	Non-Lead		Field identification	Within 175' of Field-Verified Non-Lead Main	Unknown	<Null>	Building Constructed Before 1986 or Unknown	Unknown
1107 W Railroad	06-07700-05	Non-Lead		Field identification	Within 175' of Field-Verified Non-Lead Main	Unknown	<Null>	Building Constructed Before 1986 or Unknown	Unknown
1105 W Railroad	06-07800-11	Non-Lead		Field identification	Within 175' of Field-Verified Non-Lead Main	Unknown	<Null>	Building Constructed Before 1986 or Unknown	Unknown
104 S 11th	06-07900-01	Non-Lead		Field identification	Within 175' of Field-Verified Non-Lead Main	Unknown	<Null>	Building Constructed Before 1986 or Unknown	Unknown
1003 W Railroad	06-08000-99	Non-Lead		Field identification	Within 175' of Field-Verified Non-Lead Main	Unknown	<Null>	Building Constructed Before 1986 or Unknown	Unknown
927 W Railroad	06-08200-04	Non-Lead		Field identification	Within 175' of Field-Verified Non-Lead Main	Non-Lead	Build/installation date after lead ban	Building Constructed After 1986	Non-Lead
921 W Railroad	06-08300-04	Non-Lead		Field identification	Within 175' of Field-Verified Non-Lead Main	Unknown	<Null>	Building Constructed Before 1986 or Unknown	Unknown
911 W Railroad	06-08400-05	Non-Lead		Field identification	Within 175' of Field-Verified Non-Lead Main	Non-Lead	Build/installation date after lead ban	Building Constructed After 1986	Non-Lead
821 W Railroad	06-08700-02	Non-Lead		Field identification	Within 175' of Field-Verified Non-Lead Main	Non-Lead	Build/installation date after lead ban	Building Constructed After 1986	Non-Lead
807 W Railroad	06-08750-00	Non-Lead		Field identification	Within 175' of Field-Verified Non-Lead Main	Non-Lead	Build/installation date after lead ban	Building Constructed After 1986	Non-Lead
911-S W Railroad	06-08401-00	Non-Lead		Field identification	Within 175' of Field-Verified Non-Lead Main	Non-Lead	Build/installation date after lead ban	Building Constructed After 1986	Non-Lead
727 W Railroad	06-08900-06	Non-Lead		Field identification	Within 175' of Field-Verified Non-Lead Main	Unknown	<Null>	Building Constructed Before 1986 or Unknown	Unknown
717 W Railroad	06-09000-01	Non-Lead		Field identification	Within 175' of Field-Verified Non-Lead Main	Unknown	<Null>	Building Constructed Before 1986 or Unknown	Unknown
703 W Railroad	06-09200-02	Non-Lead		Field identification	Within 175' of Field-Verified Non-Lead Main	Unknown	<Null>	Building Constructed Before 1986 or Unknown	Unknown
625 W Railroad	06-09400-02	Non-Lead		Field identification	Within 175' of Field-Verified Non-Lead Main	Unknown	<Null>	Building Constructed Before 1986 or Unknown	Unknown

City of Shelton Lead Service Inventory - September 2024									
Location Information		System-Owned Portion				Customer-Owned Portion			Entire Service Line Material Classification (required)
Location Identifier (required)		System-Owned Portion Service Line Material Classification (required)	If Non-Lead in Column D, Was Material Ever Previously Lead?	Basis of Material Classification (required)	Notes	Customer-Owned Portion Service Line Material Classification (required)	Basis of Material Classification (required)	Notes	
Street Address	Other Location Identifier (Acct ID)								
627 W Railroad	06-09300-05	Non-Lead		Field identification	Within 175' of Field-Verified Non-Lead Main	Unknown	<Null>	Building Constructed Before 1986 or Unknown	Unknown
601 W Railroad	06-09500-01	Non-Lead		Field identification	Within 175' of Field-Verified Non-Lead Main	Unknown	<Null>	Building Constructed Before 1986 or Unknown	Unknown
522 W Railroad	06-09800-00	Non-Lead		Field identification	Within 175' of Field-Verified Non-Lead Main	Unknown	<Null>	Building Constructed Before 1986 or Unknown	Unknown
506 W Railroad	06-09700-06	Non-Lead		Field identification	Within 175' of Field-Verified Non-Lead Main	Non-Lead	Build/installation date after lead ban	Building Constructed After 1986	Non-Lead
506-S W Railroad	06-09600-99	Non-Lead		Field identification	Within 175' of Field-Verified Non-Lead Main	Non-Lead	Build/installation date after lead ban	Building Constructed After 1986	Non-Lead
536-S W Railroad	06-11001-00	Non-Lead		Field identification	Within 175' of Field-Verified Non-Lead Main	Unknown	<Null>	Building Constructed Before 1986 or Unknown	Unknown
628-A W Railroad	06-10000-06	Non-Lead		Field identification	Within 175' of Field-Verified Non-Lead Main	Unknown	<Null>	Building Constructed Before 1986 or Unknown	Unknown
536 W Railroad	06-09900-04	Non-Lead		Field identification	Within 175' of Field-Verified Non-Lead Main	Unknown	<Null>	Building Constructed Before 1986 or Unknown	Unknown
628-B W Railroad	06-10100-05	Non-Lead		Field identification	Within 175' of Field-Verified Non-Lead Main	Unknown	<Null>	Building Constructed Before 1986 or Unknown	Unknown
724/726/728 W Railr.	06-10300-01	Non-Lead		Installation date after lead ban	Within 175' of Post-1986 Water Main	Unknown	<Null>	Building Constructed Before 1986 or Unknown	Unknown
920/926/930 W Railr.	06-10700-00	Non-Lead		Field identification	Within 175' of Field-Verified Non-Lead Main	Unknown	<Null>	Building Constructed Before 1986 or Unknown	Unknown
718 W Railroad	06-10205-06	Non-Lead		Field identification	Within 175' of Field-Verified Non-Lead Main	Unknown	<Null>	Building Constructed Before 1986 or Unknown	Unknown
117 N 8th	06-10450-03	Non-Lead		Field identification	Within 175' of Field-Verified Non-Lead Main	Non-Lead	Build/installation date after lead ban	Building Constructed After 1986	Non-Lead
107 N 8th	06-10400-00	Non-Lead		Field identification	Within 175' of Field-Verified Non-Lead Main	Unknown	<Null>	Building Constructed Before 1986 or Unknown	Unknown
720 N 4th	07-00300-10	Non-Lead		Field identification	Within 175' of Field-Verified Non-Lead Main	Unknown	<Null>	Building Constructed Before 1986 or Unknown	Unknown
719 N 4th	07-00400-00	Non-Lead		Field identification	Within 175' of Field-Verified Non-Lead Main	Unknown	<Null>	Building Constructed Before 1986 or Unknown	Unknown
727 N 4th	07-00500-01	Non-Lead		Field identification	Within 175' of Field-Verified Non-Lead Main	Unknown	<Null>	Building Constructed Before 1986 or Unknown	Unknown
336 Henry	07-00600-05	Non-Lead		Field identification	Within 175' of Field-Verified Non-Lead Main	Unknown	<Null>	Building Constructed Before 1986 or Unknown	Unknown
400 Henry	07-00700-09	Non-Lead		Field identification	Within 175' of Field-Verified Non-Lead Main	Unknown	<Null>	Building Constructed Before 1986 or Unknown	Unknown
414 Henry	07-00900-10	Non-Lead		Field identification	Within 175' of Field-Verified Non-Lead Main	Unknown	<Null>	Building Constructed Before 1986 or Unknown	Unknown
704 N 3rd	07-00100-99	Non-Lead		Field identification	Within 175' of Field-Verified Non-Lead Main	Unknown	<Null>	Building Constructed Before 1986 or Unknown	Unknown
420 Henry	07-01000-07	Non-Lead		Field identification	Within 175' of Field-Verified Non-Lead Main	Unknown	<Null>	Building Constructed Before 1986 or Unknown	Unknown

City of Shelton Lead Service Inventory - September 2024									
Location Information		System-Owned Portion				Customer-Owned Portion			Entire Service Line Material Classification (required)
Location Identifier (required)		System-Owned Portion Service Line Material Classification (required)	If Non-Lead in Column D, Was Material Ever Previously Lead?	Basis of Material Classification (required)	Notes	Customer-Owned Portion Service Line Material Classification (required)	Basis of Material Classification (required)	Notes	
Street Address	Other Location Identifier (Acct ID)								
428 Henry	07-01100-99	Non-Lead		Field identification	Within 175' of Field-Verified Non-Lead Main	Unknown	<Null>	Building Constructed Before 1986 or Unknown	Unknown
425 Henry	07-01500-09	Non-Lead		Field identification	Within 175' of Field-Verified Non-Lead Main	Unknown	<Null>	Building Constructed Before 1986 or Unknown	Unknown
805 N 5th	07-01400-10	Non-Lead		Field identification	Within 175' of Field-Verified Non-Lead Main	Unknown	<Null>	Building Constructed Before 1986 or Unknown	Unknown
801 N 5th	07-01250-01	Non-Lead		Field identification	Within 175' of Field-Verified Non-Lead Main	Non-Lead	Build/installation date after lead ban	Building Constructed After 1986	Non-Lead
803 N 5th	<Null>	Non-Lead		Field identification	Within 175' of Field-Verified Non-Lead Main	Non-Lead	Build/installation date after lead ban	Building Constructed After 1986	Non-Lead
430 Laurel	07-01900-10	Non-Lead		Field identification	Within 175' of Field-Verified Non-Lead Main	Unknown	<Null>	Building Constructed Before 1986 or Unknown	Unknown
725 N 5th	07-01600-01	Non-Lead		Field identification	Within 175' of Field-Verified Non-Lead Main	Unknown	<Null>	Building Constructed Before 1986 or Unknown	Unknown
720 N 5th	07-01800-02	Non-Lead		Field identification	Within 175' of Field-Verified Non-Lead Main	Unknown	<Null>	Building Constructed Before 1986 or Unknown	Unknown
723 N 5th	07-01700-08	Non-Lead		Field identification	Within 175' of Field-Verified Non-Lead Main	Unknown	<Null>	Building Constructed Before 1986 or Unknown	Unknown
626 Laurel	07-02301-03	Non-Lead		Field identification	Within 175' of Field-Verified Non-Lead Main	Unknown	<Null>	Building Constructed Before 1986 or Unknown	Unknown
618 Laurel	07-02300-04	Non-Lead		Field identification	Within 175' of Field-Verified Non-Lead Main	Unknown	<Null>	Building Constructed Before 1986 or Unknown	Unknown
718 N 6th	07-02000-03	Non-Lead		Field identification	Within 175' of Field-Verified Non-Lead Main	Unknown	<Null>	Building Constructed Before 1986 or Unknown	Unknown
717 N 6th	07-02100-05	Non-Lead		Field identification	Within 175' of Field-Verified Non-Lead Main	Unknown	<Null>	Building Constructed Before 1986 or Unknown	Unknown
621 Laurel	07-02500-00	Non-Lead		Field identification	Within 175' of Field-Verified Non-Lead Main	Unknown	<Null>	Building Constructed Before 1986 or Unknown	Unknown
520 Laurel	07-02900-04	Non-Lead		Field identification	Within 175' of Field-Verified Non-Lead Main	Unknown	<Null>	Building Constructed Before 1986 or Unknown	Unknown
521 Laurel	07-03000-07	Non-Lead		Field identification	Within 175' of Field-Verified Non-Lead Main	Unknown	<Null>	Building Constructed Before 1986 or Unknown	Unknown
628 N 6th	07-02700-02	Non-Lead		Field identification	Within 175' of Field-Verified Non-Lead Main	Unknown	<Null>	Building Constructed Before 1986 or Unknown	Unknown
503 Laurel	07-03100-06	Non-Lead		Field identification	Within 175' of Field-Verified Non-Lead Main	Unknown	<Null>	Building Constructed Before 1986 or Unknown	Unknown
627 N 6th	07-02600-04	Non-Lead		Field identification	Within 175' of Field-Verified Non-Lead Main	Unknown	<Null>	Building Constructed Before 1986 or Unknown	Unknown
410 Laurel	07-03500-03	Non-Lead		Field identification	Within 175' of Field-Verified Non-Lead Main	Unknown	<Null>	Building Constructed Before 1986 or Unknown	Unknown
428 W Birch	07-03400-01	Non-Lead		Field identification	Within 175' of Field-Verified Non-Lead Main	Unknown	<Null>	Building Constructed Before 1986 or Unknown	Unknown
328 Laurel	07-03700-06	Non-Lead		Field identification	Within 175' of Field-Verified Non-Lead Main	Unknown	<Null>	Building Constructed Before 1986 or Unknown	Unknown

City of Shelton Lead Service Inventory - September 2024									
Location Information		System-Owned Portion				Customer-Owned Portion			Entire Service Line Material Classification (required)
Location Identifier (required)		System-Owned Portion Service Line Material Classification (required)	If Non-Lead in Column D, Was Material Ever Previously Lead?	Basis of Material Classification (required)	Notes	Customer-Owned Portion Service Line Material Classification (required)	Basis of Material Classification (required)	Notes	
Street Address	Other Location Identifier (Acct ID)								
619 N 5th	07-03300-00	Non-Lead		Field identification	Within 175' of Field-Verified Non-Lead Main	Unknown	<Null>	Building Constructed Before 1986 or Unknown	Unknown
310 Laurel	07-04000-00	Non-Lead		Field identification	Within 175' of Field-Verified Non-Lead Main	Unknown	<Null>	Building Constructed Before 1986 or Unknown	Unknown
302 Laurel	07-04100-11	Non-Lead		Field identification	Within 175' of Field-Verified Non-Lead Main	Unknown	<Null>	Building Constructed Before 1986 or Unknown	Unknown
227 Laurel	07-04200-00	Non-Lead		Field identification	Within 175' of Field-Verified Non-Lead Main	Unknown	<Null>	Building Constructed Before 1986 or Unknown	Unknown
211 Laurel	07-04500-07	Non-Lead		Field identification	Within 175' of Field-Verified Non-Lead Main	Unknown	<Null>	Building Constructed Before 1986 or Unknown	Unknown
118 Laurel	07-04900-01	Non-Lead		Field identification	Within 175' of Field-Verified Non-Lead Main	Unknown	<Null>	Building Constructed Before 1986 or Unknown	Unknown
621 N 2nd	07-04800-09	Non-Lead		Field identification	Within 175' of Field-Verified Non-Lead Main	Unknown	<Null>	Building Constructed Before 1986 or Unknown	Unknown
622 N 2nd	07-05100-02	Non-Lead		Field identification	Within 175' of Field-Verified Non-Lead Main	Unknown	<Null>	Building Constructed Before 1986 or Unknown	Unknown
118/120 W Birch	07-05500-06	Non-Lead		Field identification	Within 175' of Field-Verified Non-Lead Main	Unknown	<Null>	Building Constructed Before 1986 or Unknown	Unknown
606 N 1st	07-05600-08	Non-Lead		Field identification	Within 175' of Field-Verified Non-Lead Main	Unknown	<Null>	Building Constructed Before 1986 or Unknown	Unknown
626 N 1st	07-05900-08	Non-Lead		Field identification	Within 175' of Field-Verified Non-Lead Main	Unknown	<Null>	Building Constructed Before 1986 or Unknown	Unknown
108 W Birch	07-05701-13	Non-Lead		Field identification	Within 175' of Field-Verified Non-Lead Main	Unknown	<Null>	Building Constructed Before 1986 or Unknown	Unknown
523 N 1st	07-06000-05	Non-Lead		Field identification	Within 175' of Field-Verified Non-Lead Main	Unknown	<Null>	Building Constructed Before 1986 or Unknown	Unknown
205 W Birch	07-06200-04	Non-Lead		Field identification	Within 175' of Field-Verified Non-Lead Main	Unknown	<Null>	Building Constructed Before 1986 or Unknown	Unknown
525 N 1st	07-06100-02	Non-Lead		Field identification	Within 175' of Field-Verified Non-Lead Main	Unknown	<Null>	Building Constructed Before 1986 or Unknown	Unknown
123 W Birch	07-06101-03	Non-Lead		Field identification	Within 175' of Field-Verified Non-Lead Main	Unknown	<Null>	Building Constructed Before 1986 or Unknown	Unknown
222/225 W Birch	07-06300-01	Non-Lead		Field identification	Within 175' of Field-Verified Non-Lead Main	Unknown	<Null>	Building Constructed Before 1986 or Unknown	Unknown
228 W Birch	07-06400-04	Non-Lead		Field identification	Within 175' of Field-Verified Non-Lead Main	Unknown	<Null>	Building Constructed Before 1986 or Unknown	Unknown
236 W Birch	07-06700-01	Non-Lead		Field identification	Within 175' of Field-Verified Non-Lead Main	Unknown	<Null>	Building Constructed Before 1986 or Unknown	Unknown
303 W Birch	07-06900-02	Non-Lead		Field identification	Within 175' of Field-Verified Non-Lead Main	Unknown	<Null>	Building Constructed Before 1986 or Unknown	Unknown
310 W Birch	07-06800-01	Non-Lead		Field identification	Within 175' of Field-Verified Non-Lead Main	Unknown	<Null>	Building Constructed Before 1986 or Unknown	Unknown
313 W Birch	07-07000-12	Non-Lead		Field identification	Within 175' of Field-Verified Non-Lead Main	Unknown	<Null>	Building Constructed Before 1986 or Unknown	Unknown

City of Shelton Lead Service Inventory - September 2024									
Location Information		System-Owned Portion				Customer-Owned Portion			Entire Service Line Material Classification (required)
Location Identifier (required)		System-Owned Portion Service Line Material Classification (required)	If Non-Lead in Column D, Was Material Ever Previously Lead?	Basis of Material Classification (required)	Notes	Customer-Owned Portion Service Line Material Classification (required)	Basis of Material Classification (required)	Notes	
Street Address	Other Location Identifier (Acct ID)								
522 N 3rd	07-06500-03	Non-Lead		Field identification	Within 175' of Field-Verified Non-Lead Main	Unknown	<Null>	Building Constructed Before 1986 or Unknown	Unknown
522 N 4th	07-07100-00	Non-Lead		Field identification	Within 175' of Field-Verified Non-Lead Main	Unknown	<Null>	Building Constructed Before 1986 or Unknown	Unknown
522 N 5th	07-07200-02	Non-Lead		Field identification	Within 175' of Field-Verified Non-Lead Main	Non-Lead	Build/installation date after lead ban	Building Constructed After 1986	Non-Lead
521 N 4th Bldg 7	07-07105-00	Non-Lead		Field identification	Within 175' of Field-Verified Non-Lead Main	Non-Lead	Build/installation date after lead ban	Building Constructed After 1986	Non-Lead
519 N 5th	07-07300-03	Non-Lead		Field identification	Within 175' of Field-Verified Non-Lead Main	Unknown	<Null>	Building Constructed Before 1986 or Unknown	Unknown
519 W Birch	07-07500-10	Non-Lead		Field identification	Within 175' of Field-Verified Non-Lead Main	Unknown	<Null>	Building Constructed Before 1986 or Unknown	Unknown
529 N 5th	07-07400-03	Non-Lead		Field identification	Within 175' of Field-Verified Non-Lead Main	Unknown	<Null>	Building Constructed Before 1986 or Unknown	Unknown
510 W Birch	07-07600-00	Non-Lead		Field identification	Within 175' of Field-Verified Non-Lead Main	Unknown	<Null>	Building Constructed Before 1986 or Unknown	Unknown
520 W Birch	07-07700-03	Non-Lead		Field identification	Within 175' of Field-Verified Non-Lead Main	Unknown	<Null>	Building Constructed Before 1986 or Unknown	Unknown
523 W Birch	07-07800-04	Non-Lead		Field identification	Within 175' of Field-Verified Non-Lead Main	Unknown	<Null>	Building Constructed Before 1986 or Unknown	Unknown
525 W Birch	07-07900-03	Non-Lead		Field identification	Within 175' of Field-Verified Non-Lead Main	Unknown	<Null>	Building Constructed Before 1986 or Unknown	Unknown
529 W Birch	07-08000-12	Non-Lead		Field identification	Within 175' of Field-Verified Non-Lead Main	Unknown	<Null>	Building Constructed Before 1986 or Unknown	Unknown
603 W Birch	07-08200-12	Non-Lead		Field identification	Within 175' of Field-Verified Non-Lead Main	Unknown	<Null>	Building Constructed Before 1986 or Unknown	Unknown
604 N 6th	07-08100-00	Non-Lead		Field identification	Within 175' of Field-Verified Non-Lead Main	Unknown	<Null>	Building Constructed Before 1986 or Unknown	Unknown
611 W Birch	07-08300-01	Non-Lead		Field identification	Within 175' of Field-Verified Non-Lead Main	Unknown	<Null>	Building Constructed Before 1986 or Unknown	Unknown
612 W Birch	07-08375-00	Non-Lead		Field identification	Within 175' of Field-Verified Non-Lead Main	Non-Lead	Build/installation date after lead ban	Building Constructed After 1986	Non-Lead
704 W Birch	07-08800-04	Non-Lead		Field identification	Within 175' of Field-Verified Non-Lead Main	Unknown	<Null>	Building Constructed Before 1986 or Unknown	Unknown
624 W Birch	07-08500-08	Non-Lead		Field identification	Within 175' of Field-Verified Non-Lead Main	Unknown	<Null>	Building Constructed Before 1986 or Unknown	Unknown
612-S W Birch	07-08350-00	Non-Lead		Field identification	Within 175' of Field-Verified Non-Lead Main	Non-Lead	Build/installation date after lead ban	Building Constructed After 1986	Non-Lead
706 W Birch	07-08900-03	Non-Lead		Field identification	Within 175' of Field-Verified Non-Lead Main	Non-Lead	Build/installation date after lead ban	Building Constructed After 1986	Non-Lead
720 W Birch	07-09000-01	Non-Lead		Field identification	Within 175' of Field-Verified Non-Lead Main	Unknown	<Null>	Building Constructed Before 1986 or Unknown	Unknown
728 W Birch	07-09100-03	Non-Lead		Field identification	Within 175' of Field-Verified Non-Lead Main	Unknown	<Null>	Building Constructed Before 1986 or Unknown	Unknown

City of Shelton Lead Service Inventory - September 2024									
Location Information		System-Owned Portion				Customer-Owned Portion			Entire Service Line Material Classification (required)
Location Identifier (required)		System-Owned Portion Service Line Material Classification (required)	If Non-Lead in Column D, Was Material Ever Previously Lead?	Basis of Material Classification (required)	Notes	Customer-Owned Portion Service Line Material Classification (required)	Basis of Material Classification (required)	Notes	
Street Address	Other Location Identifier (Acct ID)								
710 W Alder	07-09101-00	Non-Lead		Field identification	Within 175' of Field-Verified Non-Lead Main	Unknown	<Null>	Building Constructed Before 1986 or Unknown	Unknown
628 W Alder	07-09200-99	Non-Lead		Field identification	Within 175' of Field-Verified Non-Lead Main	Unknown	<Null>	Building Constructed Before 1986 or Unknown	Unknown
620 W Alder	07-09300-99	Non-Lead		Field identification	Within 175' of Field-Verified Non-Lead Main	Unknown	<Null>	Building Constructed Before 1986 or Unknown	Unknown
508 N 6th	07-09400-12	Non-Lead		Field identification	Within 175' of Field-Verified Non-Lead Main	Unknown	<Null>	Building Constructed Before 1986 or Unknown	Unknown
521 W Alder Bldg 5	07-09600-03	Non-Lead		Field identification	Within 175' of Field-Verified Non-Lead Main	Unknown	<Null>	Building Constructed Before 1986 or Unknown	Unknown
423 N 5th Bldg 9	07-09800-02	Non-Lead		Field identification	Within 175' of Field-Verified Non-Lead Main	Unknown	<Null>	Building Constructed Before 1986 or Unknown	Unknown
419-S N 4th	07-09925-00	Non-Lead		Field identification	Within 175' of Field-Verified Non-Lead Main	Unknown	<Null>	Building Constructed Before 1986 or Unknown	Unknown
419 N 4th Courthouse	07-09900-00	Non-Lead		Field identification	Within 175' of Field-Verified Non-Lead Main	Unknown	<Null>	Building Constructed Before 1986 or Unknown	Unknown
507 N 5th	08-00100-02	Non-Lead		Field identification	Within 175' of Field-Verified Non-Lead Main	Unknown	<Null>	Building Constructed Before 1986 or Unknown	Unknown
510 N 5th	08-00200-03	Non-Lead		Field identification	Within 175' of Field-Verified Non-Lead Main	Unknown	<Null>	Building Constructed Before 1986 or Unknown	Unknown
326 W Alder	08-00300-03	Non-Lead		Field identification	Within 175' of Field-Verified Non-Lead Main	Unknown	<Null>	Building Constructed Before 1986 or Unknown	Unknown
507 N 4th Upstairs	08-00205-02	Non-Lead		Field identification	Within 175' of Field-Verified Non-Lead Main	Non-Lead	Build/installation date after lead ban	Building Constructed After 1986	Non-Lead
507 N 4th Downstairs	08-00206-01	Non-Lead		Field identification	Within 175' of Field-Verified Non-Lead Main	Non-Lead	Build/installation date after lead ban	Building Constructed After 1986	Non-Lead
410 N 1st	24-00600-03	Non-Lead		Field identification	Within 175' of Field-Verified Non-Lead Main	Unknown	<Null>	Building Constructed Before 1986 or Unknown	Unknown
324 N 1st Main Store	24-00800-00	Non-Lead		Field identification	Within 175' of Field-Verified Non-Lead Main	Unknown	<Null>	Building Constructed Before 1986 or Unknown	Unknown
326 N Front St	24-01200-00	Non-Lead		Field identification	Within 175' of Field-Verified Non-Lead Main	Unknown	<Null>	Building Constructed Before 1986 or Unknown	Unknown
324 N 1st Warehouse	24-00900-00	Non-Lead		Field identification	Within 175' of Field-Verified Non-Lead Main	Unknown	<Null>	Building Constructed Before 1986 or Unknown	Unknown
202 E Pine	24-01100-02	Non-Lead		Field identification	Within 175' of Field-Verified Non-Lead Main	Unknown	<Null>	Building Constructed Before 1986 or Unknown	Unknown
210 E Pine	24-02100-06	Non-Lead		Field identification	Within 175' of Field-Verified Non-Lead Main	Unknown	<Null>	Building Constructed Before 1986 or Unknown	Unknown
401 E Pine	24-35601-00	Non-Lead		Installation date after lead ban	Within 175' of Post-1986 Water Main	Unknown	<Null>	Building Constructed Before 1986 or Unknown	Unknown
655 E PINE	24-04000-99	Non-Lead		Installation date after lead ban	Within 175' of Post-1986 Water Main	Unknown	<Null>	Building Constructed Before 1986 or Unknown	Unknown
128 E Alder	24-06000-02	Non-Lead		Field identification	Within 175' of Field-Verified Non-Lead Main	Unknown	<Null>	Building Constructed Before 1986 or Unknown	Unknown

City of Shelton Lead Service Inventory - September 2024									
Location Information		System-Owned Portion				Customer-Owned Portion			Entire Service Line Material Classification (required)
Location Identifier (required)		System-Owned Portion Service Line Material Classification (required)	If Non-Lead in Column D, Was Material Ever Previously Lead?	Basis of Material Classification (required)	Notes	Customer-Owned Portion Service Line Material Classification (required)	Basis of Material Classification (required)	Notes	
Street Address	Other Location Identifier (Acct ID)								
422 N 1st	24-06200-02	Non-Lead		Field identification	Within 175' of Field-Verified Non-Lead Main	Unknown	<Null>	Building Constructed Before 1986 or Unknown	Unknown
518 N 1st	24-06201-03	Non-Lead		Field identification	Within 175' of Field-Verified Non-Lead Main	Unknown	<Null>	Building Constructed Before 1986 or Unknown	Unknown
112 E Birch	13-00100-99	Non-Lead		Installation date after lead ban	Within 175' of Post-1986 Water Main	Unknown	<Null>	Building Constructed Before 1986 or Unknown	Unknown
110 W Alder	24-06400-01	Non-Lead		Field identification	Within 175' of Field-Verified Non-Lead Main	Unknown	<Null>	Building Constructed Before 1986 or Unknown	Unknown
115 E Birch	13-00200-07	Non-Lead		Installation date after lead ban	Within 175' of Post-1986 Water Main	Unknown	<Null>	Building Constructed Before 1986 or Unknown	Unknown
424 N 4th	08-00400-01	Non-Lead		Field identification	Within 175' of Field-Verified Non-Lead Main	Unknown	<Null>	Building Constructed Before 1986 or Unknown	Unknown
320 W Alder	08-00600-10	Non-Lead		Field identification	Within 175' of Field-Verified Non-Lead Main	Unknown	<Null>	Building Constructed Before 1986 or Unknown	Unknown
312 W Alder	08-00700-12	Non-Lead		Field identification	Within 175' of Field-Verified Non-Lead Main	Unknown	<Null>	Building Constructed Before 1986 or Unknown	Unknown
302 W Alder	08-00800-00	Non-Lead		Field identification	Within 175' of Field-Verified Non-Lead Main	Unknown	<Null>	Building Constructed Before 1986 or Unknown	Unknown
421 N 3rd	08-00900-05	Non-Lead		Field identification	Within 175' of Field-Verified Non-Lead Main	Unknown	<Null>	Building Constructed Before 1986 or Unknown	Unknown
514 N 3rd	08-01200-02	Non-Lead		Field identification	Within 175' of Field-Verified Non-Lead Main	Unknown	<Null>	Building Constructed Before 1986 or Unknown	Unknown
202 W Alder	08-01300-01	Non-Lead		Field identification	Within 175' of Field-Verified Non-Lead Main	Unknown	<Null>	Building Constructed Before 1986 or Unknown	Unknown
514-S N 3rd	08-01100-99	Non-Lead		Field identification	Within 175' of Field-Verified Non-Lead Main	Unknown	<Null>	Building Constructed Before 1986 or Unknown	Unknown
112/114/116/118 W Ald	08-01400-01	Non-Lead		Field identification	Within 175' of Field-Verified Non-Lead Main	Unknown	<Null>	Building Constructed Before 1986 or Unknown	Unknown
211 W Alder	08-00010-03	Non-Lead		Field identification	Within 175' of Field-Verified Non-Lead Main	Non-Lead	Build/installation date after lead ban	Building Constructed After 1986	Non-Lead
201 W Alder	08-01500-02	Non-Lead		Field identification	Within 175' of Field-Verified Non-Lead Main	Unknown	<Null>	Building Constructed Before 1986 or Unknown	Unknown
422-S N 3rd	08-01000-05	Non-Lead		Field identification	Within 175' of Field-Verified Non-Lead Main	Unknown	<Null>	Building Constructed Before 1986 or Unknown	Unknown
129 W Alder	08-01600-11	Non-Lead		Field identification	Within 175' of Field-Verified Non-Lead Main	Unknown	<Null>	Building Constructed Before 1986 or Unknown	Unknown
127 W Alder	08-01700-07	Non-Lead		Field identification	Within 175' of Field-Verified Non-Lead Main	Unknown	<Null>	Building Constructed Before 1986 or Unknown	Unknown
123 W Alder	08-01800-01	Non-Lead		Field identification	Within 175' of Field-Verified Non-Lead Main	Unknown	<Null>	Building Constructed Before 1986 or Unknown	Unknown
107 W Alder	08-02000-12	Non-Lead		Field identification	Within 175' of Field-Verified Non-Lead Main	Unknown	<Null>	Building Constructed Before 1986 or Unknown	Unknown
113 W Alder	08-01900-10	Non-Lead		Field identification	Within 175' of Field-Verified Non-Lead Main	Unknown	<Null>	Building Constructed Before 1986 or Unknown	Unknown

City of Shelton Lead Service Inventory - September 2024

Location Information		System-Owned Portion				Customer-Owned Portion			Entire Service Line Material Classification (required)
Location Identifier (required)		System-Owned Portion Service Line Material Classification (required)	If Non-Lead in Column D, Was Material Ever Previously Lead?	Basis of Material Classification (required)	Notes	Customer-Owned Portion Service Line Material Classification (required)	Basis of Material Classification (required)	Notes	
Street Address	Other Location Identifier (Acct ID)								
103 W Pine	08-02100-01	Non-Lead		Field identification	Within 175' of Field-Verified Non-Lead Main	Unknown	<Null>	Building Constructed Before 1986 or Unknown	Unknown
100 W Pine	08-02200-02	Non-Lead		Field identification	Within 175' of Field-Verified Non-Lead Main	Unknown	<Null>	Building Constructed Before 1986 or Unknown	Unknown
116 W Pine	08-02300-00	Non-Lead		Field identification	Within 175' of Field-Verified Non-Lead Main	Unknown	<Null>	Building Constructed Before 1986 or Unknown	Unknown
107 W Pine	08-02400-08	Non-Lead		Field identification	Within 175' of Field-Verified Non-Lead Main	Unknown	<Null>	Building Constructed Before 1986 or Unknown	Unknown
115 W Pine	08-02500-01	Non-Lead		Installation date after lead ban	Within 175' of Post-1986 Water Main	Unknown	<Null>	Building Constructed Before 1986 or Unknown	Unknown
122 W Pine	08-02600-06	Non-Lead		Installation date after lead ban	Within 175' of Post-1986 Water Main	Unknown	<Null>	Building Constructed Before 1986 or Unknown	Unknown
322 N 2nd	08-02800-99	Non-Lead		Installation date after lead ban	Within 175' of Post-1986 Water Main	Unknown	<Null>	Building Constructed Before 1986 or Unknown	Unknown
130 W Pine	08-02700-00	Non-Lead		Installation date after lead ban	Within 175' of Post-1986 Water Main	Unknown	<Null>	Building Constructed Before 1986 or Unknown	Unknown
321 N 2nd	08-03300-07	Non-Lead		Installation date after lead ban	Within 175' of Post-1986 Water Main	Unknown	<Null>	Building Constructed Before 1986 or Unknown	Unknown
204 W Pine	08-03200-03	Non-Lead		Installation date after lead ban	Within 175' of Post-1986 Water Main	Unknown	<Null>	Building Constructed Before 1986 or Unknown	Unknown
222 W Pine	08-03402-00	Non-Lead		Field identification	Within 175' of Field-Verified Non-Lead Main	Unknown	<Null>	Building Constructed Before 1986 or Unknown	Unknown
322 N 3rd	08-03401-01	Non-Lead		Installation date after lead ban	Within 175' of Post-1986 Water Main	Unknown	<Null>	Building Constructed Before 1986 or Unknown	Unknown
312 W Pine	08-03800-03	Non-Lead		Field identification	Within 175' of Field-Verified Non-Lead Main	Unknown	<Null>	Building Constructed Before 1986 or Unknown	Unknown
403 N 3rd	08-03700-09	Non-Lead		Field identification	Within 175' of Field-Verified Non-Lead Main	Unknown	<Null>	Building Constructed Before 1986 or Unknown	Unknown
320 W Pine	08-03900-03	Non-Lead		Field identification	Within 175' of Field-Verified Non-Lead Main	Unknown	<Null>	Building Constructed Before 1986 or Unknown	Unknown
410 N 4th Bldg 2	08-04100-01	Non-Lead		Field identification	Within 175' of Field-Verified Non-Lead Main	Unknown	<Null>	Building Constructed Before 1986 or Unknown	Unknown
321 N 3rd	08-04000-01	Non-Lead		Installation date after lead ban	Within 175' of Post-1986 Water Main	Unknown	<Null>	Building Constructed Before 1986 or Unknown	Unknown
407 N 6th	08-04600-03	Non-Lead		Field identification	Within 175' of Field-Verified Non-Lead Main	Unknown	<Null>	Building Constructed Before 1986 or Unknown	Unknown
317 N 5th Juvenile	08-04203-00	Non-Lead		Field identification	Within 175' of Field-Verified Non-Lead Main	Non-Lead	Build/installation date after lead ban	Building Constructed After 1986	Non-Lead
319 N 6th	08-04700-11	Non-Lead		Field identification	Within 175' of Field-Verified Non-Lead Main	Unknown	<Null>	Building Constructed Before 1986 or Unknown	Unknown
321 N 6th	08-04800-06	Non-Lead		Field identification	Within 175' of Field-Verified Non-Lead Main	Unknown	<Null>	Building Constructed Before 1986 or Unknown	Unknown
607 W Pine	08-04900-07	Non-Lead		Field identification	Within 175' of Field-Verified Non-Lead Main	Unknown	<Null>	Building Constructed Before 1986 or Unknown	Unknown

City of Shelton Lead Service Inventory - September 2024									
Location Information		System-Owned Portion				Customer-Owned Portion			Entire Service Line Material Classification (required)
Location Identifier (required)		System-Owned Portion Service Line Material Classification (required)	If Non-Lead in Column D, Was Material Ever Previously Lead?	Basis of Material Classification (required)	Notes	Customer-Owned Portion Service Line Material Classification (required)	Basis of Material Classification (required)	Notes	
Street Address	Other Location Identifier (Acct ID)								
317-S N 5th Juvenile	08-04202-00	Non-Lead		Field identification	Within 175' of Field-Verified Non-Lead Main	Non-Lead	Build/installation date after lead ban	Building Constructed After 1986	Non-Lead
610/612 W Pine	08-05000-02	Non-Lead		Field identification	Within 175' of Field-Verified Non-Lead Main	Unknown	<Null>	Building Constructed Before 1986 or Unknown	Unknown
613 W Pine	08-05100-04	Non-Lead		Field identification	Within 175' of Field-Verified Non-Lead Main	Unknown	<Null>	Building Constructed Before 1986 or Unknown	Unknown
616 W Pine	08-05150-01	Non-Lead		Field identification	Within 175' of Field-Verified Non-Lead Main	Non-Lead	Build/installation date after lead ban	Building Constructed After 1986	Non-Lead
629 W Pine	08-05200-10	Non-Lead		Field identification	Within 175' of Field-Verified Non-Lead Main	Unknown	<Null>	Building Constructed Before 1986 or Unknown	Unknown
626 W Pine	08-05300-08	Non-Lead		Field identification	Within 175' of Field-Verified Non-Lead Main	Unknown	<Null>	Building Constructed Before 1986 or Unknown	Unknown
711 W Pine Bldg A	08-05400-03	Non-Lead		Field identification	Within 175' of Field-Verified Non-Lead Main	Unknown	<Null>	Building Constructed Before 1986 or Unknown	Unknown
403 N 7th	08-05500-09	Non-Lead		Field identification	Within 175' of Field-Verified Non-Lead Main	Unknown	<Null>	Building Constructed Before 1986 or Unknown	Unknown
712 W Pine	08-05600-11	Non-Lead		Field identification	Within 175' of Field-Verified Non-Lead Main	Unknown	<Null>	Building Constructed Before 1986 or Unknown	Unknown
711 W Pine Bldg B	08-05700-03	Non-Lead		Field identification	Within 175' of Field-Verified Non-Lead Main	Unknown	<Null>	Building Constructed Before 1986 or Unknown	Unknown
711 W Pine Bldg C	08-05800-03	Non-Lead		Field identification	Within 175' of Field-Verified Non-Lead Main	Unknown	<Null>	Building Constructed Before 1986 or Unknown	Unknown
720/722/721 W Pine	08-05900-06	Non-Lead		Field identification	Within 175' of Field-Verified Non-Lead Main	Unknown	<Null>	Building Constructed Before 1986 or Unknown	Unknown
729 W Pine	08-06100-08	Non-Lead		Field identification	Within 175' of Field-Verified Non-Lead Main	Unknown	<Null>	Building Constructed Before 1986 or Unknown	Unknown
721 W Alder	08-06400-09	Non-Lead		Field identification	Within 175' of Field-Verified Non-Lead Main	Non-Lead	Build/installation date after lead ban	Building Constructed After 1986	Non-Lead
419 N 7th	08-06300-08	Non-Lead		Field identification	Within 175' of Field-Verified Non-Lead Main	Unknown	<Null>	Building Constructed Before 1986 or Unknown	Unknown
615 W Alder Bldg 8	08-06200-01	Non-Lead		Field identification	Within 175' of Field-Verified Non-Lead Main	Unknown	<Null>	Building Constructed Before 1986 or Unknown	Unknown
728 W Pine 1/2	08-06000-04	Non-Lead		Field identification	Within 175' of Field-Verified Non-Lead Main	Unknown	<Null>	Building Constructed Before 1986 or Unknown	Unknown
416 N 8th	08-06500-11	Non-Lead		Field identification	Within 175' of Field-Verified Non-Lead Main	Unknown	<Null>	Building Constructed Before 1986 or Unknown	Unknown
427 N 8th	08-06700-11	Non-Lead		Field identification	Within 175' of Field-Verified Non-Lead Main	Unknown	<Null>	Building Constructed Before 1986 or Unknown	Unknown
403 N 8th	08-07100-07	Non-Lead		Field identification	Within 175' of Field-Verified Non-Lead Main	Unknown	<Null>	Building Constructed Before 1986 or Unknown	Unknown
808/810 W Pine	08-06800-04	Non-Lead		Field identification	Within 175' of Field-Verified Non-Lead Main	Unknown	<Null>	Building Constructed Before 1986 or Unknown	Unknown
807 W Pine	09-00100-00	Non-Lead		Field identification	Within 175' of Field-Verified Non-Lead Main	Unknown	<Null>	Building Constructed Before 1986 or Unknown	Unknown

City of Shelton Lead Service Inventory - September 2024									
Location Information		System-Owned Portion				Customer-Owned Portion			Entire Service Line Material Classification (required)
Location Identifier (required)		System-Owned Portion Service Line Material Classification (required)	If Non-Lead in Column D, Was Material Ever Previously Lead?	Basis of Material Classification (required)	Notes	Customer-Owned Portion Service Line Material Classification (required)	Basis of Material Classification (required)	Notes	
Street Address	Other Location Identifier (Acct ID)								
902 W Pine	08-07200-01	Non-Lead		Field identification	Within 175' of Field-Verified Non-Lead Main	Non-Lead	Build/installation date after lead ban	Building Constructed After 1986	Non-Lead
909 W Pine	08-07205-00	Non-Lead		Field identification	Within 175' of Field-Verified Non-Lead Main	Unknown	<Null>	Building Constructed Before 1986 or Unknown	Unknown
1000 W Pine A	08-07500-00	Non-Lead		Field identification	Within 175' of Field-Verified Non-Lead Main	Unknown	<Null>	Building Constructed Before 1986 or Unknown	Unknown
1000 W Pine C	08-07575-00	Non-Lead		Field identification	Within 175' of Field-Verified Non-Lead Main	Unknown	<Null>	Building Constructed Before 1986 or Unknown	Unknown
807-S W Pine	08-07201-04	Non-Lead		Field identification	Within 175' of Field-Verified Non-Lead Main	Unknown	<Null>	Building Constructed Before 1986 or Unknown	Unknown
301 N 10th	08-07401-02	Non-Lead		Field identification	Within 175' of Field-Verified Non-Lead Main	Unknown	<Null>	Building Constructed Before 1986 or Unknown	Unknown
720 W Cedar	09-00200-05	Non-Lead		Field identification	Within 175' of Field-Verified Non-Lead Main	Unknown	<Null>	Building Constructed Before 1986 or Unknown	Unknown
710 W Cedar	09-00300-12	Non-Lead		Field identification	Within 175' of Field-Verified Non-Lead Main	Unknown	<Null>	Building Constructed Before 1986 or Unknown	Unknown
220 N 8th	09-00101-04	Non-Lead		Field identification	Within 175' of Field-Verified Non-Lead Main	Non-Lead	Build/installation date after lead ban	Building Constructed After 1986	Non-Lead
707 W Cedar	09-00400-01	Non-Lead		Field identification	Within 175' of Field-Verified Non-Lead Main	Unknown	<Null>	Building Constructed Before 1986 or Unknown	Unknown
600 W Franklin	09-00700-00	Non-Lead		Field identification	Within 175' of Field-Verified Non-Lead Main	Non-Lead	Build/installation date after lead ban	Building Constructed After 1986	Non-Lead
702 W Cedar	09-00600-00	Non-Lead		Field identification	Within 175' of Field-Verified Non-Lead Main	Unknown	<Null>	Building Constructed Before 1986 or Unknown	Unknown
606 W Cedar	09-01000-08	Non-Lead		Field identification	Within 175' of Field-Verified Non-Lead Main	Unknown	<Null>	Building Constructed Before 1986 or Unknown	Unknown
624 W Cedar	09-00900-00	Non-Lead		Field identification	Within 175' of Field-Verified Non-Lead Main	Unknown	<Null>	Building Constructed Before 1986 or Unknown	Unknown
219 S 7th	09-00500-10	Non-Lead		Field identification	Within 175' of Field-Verified Non-Lead Main	Unknown	<Null>	Building Constructed Before 1986 or Unknown	Unknown
600-S W Franklin	09-00800-00	Non-Lead		Field identification	Within 175' of Field-Verified Non-Lead Main	Non-Lead	Build/installation date after lead ban	Building Constructed After 1986	Non-Lead
526 W Cedar	09-01300-00	Non-Lead		Field identification	Within 175' of Field-Verified Non-Lead Main	Non-Lead	Build/installation date after lead ban	Building Constructed After 1986	Non-Lead
307 N 6th	09-01100-09	Non-Lead		Field identification	Within 175' of Field-Verified Non-Lead Main	Unknown	<Null>	Building Constructed Before 1986 or Unknown	Unknown
305 N 6th	09-01200-08	Non-Lead		Field identification	Within 175' of Field-Verified Non-Lead Main	Unknown	<Null>	Building Constructed Before 1986 or Unknown	Unknown
414 W Franklin	09-01900-04	Non-Lead		Field identification	Within 175' of Field-Verified Non-Lead Main	Unknown	<Null>	Building Constructed Before 1986 or Unknown	Unknown
426 W Cedar Bldg 3	09-01700-01	Non-Lead		Field identification	Within 175' of Field-Verified Non-Lead Main	Unknown	<Null>	Building Constructed Before 1986 or Unknown	Unknown
324 W Cedar	09-02100-00	Non-Lead		Field identification	Within 175' of Field-Verified Non-Lead Main	Unknown	<Null>	Building Constructed Before 1986 or Unknown	Unknown

City of Shelton Lead Service Inventory - September 2024									
Location Information		System-Owned Portion				Customer-Owned Portion			Entire Service Line Material Classification (required)
Location Identifier (required)		System-Owned Portion Service Line Material Classification (required)	If Non-Lead in Column D, Was Material Ever Previously Lead?	Basis of Material Classification (required)	Notes	Customer-Owned Portion Service Line Material Classification (required)	Basis of Material Classification (required)	Notes	
Street Address	Other Location Identifier (Acct ID)								
303 N 4th Bldg 4	09-02000-00	Non-Lead		Field identification	Within 175' of Field-Verified Non-Lead Main	Unknown	<Null>	Building Constructed Before 1986 or Unknown	Unknown
307-S N 5th	09-01500-02	Non-Lead		Field identification	Within 175' of Field-Verified Non-Lead Main	Non-Lead	Build/installation date after lead ban	Building Constructed After 1986	Non-Lead
309 N 2nd	08-03400-02	Non-Lead		Field identification	Within 175' of Field-Verified Non-Lead Main	Unknown	<Null>	Building Constructed Before 1986 or Unknown	Unknown
223 N 2nd	09-02300-01	Non-Lead		Field identification	Within 175' of Field-Verified Non-Lead Main	Unknown	<Null>	Building Constructed Before 1986 or Unknown	Unknown
215 N 3rd	09-02101-00	Non-Lead		Field identification	Within 175' of Field-Verified Non-Lead Main	Unknown	<Null>	Building Constructed Before 1986 or Unknown	Unknown
304 N 2nd	08-02900-00	Non-Lead		Installation date after lead ban	Within 175' of Post-1986 Water Main	Unknown	<Null>	Building Constructed Before 1986 or Unknown	Unknown
218 N 3rd	09-02200-02	Non-Lead		Field identification	Within 175' of Field-Verified Non-Lead Main	Unknown	<Null>	Building Constructed Before 1986 or Unknown	Unknown
114 W Cedar	09-02500-02	Non-Lead		Field identification	Within 175' of Field-Verified Non-Lead Main	Unknown	<Null>	Building Constructed Before 1986 or Unknown	Unknown
223 N 1st	09-02800-02	Non-Lead		Field identification	Within 175' of Field-Verified Non-Lead Main	Unknown	<Null>	Building Constructed Before 1986 or Unknown	Unknown
220 N 1st	09-03500-07	Non-Lead		Field identification	Within 175' of Field-Verified Non-Lead Main	Unknown	<Null>	Building Constructed Before 1986 or Unknown	Unknown
218 N 1st	09-03600-04	Non-Lead		Field identification	Within 175' of Field-Verified Non-Lead Main	Unknown	<Null>	Building Constructed Before 1986 or Unknown	Unknown
121 E Cedar	09-03100-04	Non-Lead		Field identification	Within 175' of Field-Verified Non-Lead Main	Unknown	<Null>	Building Constructed Before 1986 or Unknown	Unknown
129 E Cedar	09-03200-10	Non-Lead		Field identification	Within 175' of Field-Verified Non-Lead Main	Unknown	<Null>	Building Constructed Before 1986 or Unknown	Unknown
200 N Front St	09-03301-00	Non-Lead		Field identification	Within 175' of Field-Verified Non-Lead Main	Unknown	<Null>	Building Constructed Before 1986 or Unknown	Unknown
119 E Cedar 1/2	09-03000-04	Non-Lead		Field identification	Within 175' of Field-Verified Non-Lead Main	Unknown	<Null>	Building Constructed Before 1986 or Unknown	Unknown
201 S Front St	09-03302-99	Non-Lead		Field identification	Within 175' of Field-Verified Non-Lead Main	Unknown	<Null>	Building Constructed Before 1986 or Unknown	Unknown
123 N Front St	09-03405-01	Non-Lead		Field identification	Within 175' of Field-Verified Non-Lead Main	Non-Lead	Build/installation date after lead ban	Building Constructed After 1986	Non-Lead
208 N 1st	09-03700-02	Non-Lead		Field identification	Within 175' of Field-Verified Non-Lead Main	Unknown	<Null>	Building Constructed Before 1986 or Unknown	Unknown
134 N 1st	09-03800-03	Non-Lead		Field identification	Within 175' of Field-Verified Non-Lead Main	Unknown	<Null>	Building Constructed Before 1986 or Unknown	Unknown
128 N 1st	09-03900-99	Non-Lead		Field identification	Within 175' of Field-Verified Non-Lead Main	Unknown	<Null>	Building Constructed Before 1986 or Unknown	Unknown
124 N 1st	09-04000-08	Non-Lead		Field identification	Within 175' of Field-Verified Non-Lead Main	Unknown	<Null>	Building Constructed Before 1986 or Unknown	Unknown
127 N 1st	09-04200-07	Non-Lead		Field identification	Within 175' of Field-Verified Non-Lead Main	Non-Lead	Build/installation date after lead ban	Building Constructed After 1986	Non-Lead

City of Shelton Lead Service Inventory - September 2024									
Location Information		System-Owned Portion				Customer-Owned Portion			Entire Service Line Material Classification (required)
Location Identifier (required)		System-Owned Portion Service Line Material Classification (required)	If Non-Lead in Column D, Was Material Ever Previously Lead?	Basis of Material Classification (required)	Notes	Customer-Owned Portion Service Line Material Classification (required)	Basis of Material Classification (required)	Notes	
Street Address	Other Location Identifier (Acct ID)								
116 W Railroad Ave S10	09-04100-03	Non-Lead		Field identification	Within 175' of Field-Verified Non-Lead Main	Unknown	<Null>	Building Constructed Before 1986 or Unknown	Unknown
126 N 2nd	09-04700-02	Non-Lead		Field identification	Within 175' of Field-Verified Non-Lead Main	Unknown	<Null>	Building Constructed Before 1986 or Unknown	Unknown
122-S W Franklin	09-04501-99	Non-Lead		Field identification	Within 175' of Field-Verified Non-Lead Main	Unknown	<Null>	Building Constructed Before 1986 or Unknown	Unknown
100-S W Railroad	09-04050-99	Non-Lead		Field identification	Within 175' of Field-Verified Non-Lead Main	Unknown	<Null>	Building Constructed Before 1986 or Unknown	Unknown
118 N 2nd	09-04800-00	Non-Lead		Field identification	Within 175' of Field-Verified Non-Lead Main	Unknown	<Null>	Building Constructed Before 1986 or Unknown	Unknown
116 N 2nd	09-04900-04	Non-Lead		Field identification	Within 175' of Field-Verified Non-Lead Main	Unknown	<Null>	Building Constructed Before 1986 or Unknown	Unknown
210 W Franklin	09-05100-00	Non-Lead		Field identification	Within 175' of Field-Verified Non-Lead Main	Unknown	<Null>	Building Constructed Before 1986 or Unknown	Unknown
210-S W Franklin	09-05101-00	Non-Lead		Field identification	Within 175' of Field-Verified Non-Lead Main	Unknown	<Null>	Building Constructed Before 1986 or Unknown	Unknown
218 Reed Way	09-05200-00	Non-Lead		Field identification	Within 175' of Field-Verified Non-Lead Main	Unknown	<Null>	Building Constructed Before 1986 or Unknown	Unknown
122/132 W Railroad	09-05000-00	Non-Lead		Field identification	Within 175' of Field-Verified Non-Lead Main	Unknown	<Null>	Building Constructed Before 1986 or Unknown	Unknown
220-S W Franklin	09-05105-99	Non-Lead		Field identification	Within 175' of Field-Verified Non-Lead Main	Unknown	<Null>	Building Constructed Before 1986 or Unknown	Unknown
129 N 3rd	09-05201-03	Non-Lead		Field identification	Within 175' of Field-Verified Non-Lead Main	Unknown	<Null>	Building Constructed Before 1986 or Unknown	Unknown
318 W Railroad	09-05300-01	Non-Lead		Field identification	Within 175' of Field-Verified Non-Lead Main	Unknown	<Null>	Building Constructed Before 1986 or Unknown	Unknown
425 W Franklin	09-05700-00	Non-Lead		Field identification	Within 175' of Field-Verified Non-Lead Main	Unknown	<Null>	Building Constructed Before 1986 or Unknown	Unknown
324 W Railroad	09-05500-06	Non-Lead		Field identification	Within 175' of Field-Verified Non-Lead Main	Unknown	<Null>	Building Constructed Before 1986 or Unknown	Unknown
517 W Franklin	09-06101-02	Non-Lead		Field identification	Within 175' of Field-Verified Non-Lead Main	Unknown	<Null>	Building Constructed Before 1986 or Unknown	Unknown
127 N 5th	09-05800-00	Non-Lead		Field identification	Within 175' of Field-Verified Non-Lead Main	Unknown	<Null>	Building Constructed Before 1986 or Unknown	Unknown
502/506/512 W Franklin	09-06100-02	Non-Lead		Field identification	Within 175' of Field-Verified Non-Lead Main	Unknown	<Null>	Building Constructed Before 1986 or Unknown	Unknown
328 W Railroad	09-05600-02	Non-Lead		Field identification	Within 175' of Field-Verified Non-Lead Main	Unknown	<Null>	Building Constructed Before 1986 or Unknown	Unknown
601 W Franklin	09-06510-00	Non-Lead		Field identification	Within 175' of Field-Verified Non-Lead Main	Non-Lead	Build/installation date after lead ban	Building Constructed After 1986	Non-Lead
627 W Franklin	09-06200-03	Non-Lead		Field identification	Within 175' of Field-Verified Non-Lead Main	Unknown	<Null>	Building Constructed Before 1986 or Unknown	Unknown
706 W Franklin	09-06500-00	Non-Lead		Field identification	Within 175' of Field-Verified Non-Lead Main	Unknown	<Null>	Building Constructed Before 1986 or Unknown	Unknown

City of Shelton Lead Service Inventory - September 2024									
Location Information		System-Owned Portion				Customer-Owned Portion			Entire Service Line Material Classification (required)
Location Identifier (required)		System-Owned Portion Service Line Material Classification (required)	If Non-Lead in Column D, Was Material Ever Previously Lead?	Basis of Material Classification (required)	Notes	Customer-Owned Portion Service Line Material Classification (required)	Basis of Material Classification (required)	Notes	
Street Address	Other Location Identifier (Acct ID)								
714 W Franklin	09-06600-05	Non-Lead		Field identification	Within 175' of Field-Verified Non-Lead Main	Unknown	<Null>	Building Constructed Before 1986 or Unknown	Unknown
728 W Franklin	09-07100-02	Non-Lead		Field identification	Within 175' of Field-Verified Non-Lead Main	Non-Lead	Build/installation date after lead ban	Building Constructed After 1986	Non-Lead
718/722 W Franklin	09-06700-01	Non-Lead		Field identification	Within 175' of Field-Verified Non-Lead Main	Unknown	<Null>	Building Constructed Before 1986 or Unknown	Unknown
825 W Franklin	09-07600-08	Non-Lead		Field identification	Within 175' of Field-Verified Non-Lead Main	Unknown	<Null>	Building Constructed Before 1986 or Unknown	Unknown
829 W Franklin	09-07700-03	Non-Lead		Field identification	Within 175' of Field-Verified Non-Lead Main	Unknown	<Null>	Building Constructed Before 1986 or Unknown	Unknown
903 W Franklin	09-07800-00	Non-Lead		Field identification	Within 175' of Field-Verified Non-Lead Main	Unknown	<Null>	Building Constructed Before 1986 or Unknown	Unknown
927 W Franklin	09-08100-00	Non-Lead		Field identification	Within 175' of Field-Verified Non-Lead Main	Unknown	<Null>	Building Constructed Before 1986 or Unknown	Unknown
911/911 1/2 W Franklin	09-07900-08	Non-Lead		Field identification	Within 175' of Field-Verified Non-Lead Main	Unknown	<Null>	Building Constructed Before 1986 or Unknown	Unknown
917/917 1/2 W Franklin	09-08000-01	Non-Lead		Field identification	Within 175' of Field-Verified Non-Lead Main	Unknown	<Null>	Building Constructed Before 1986 or Unknown	Unknown
1607 W Railroad	<Null>	Non-Lead		Field identification	Within 175' of Field-Verified Non-Lead Main	Non-Lead	Build/installation date after lead ban	Building Constructed After 1986	Non-Lead
1639 W Railroad	<Null>	Non-Lead		Installation date after lead ban	Within 175' of Post-1986 Water Main	Unknown	<Null>	Building Constructed Before 1986 or Unknown	Unknown
1555/1557 W Railroad	<Null>	Non-Lead		Field identification	Within 175' of Field-Verified Non-Lead Main	Non-Lead	Build/installation date after lead ban	Building Constructed After 1986	Non-Lead
206 Laurel	<Null>	Non-Lead		Field identification	Within 175' of Field-Verified Non-Lead Main	Unknown	<Null>	Building Constructed Before 1986 or Unknown	Unknown
528 Laurel	<Null>	Non-Lead		Field identification	Within 175' of Field-Verified Non-Lead Main	Unknown	<Null>	Building Constructed Before 1986 or Unknown	Unknown
624 N Second	<Null>	Non-Lead		Field identification	Within 175' of Field-Verified Non-Lead Main	Unknown	<Null>	Building Constructed Before 1986 or Unknown	Unknown
320 Laurel	<Null>	Non-Lead		Field identification	Within 175' of Field-Verified Non-Lead Main	Unknown	<Null>	Building Constructed Before 1986 or Unknown	Unknown
220 Laurel	<Null>	Non-Lead		Field identification	Within 175' of Field-Verified Non-Lead Main	Unknown	<Null>	Building Constructed Before 1986 or Unknown	Unknown
404 Laurel	<Null>	Non-Lead		Field identification	Within 175' of Field-Verified Non-Lead Main	Unknown	<Null>	Building Constructed Before 1986 or Unknown	Unknown
208 E Pine	<Null>	Non-Lead		Field identification	Within 175' of Field-Verified Non-Lead Main	Unknown	<Null>	Building Constructed Before 1986 or Unknown	Unknown
204 Laurel	<Null>	Non-Lead		Field identification	Within 175' of Field-Verified Non-Lead Main	Unknown	<Null>	Building Constructed Before 1986 or Unknown	Unknown
512 E Pine	<Null>	Non-Lead		Installation date after lead ban	Within 175' of Post-1986 Water Main	Unknown	<Null>	Building Constructed Before 1986 or Unknown	Unknown
408 Henry	<Null>	Non-Lead		Field identification	Within 175' of Field-Verified Non-Lead Main	Non-Lead	Build/installation date after lead ban	Building Constructed After 1986	Non-Lead

City of Shelton Lead Service Inventory - September 2024									
Location Information		System-Owned Portion				Customer-Owned Portion			Entire Service Line Material Classification (required)
Location Identifier (required)		System-Owned Portion Service Line Material Classification (required)	If Non-Lead in Column D, Was Material Ever Previously Lead?	Basis of Material Classification (required)	Notes	Customer-Owned Portion Service Line Material Classification (required)	Basis of Material Classification (required)	Notes	
Street Address	Other Location Identifier (Acct ID)								
228 Laurel	<Null>	Non-Lead		Field identification	Within 175' of Field-Verified Non-Lead Main	Unknown	<Null>	Building Constructed Before 1986 or Unknown	Unknown
128 W Birch	<Null>	Non-Lead		Field identification	Within 175' of Field-Verified Non-Lead Main	Non-Lead	Build/installation date after lead ban	Building Constructed After 1986	Non-Lead
206 E Pine	<Null>	Non-Lead		Field identification	Within 175' of Field-Verified Non-Lead Main	Unknown	<Null>	Building Constructed Before 1986 or Unknown	Unknown
N 410-S First	<Null>	Non-Lead		Field identification	Within 175' of Field-Verified Non-Lead Main	Unknown	<Null>	Building Constructed Before 1986 or Unknown	Unknown
1306 W Cota	<Null>	Non-Lead		Field identification	Within 175' of Field-Verified Non-Lead Main	Unknown	<Null>	Building Constructed Before 1986 or Unknown	Unknown
1831 W Franklin	<Null>	Non-Lead		Installation date after lead ban	Within 175' of Post-1986 Water Main	Unknown	<Null>	Building Constructed Before 1986 or Unknown	Unknown
424 N Eighth St	<Null>	Non-Lead		Field identification	Within 175' of Field-Verified Non-Lead Main	Unknown	<Null>	Building Constructed Before 1986 or Unknown	Unknown
612 Laurel	<Null>	Non-Lead		Field identification	Within 175' of Field-Verified Non-Lead Main	Unknown	<Null>	Building Constructed Before 1986 or Unknown	Unknown
628 W Birch	<Null>	Non-Lead		Field identification	Within 175' of Field-Verified Non-Lead Main	Unknown	<Null>	Building Constructed Before 1986 or Unknown	Unknown
1347 W Railroad	<Null>	Non-Lead		Field identification	Within 175' of Field-Verified Non-Lead Main	Unknown	<Null>	Building Constructed Before 1986 or Unknown	Unknown
1224 W Railroad	<Null>	Non-Lead		Field identification	Within 175' of Field-Verified Non-Lead Main	Unknown	<Null>	Building Constructed Before 1986 or Unknown	Unknown
812 N Fifth	<Null>	Non-Lead		Field identification	Within 175' of Field-Verified Non-Lead Main	Unknown	<Null>	Building Constructed Before 1986 or Unknown	Unknown
1347 W Franklin	<Null>	Non-Lead		Field identification	Within 175' of Field-Verified Non-Lead Main	Non-Lead	Build/installation date after lead ban	Building Constructed After 1986	Non-Lead
1000 W Pine # B	<Null>	Non-Lead		Field identification	Within 175' of Field-Verified Non-Lead Main	Unknown	<Null>	Building Constructed Before 1986 or Unknown	Unknown
502 Laurel	<Null>	Non-Lead		Field identification	Within 175' of Field-Verified Non-Lead Main	Unknown	<Null>	Building Constructed Before 1986 or Unknown	Unknown
407 N Sixth # A	<Null>	Non-Lead		Field identification	Within 175' of Field-Verified Non-Lead Main	Unknown	<Null>	Building Constructed Before 1986 or Unknown	Unknown
302-S N Front St	<Null>	Non-Lead		Field identification	Within 175' of Field-Verified Non-Lead Main	Unknown	<Null>	Building Constructed Before 1986 or Unknown	Unknown
1000-S W Railroad	<Null>	Non-Lead		Field identification	Within 175' of Field-Verified Non-Lead Main	Unknown	<Null>	Building Constructed Before 1986 or Unknown	Unknown
828 W Pine	<Null>	Non-Lead		Field identification	Within 175' of Field-Verified Non-Lead Main	Unknown	<Null>	Building Constructed Before 1986 or Unknown	Unknown
122 W Franklin	<Null>	Non-Lead		Field identification	Within 175' of Field-Verified Non-Lead Main	Unknown	<Null>	Building Constructed Before 1986 or Unknown	Unknown
601 W Franklin	<Null>	Non-Lead		Field identification	Within 175' of Field-Verified Non-Lead Main	Non-Lead	Build/installation date after lead ban	Building Constructed After 1986	Non-Lead
411 N Fifth Bldg 1	<Null>	Non-Lead		Field identification	Within 175' of Field-Verified Non-Lead Main	Unknown	<Null>	Building Constructed Before 1986 or Unknown	Unknown

City of Shelton Lead Service Inventory - September 2024									
Location Information		System-Owned Portion				Customer-Owned Portion			Entire Service Line Material Classification (required)
Location Identifier (required)		System-Owned Portion Service Line Material Classification (required)	If Non-Lead in Column D, Was Material Ever Previously Lead?	Basis of Material Classification (required)	Notes	Customer-Owned Portion Service Line Material Classification (required)	Basis of Material Classification (required)	Notes	
Street Address	Other Location Identifier (Acct ID)								
826 W Railroad	<Null>	Non-Lead		Field identification	Within 175' of Field-Verified Non-Lead Main	Unknown	<Null>	Building Constructed Before 1986 or Unknown	Unknown
900-S W Franklin	<Null>	Non-Lead		Field identification	Within 175' of Field-Verified Non-Lead Main	Unknown	<Null>	Building Constructed Before 1986 or Unknown	Unknown
818 W Pine #101,102 & 201 100 1.00	<Null>	Non-Lead		Field identification	Within 175' of Field-Verified Non-Lead Main	Unknown	<Null>	Building Constructed Before 1986 or Unknown	Unknown
427 W Railroad	10-00100-00	Non-Lead		Field identification	Within 175' of Field-Verified Non-Lead Main	Unknown	<Null>	Building Constructed Before 1986 or Unknown	Unknown
413 W Railroad	10-00200-04	Non-Lead		Field identification	Within 175' of Field-Verified Non-Lead Main	Unknown	<Null>	Building Constructed Before 1986 or Unknown	Unknown
409/411 W Railroad	10-00300-02	Non-Lead		Field identification	Within 175' of Field-Verified Non-Lead Main	Unknown	<Null>	Building Constructed Before 1986 or Unknown	Unknown
410 W Railroad	10-00400-00	Non-Lead		Field identification	Within 175' of Field-Verified Non-Lead Main	Non-Lead	Build/installation date after lead ban	Building Constructed After 1986	Non-Lead
331 W Railroad	10-00600-01	Non-Lead		Field identification	Within 175' of Field-Verified Non-Lead Main	Unknown	<Null>	Building Constructed Before 1986 or Unknown	Unknown
405 W Railroad	10-00500-01	Non-Lead		Field identification	Within 175' of Field-Verified Non-Lead Main	Unknown	<Null>	Building Constructed Before 1986 or Unknown	Unknown
321 W Railroad	10-00800-09	Non-Lead		Field identification	Within 175' of Field-Verified Non-Lead Main	Unknown	<Null>	Building Constructed Before 1986 or Unknown	Unknown
317 W Railroad	10-00900-09	Non-Lead		Field identification	Within 175' of Field-Verified Non-Lead Main	Unknown	<Null>	Building Constructed Before 1986 or Unknown	Unknown
315 W Railroad	10-01000-01	Non-Lead		Field identification	Within 175' of Field-Verified Non-Lead Main	Unknown	<Null>	Building Constructed Before 1986 or Unknown	Unknown
320 W Railroad	10-01101-99	Non-Lead		Field identification	Within 175' of Field-Verified Non-Lead Main	Unknown	<Null>	Building Constructed Before 1986 or Unknown	Unknown
305 W Railroad	10-01100-02	Non-Lead		Field identification	Within 175' of Field-Verified Non-Lead Main	Unknown	<Null>	Building Constructed Before 1986 or Unknown	Unknown
306 W Railroad	10-01200-02	Non-Lead		Field identification	Within 175' of Field-Verified Non-Lead Main	Unknown	<Null>	Building Constructed Before 1986 or Unknown	Unknown
328-S W Railroad	10-01250-99	Non-Lead		Field identification	Within 175' of Field-Verified Non-Lead Main	Unknown	<Null>	Building Constructed Before 1986 or Unknown	Unknown
230 W Railroad	10-01201-01	Non-Lead		Field identification	Within 175' of Field-Verified Non-Lead Main	Unknown	<Null>	Building Constructed Before 1986 or Unknown	Unknown
221 W Railroad	10-01300-01	Non-Lead		Field identification	Within 175' of Field-Verified Non-Lead Main	Unknown	<Null>	Building Constructed Before 1986 or Unknown	Unknown
215 W Railroad	10-01302-02	Non-Lead		Field identification	Within 175' of Field-Verified Non-Lead Main	Unknown	<Null>	Building Constructed Before 1986 or Unknown	Unknown
207 W Railroad	10-01500-03	Non-Lead		Field identification	Within 175' of Field-Verified Non-Lead Main	Unknown	<Null>	Building Constructed Before 1986 or Unknown	Unknown
109 S 2nd	10-01600-08	Non-Lead		Field identification	Within 175' of Field-Verified Non-Lead Main	Unknown	<Null>	Building Constructed Before 1986 or Unknown	Unknown
203 W Railroad	10-01401-04	Non-Lead		Field identification	Within 175' of Field-Verified Non-Lead Main	Unknown	<Null>	Building Constructed Before 1986 or Unknown	Unknown

City of Shelton Lead Service Inventory - September 2024									
Location Information		System-Owned Portion				Customer-Owned Portion			Entire Service Line Material Classification (required)
Location Identifier (required)		System-Owned Portion Service Line Material Classification (required)	If Non-Lead in Column D, Was Material Ever Previously Lead?	Basis of Material Classification (required)	Notes	Customer-Owned Portion Service Line Material Classification (required)	Basis of Material Classification (required)	Notes	
Street Address	Other Location Identifier (Acct ID)								
100-S N 3rd	10-01450-99	Non-Lead		Field identification	Within 175' of Field-Verified Non-Lead Main	Unknown	<Null>	Building Constructed Before 1986 or Unknown	Unknown
113 S 2nd	10-01700-08	Non-Lead		Field identification	Within 175' of Field-Verified Non-Lead Main	Unknown	<Null>	Building Constructed Before 1986 or Unknown	Unknown
123 S 2nd	10-01800-10	Non-Lead		Field identification	Within 175' of Field-Verified Non-Lead Main	Unknown	<Null>	Building Constructed Before 1986 or Unknown	Unknown
127 S 2nd	10-01900-04	Non-Lead		Field identification	Within 175' of Field-Verified Non-Lead Main	Unknown	<Null>	Building Constructed Before 1986 or Unknown	Unknown
118 S 2nd	10-02000-05	Non-Lead		Field identification	Within 175' of Field-Verified Non-Lead Main	Unknown	<Null>	Building Constructed Before 1986 or Unknown	Unknown
114 S 2nd	10-02100-04	Non-Lead		Field identification	Within 175' of Field-Verified Non-Lead Main	Unknown	<Null>	Building Constructed Before 1986 or Unknown	Unknown
133 W Railroad	10-02200-08	Non-Lead		Field identification	Within 175' of Field-Verified Non-Lead Main	Unknown	<Null>	Building Constructed Before 1986 or Unknown	Unknown
131 W Railroad	10-02300-14	Non-Lead		Field identification	Within 175' of Field-Verified Non-Lead Main	Unknown	<Null>	Building Constructed Before 1986 or Unknown	Unknown
129 W Railroad	10-02400-11	Non-Lead		Field identification	Within 175' of Field-Verified Non-Lead Main	Unknown	<Null>	Building Constructed Before 1986 or Unknown	Unknown
125 W Railroad	10-02500-01	Non-Lead		Field identification	Within 175' of Field-Verified Non-Lead Main	Unknown	<Null>	Building Constructed Before 1986 or Unknown	Unknown
123 W Railroad	10-02600-08	Non-Lead		Field identification	Within 175' of Field-Verified Non-Lead Main	Unknown	<Null>	Building Constructed Before 1986 or Unknown	Unknown
121 W Railroad	10-02700-04	Non-Lead		Field identification	Within 175' of Field-Verified Non-Lead Main	Unknown	<Null>	Building Constructed Before 1986 or Unknown	Unknown
108 N 1st	10-03100-08	Non-Lead		Field identification	Within 175' of Field-Verified Non-Lead Main	Unknown	<Null>	Building Constructed Before 1986 or Unknown	Unknown
110 S 1st	10-03000-13	Non-Lead		Field identification	Within 175' of Field-Verified Non-Lead Main	Unknown	<Null>	Building Constructed Before 1986 or Unknown	Unknown
101 W Railroad #1	10-02901-03	Non-Lead		Field identification	Within 175' of Field-Verified Non-Lead Main	Unknown	<Null>	Building Constructed Before 1986 or Unknown	Unknown
102 S 1st	10-03001-99	Non-Lead		Field identification	Within 175' of Field-Verified Non-Lead Main	Unknown	<Null>	Building Constructed Before 1986 or Unknown	Unknown
128 E Railroad	10-03200-04	Non-Lead		Field identification	Within 175' of Field-Verified Non-Lead Main	Unknown	<Null>	Building Constructed Before 1986 or Unknown	Unknown
116 E Cota	10-03400-04	Non-Lead		Field identification	Within 175' of Field-Verified Non-Lead Main	Non-Lead	Build/installation date after lead ban	Building Constructed After 1986	Non-Lead
123 E Cota	10-03525-00	Non-Lead		Field identification	Within 175' of Field-Verified Non-Lead Main	Unknown	<Null>	Building Constructed Before 1986 or Unknown	Unknown
111 E Railroad	10-03300-05	Non-Lead		Field identification	Within 175' of Field-Verified Non-Lead Main	Unknown	<Null>	Building Constructed Before 1986 or Unknown	Unknown
111-S E Railroad Ave	10-03301-99	Non-Lead		Field identification	Within 175' of Field-Verified Non-Lead Main	Unknown	<Null>	Building Constructed Before 1986 or Unknown	Unknown
111 W Cota	10-03800-00	Non-Lead		Field identification	Within 175' of Field-Verified Non-Lead Main	Unknown	<Null>	Building Constructed Before 1986 or Unknown	Unknown

City of Shelton Lead Service Inventory - September 2024									
Location Information		System-Owned Portion				Customer-Owned Portion			Entire Service Line Material Classification (required)
Location Identifier (required)		System-Owned Portion Service Line Material Classification (required)	If Non-Lead in Column D, Was Material Ever Previously Lead?	Basis of Material Classification (required)	Notes	Customer-Owned Portion Service Line Material Classification (required)	Basis of Material Classification (required)	Notes	
Street Address	Other Location Identifier (Acct ID)								
203 S 1st	10-03700-00	Non-Lead		Field identification	Within 175' of Field-Verified Non-Lead Main	Unknown	<Null>	Building Constructed Before 1986 or Unknown	Unknown
202 S 1st	10-03500-00	Non-Lead		Field identification	Within 175' of Field-Verified Non-Lead Main	Unknown	<Null>	Building Constructed Before 1986 or Unknown	Unknown
128 S 1st	10-03600-00	Non-Lead		Field identification	Within 175' of Field-Verified Non-Lead Main	Unknown	<Null>	Building Constructed Before 1986 or Unknown	Unknown
113 W Cota	10-03900-99	Non-Lead		Field identification	Within 175' of Field-Verified Non-Lead Main	Unknown	<Null>	Building Constructed Before 1986 or Unknown	Unknown
112 W Cota	10-04100-05	Non-Lead		Field identification	Within 175' of Field-Verified Non-Lead Main	Unknown	<Null>	Building Constructed Before 1986 or Unknown	Unknown
114 W Cota	10-04200-07	Non-Lead		Field identification	Within 175' of Field-Verified Non-Lead Main	Unknown	<Null>	Building Constructed Before 1986 or Unknown	Unknown
120 W Cota	10-04300-09	Non-Lead		Field identification	Within 175' of Field-Verified Non-Lead Main	Unknown	<Null>	Building Constructed Before 1986 or Unknown	Unknown
122 W Cota	10-04400-06	Non-Lead		Field identification	Within 175' of Field-Verified Non-Lead Main	Unknown	<Null>	Building Constructed Before 1986 or Unknown	Unknown
130 W Cota	10-04600-02	Non-Lead		Field identification	Within 175' of Field-Verified Non-Lead Main	Unknown	<Null>	Building Constructed Before 1986 or Unknown	Unknown
129 W Cota	10-04900-08	Non-Lead		Field identification	Within 175' of Field-Verified Non-Lead Main	Unknown	<Null>	Building Constructed Before 1986 or Unknown	Unknown
125/127 W Cota	10-04800-01	Non-Lead		Field identification	Within 175' of Field-Verified Non-Lead Main	Unknown	<Null>	Building Constructed Before 1986 or Unknown	Unknown
210 S 2nd	10-05000-99	Non-Lead		Field identification	Within 175' of Field-Verified Non-Lead Main	Unknown	<Null>	Building Constructed Before 1986 or Unknown	Unknown
218 S 2nd	10-05300-99	Non-Lead		Installation date after lead ban	Within 175' of Post-1986 Water Main	Unknown	<Null>	Building Constructed Before 1986 or Unknown	Unknown
233 S 2nd	10-05500-03	Non-Lead		Installation date after lead ban	Within 175' of Post-1986 Water Main	Unknown	<Null>	Building Constructed Before 1986 or Unknown	Unknown
212/214 S 2nd	10-05100-02	Non-Lead		Field identification	Within 175' of Field-Verified Non-Lead Main	Unknown	<Null>	Building Constructed Before 1986 or Unknown	Unknown
205 W Cota	10-05701-10	Non-Lead		Field identification	Within 175' of Field-Verified Non-Lead Main	Unknown	<Null>	Building Constructed Before 1986 or Unknown	Unknown
215 W Cota	10-06000-03	Non-Lead		Field identification	Within 175' of Field-Verified Non-Lead Main	Unknown	<Null>	Building Constructed Before 1986 or Unknown	Unknown
210 W Cota	10-05900-01	Non-Lead		Field identification	Within 175' of Field-Verified Non-Lead Main	Unknown	<Null>	Building Constructed Before 1986 or Unknown	Unknown
217 W Cota	10-06100-01	Non-Lead		Field identification	Within 175' of Field-Verified Non-Lead Main	Unknown	<Null>	Building Constructed Before 1986 or Unknown	Unknown
223 W Cota	10-06200-99	Non-Lead		Field identification	Within 175' of Field-Verified Non-Lead Main	Unknown	<Null>	Building Constructed Before 1986 or Unknown	Unknown
215 S 2nd	10-05600-99	Non-Lead		Field identification	Within 175' of Field-Verified Non-Lead Main	Unknown	<Null>	Building Constructed Before 1986 or Unknown	Unknown
227 W Cota	10-06400-00	Non-Lead		Field identification	Within 175' of Field-Verified Non-Lead Main	Unknown	<Null>	Building Constructed Before 1986 or Unknown	Unknown

City of Shelton Lead Service Inventory - September 2024									
Location Information		System-Owned Portion				Customer-Owned Portion			Entire Service Line Material Classification (required)
Location Identifier (required)		System-Owned Portion Service Line Material Classification (required)	If Non-Lead in Column D, Was Material Ever Previously Lead?	Basis of Material Classification (required)	Notes	Customer-Owned Portion Service Line Material Classification (required)	Basis of Material Classification (required)	Notes	
Street Address	Other Location Identifier (Acct ID)								
307 W Cota	10-06600-02	Non-Lead		Field identification	Within 175' of Field-Verified Non-Lead Main	Unknown	<Null>	Building Constructed Before 1986 or Unknown	Unknown
310 W Cota	10-06800-01	Non-Lead		Field identification	Within 175' of Field-Verified Non-Lead Main	Unknown	<Null>	Building Constructed Before 1986 or Unknown	Unknown
321-S W Cota	10-06700-05	Non-Lead		Field identification	Within 175' of Field-Verified Non-Lead Main	Unknown	<Null>	Building Constructed Before 1986 or Unknown	Unknown
328 W Cota	10-06900-02	Non-Lead		Field identification	Within 175' of Field-Verified Non-Lead Main	Unknown	<Null>	Building Constructed Before 1986 or Unknown	Unknown
118 S 3rd	10-06300-03	Non-Lead		Field identification	Within 175' of Field-Verified Non-Lead Main	Unknown	<Null>	Building Constructed Before 1986 or Unknown	Unknown
220 S 3rd	10-06500-03	Non-Lead		Field identification	Within 175' of Field-Verified Non-Lead Main	Unknown	<Null>	Building Constructed Before 1986 or Unknown	Unknown
127/129 S 4th	10-07000-99	Non-Lead		Field identification	Within 175' of Field-Verified Non-Lead Main	Unknown	<Null>	Building Constructed Before 1986 or Unknown	Unknown
416 W Cota	10-07200-00	Non-Lead		Field identification	Within 175' of Field-Verified Non-Lead Main	Unknown	<Null>	Building Constructed Before 1986 or Unknown	Unknown
121 S 4th	10-07100-04	Non-Lead		Field identification	Within 175' of Field-Verified Non-Lead Main	Unknown	<Null>	Building Constructed Before 1986 or Unknown	Unknown
428 W Cota	10-07800-00	Non-Lead		Field identification	Within 175' of Field-Verified Non-Lead Main	Unknown	<Null>	Building Constructed Before 1986 or Unknown	Unknown
425 W Cota	<Null>	Non-Lead		Field identification	Within 175' of Field-Verified Non-Lead Main	Unknown	<Null>	Building Constructed Before 1986 or Unknown	Unknown
500-S W Cota	10-07150-99	Non-Lead		Field identification	Within 175' of Field-Verified Non-Lead Main	Non-Lead	Build/installation date after lead ban	Building Constructed After 1986	Non-Lead
417/419 W Railroad	10-07900-02	Non-Lead		Field identification	Within 175' of Field-Verified Non-Lead Main	Unknown	<Null>	Building Constructed Before 1986 or Unknown	Unknown
423 Railroad	10-08000-02	Non-Lead		Field identification	Within 175' of Field-Verified Non-Lead Main	Unknown	<Null>	Building Constructed Before 1986 or Unknown	Unknown
531 W Railroad	10-08100-00	Non-Lead		Field identification	Within 175' of Field-Verified Non-Lead Main	Unknown	<Null>	Building Constructed Before 1986 or Unknown	Unknown
521-S W Railroad	10-08101-00	Non-Lead		Field identification	Within 175' of Field-Verified Non-Lead Main	Non-Lead	Build/installation date after lead ban	Building Constructed After 1986	Non-Lead
2038 W Railroad	24-28400-04	Non-Lead		Installation date after lead ban	Within 175' of Post-1986 Water Main	Unknown	<Null>	Building Constructed Before 1986 or Unknown	Unknown
2114 W Railroad	24-28825-99	Non-Lead		Installation date after lead ban	Within 175' of Post-1986 Water Main	Unknown	<Null>	Building Constructed Before 1986 or Unknown	Unknown
2112 W Railroad	24-28800-08	Non-Lead		Installation date after lead ban	Within 175' of Post-1986 Water Main	Unknown	<Null>	Building Constructed Before 1986 or Unknown	Unknown
2138 W Railroad	24-29200-08	Non-Lead		Installation date after lead ban	Within 175' of Post-1986 Water Main	Unknown	<Null>	Building Constructed Before 1986 or Unknown	Unknown
2203 W Railroad	24-30000-02	Non-Lead		Installation date after lead ban	Within 175' of Post-1986 Water Main	Unknown	<Null>	Building Constructed Before 1986 or Unknown	Unknown
2223 W Railroad	24-30400-02	Non-Lead		Installation date after lead ban	Within 175' of Post-1986 Water Main	Unknown	<Null>	Building Constructed Before 1986 or Unknown	Unknown

City of Shelton Lead Service Inventory - September 2024									
Location Information		System-Owned Portion				Customer-Owned Portion			Entire Service Line Material Classification (required)
Location Identifier (required)		System-Owned Portion Service Line Material Classification (required)	If Non-Lead in Column D, Was Material Ever Previously Lead?	Basis of Material Classification (required)	Notes	Customer-Owned Portion Service Line Material Classification (required)	Basis of Material Classification (required)	Notes	
Street Address	Other Location Identifier (Acct ID)								
2206 W Railroad	24-30800-01	Non-Lead		Installation date after lead ban	Within 175' of Post-1986 Water Main	Unknown	<Null>	Building Constructed Before 1986 or Unknown	Unknown
2230 W Railroad	24-31400-00	Non-Lead		Installation date after lead ban	Within 175' of Post-1986 Water Main	Unknown	<Null>	Building Constructed Before 1986 or Unknown	Unknown
2238 W Railroad	24-31800-03	Non-Lead		Installation date after lead ban	Within 175' of Post-1986 Water Main	Unknown	<Null>	Building Constructed Before 1986 or Unknown	Unknown
2320 W Railroad	24-32400-04	Non-Lead		Installation date after lead ban	Within 175' of Post-1986 Water Main	Non-Lead	Build/installation date after lead ban	Building Constructed After 1986	Non-Lead
2316 W Railroad	24-32500-01	Non-Lead		Installation date after lead ban	Within 175' of Post-1986 Water Main	Unknown	<Null>	Building Constructed Before 1986 or Unknown	Unknown
2425 W Railroad	24-33200-02	Non-Lead		Installation date after lead ban	Within 175' of Post-1986 Water Main	Unknown	<Null>	Building Constructed Before 1986 or Unknown	Unknown
1781 Shelton Matlock Rd	24-34200-03	Non-Lead		Installation date after lead ban	Within 175' of Post-1986 Water Main	Non-Lead	Build/installation date after lead ban	Building Constructed After 1986	Non-Lead
21 W Hulbert Rd	24-35200-03	Non-Lead		Installation date after lead ban	Within 175' of Post-1986 Water Main	Unknown	<Null>	Building Constructed Before 1986 or Unknown	Unknown
322 S 2nd	11-00100-00	Non-Lead		Installation date after lead ban	Within 175' of Post-1986 Water Main	Unknown	<Null>	Building Constructed Before 1986 or Unknown	Unknown
347 S 2nd	11-00400-03	Non-Lead		Installation date after lead ban	Within 175' of Post-1986 Water Main	Unknown	<Null>	Building Constructed Before 1986 or Unknown	Unknown
321 S 2nd	11-00600-00	Non-Lead		Installation date after lead ban	Within 175' of Post-1986 Water Main	Unknown	<Null>	Building Constructed Before 1986 or Unknown	Unknown
317 S 2nd	11-00700-08	Non-Lead		Installation date after lead ban	Within 175' of Post-1986 Water Main	Unknown	<Null>	Building Constructed Before 1986 or Unknown	Unknown
303 S 2nd	11-00800-99	Non-Lead		Installation date after lead ban	Within 175' of Post-1986 Water Main	Unknown	<Null>	Building Constructed Before 1986 or Unknown	Unknown
321 S 3rd	11-01100-04	Non-Lead		Field identification	Within 175' of Field-Verified Non-Lead Main	Unknown	<Null>	Building Constructed Before 1986 or Unknown	Unknown
322 S 3rd	11-01200-99	Non-Lead		Field identification	Within 175' of Field-Verified Non-Lead Main	Unknown	<Null>	Building Constructed Before 1986 or Unknown	Unknown
326 S 3rd	11-01300-05	Non-Lead		Field identification	Within 175' of Field-Verified Non-Lead Main	Unknown	<Null>	Building Constructed Before 1986 or Unknown	Unknown
328 S 3rd	11-01500-12	Non-Lead		Field identification	Within 175' of Field-Verified Non-Lead Main	Unknown	<Null>	Building Constructed Before 1986 or Unknown	Unknown
330 S 3rd	11-33000-02	Non-Lead		Field identification	Within 175' of Field-Verified Non-Lead Main	Non-Lead	Build/installation date after lead ban	Building Constructed After 1986	Non-Lead
334 S 3rd	11-01600-09	Non-Lead		Field identification	Within 175' of Field-Verified Non-Lead Main	Unknown	<Null>	Building Constructed Before 1986 or Unknown	Unknown
432 Cookson	11-01700-06	Non-Lead		Field identification	Within 175' of Field-Verified Non-Lead Main	Non-Lead	Build/installation date after lead ban	Building Constructed After 1986	Non-Lead
315-S W Grove	11-01650-02	Non-Lead		Field identification	Within 175' of Field-Verified Non-Lead Main	Unknown	<Null>	Building Constructed Before 1986 or Unknown	Unknown
421 Cookson	11-01900-09	Non-Lead		Field identification	Within 175' of Field-Verified Non-Lead Main	Non-Lead	Build/installation date after lead ban	Building Constructed After 1986	Non-Lead

City of Shelton Lead Service Inventory - September 2024

Location Information		System-Owned Portion				Customer-Owned Portion			Entire Service Line Material Classification (required)
Location Identifier (required)		System-Owned Portion Service Line Material Classification (required)	If Non-Lead in Column D, Was Material Ever Previously Lead?	Basis of Material Classification (required)	Notes	Customer-Owned Portion Service Line Material Classification (required)	Basis of Material Classification (required)	Notes	
Street Address	Other Location Identifier (Acct ID)								
338 S 3rd	11-01625-02	Non-Lead		Field identification	Within 175' of Field-Verified Non-Lead Main	Unknown	<Null>	Building Constructed Before 1986 or Unknown	Unknown
328 Cookson	11-02400-10	Non-Lead		Field identification	Within 175' of Field-Verified Non-Lead Main	Unknown	<Null>	Building Constructed Before 1986 or Unknown	Unknown
323 Cookson	11-02500-04	Non-Lead		Field identification	Within 175' of Field-Verified Non-Lead Main	Unknown	<Null>	Building Constructed Before 1986 or Unknown	Unknown
322 Cookson	11-02600-00	Non-Lead		Field identification	Within 175' of Field-Verified Non-Lead Main	Unknown	<Null>	Building Constructed Before 1986 or Unknown	Unknown
311 Cookson	11-02700-08	Non-Lead		Field identification	Within 175' of Field-Verified Non-Lead Main	Unknown	<Null>	Building Constructed Before 1986 or Unknown	Unknown
327 W Grove	11-03000-00	Non-Lead		Field identification	Within 175' of Field-Verified Non-Lead Main	Unknown	<Null>	Building Constructed Before 1986 or Unknown	Unknown
335 S 3rd	11-02000-04	Non-Lead		Field identification	Within 175' of Field-Verified Non-Lead Main	Unknown	<Null>	Building Constructed Before 1986 or Unknown	Unknown
335 W Grove	11-03100-01	Non-Lead		Field identification	Within 175' of Field-Verified Non-Lead Main	Unknown	<Null>	Building Constructed Before 1986 or Unknown	Unknown
333 S 3rd	11-02100-07	Non-Lead		Field identification	Within 175' of Field-Verified Non-Lead Main	Non-Lead	Build/installation date after lead ban	Building Constructed After 1986	Non-Lead
235 S 3rd	11-01015-00	Non-Lead		Field identification	Within 175' of Field-Verified Non-Lead Main	Unknown	<Null>	Building Constructed Before 1986 or Unknown	Unknown
221 S 4th	11-22100-01	Non-Lead		Field identification	Within 175' of Field-Verified Non-Lead Main	Non-Lead	Build/installation date after lead ban	Building Constructed After 1986	Non-Lead
226-S S 4th	11-03350-99	Non-Lead		Field identification	Within 175' of Field-Verified Non-Lead Main	Unknown	<Null>	Building Constructed Before 1986 or Unknown	Unknown
222-S S 4th	11-03400-99	Non-Lead		Field identification	Within 175' of Field-Verified Non-Lead Main	Unknown	<Null>	Building Constructed Before 1986 or Unknown	Unknown
225 S 4th	11-03600-00	Non-Lead		Field identification	Within 175' of Field-Verified Non-Lead Main	Unknown	<Null>	Building Constructed Before 1986 or Unknown	Unknown
227-S S 4th	11-03650-99	Non-Lead		Field identification	Within 175' of Field-Verified Non-Lead Main	Unknown	<Null>	Building Constructed Before 1986 or Unknown	Unknown
302 S 5th	11-03900-01	Non-Lead		Field identification	Within 175' of Field-Verified Non-Lead Main	Unknown	<Null>	Building Constructed Before 1986 or Unknown	Unknown
326 S 5th	11-04000-00	Non-Lead		Field identification	Within 175' of Field-Verified Non-Lead Main	Unknown	<Null>	Building Constructed Before 1986 or Unknown	Unknown
328 S 5th	11-04100-07	Non-Lead		Field identification	Within 175' of Field-Verified Non-Lead Main	Unknown	<Null>	Building Constructed Before 1986 or Unknown	Unknown
334 S 5th	11-04300-00	Non-Lead		Field identification	Within 175' of Field-Verified Non-Lead Main	Non-Lead	Build/installation date after lead ban	Building Constructed After 1986	Non-Lead
333 S 5th A/B	11-04400-06	Non-Lead		Field identification	Within 175' of Field-Verified Non-Lead Main	Unknown	<Null>	Building Constructed Before 1986 or Unknown	Unknown
329 S 5th	11-04600-12	Non-Lead		Field identification	Within 175' of Field-Verified Non-Lead Main	Unknown	<Null>	Building Constructed Before 1986 or Unknown	Unknown
325 S 5th	11-04700-11	Non-Lead		Field identification	Within 175' of Field-Verified Non-Lead Main	Unknown	<Null>	Building Constructed Before 1986 or Unknown	Unknown

City of Shelton Lead Service Inventory - September 2024									
Location Information		System-Owned Portion				Customer-Owned Portion			Entire Service Line Material Classification (required)
Location Identifier (required)		System-Owned Portion Service Line Material Classification (required)	If Non-Lead in Column D, Was Material Ever Previously Lead?	Basis of Material Classification (required)	Notes	Customer-Owned Portion Service Line Material Classification (required)	Basis of Material Classification (required)	Notes	
Street Address	Other Location Identifier (Acct ID)								
333 S 5th C/D	11-04500-06	Non-Lead		Field identification	Within 175' of Field-Verified Non-Lead Main	Unknown	<Null>	Building Constructed Before 1986 or Unknown	Unknown
301 S 5th	11-04800-01	Non-Lead		Field identification	Within 175' of Field-Verified Non-Lead Main	Unknown	<Null>	Building Constructed Before 1986 or Unknown	Unknown
222 S 5th	11-04805-99	Non-Lead		Field identification	Within 175' of Field-Verified Non-Lead Main	Unknown	<Null>	Building Constructed Before 1986 or Unknown	Unknown
218 S 5th	11-04806-99	Non-Lead		Field identification	Within 175' of Field-Verified Non-Lead Main	Unknown	<Null>	Building Constructed Before 1986 or Unknown	Unknown
100-S S 5th	11-04804-99	Non-Lead		Field identification	Within 175' of Field-Verified Non-Lead Main	Unknown	<Null>	Building Constructed Before 1986 or Unknown	Unknown
525-S W Cota	11-04803-99	Non-Lead		Field identification	Within 175' of Field-Verified Non-Lead Main	Unknown	<Null>	Building Constructed Before 1986 or Unknown	Unknown
528-S W Cota	11-04809-01	Non-Lead		Field identification	Within 175' of Field-Verified Non-Lead Main	Unknown	<Null>	Building Constructed Before 1986 or Unknown	Unknown
315 S 6th	11-04901-04	Non-Lead		Field identification	Within 175' of Field-Verified Non-Lead Main	Unknown	<Null>	Building Constructed Before 1986 or Unknown	Unknown
303 S 6th	11-05000-07	Non-Lead		Field identification	Within 175' of Field-Verified Non-Lead Main	Unknown	<Null>	Building Constructed Before 1986 or Unknown	Unknown
227 S 6th	11-05100-04	Non-Lead		Field identification	Within 175' of Field-Verified Non-Lead Main	Unknown	<Null>	Building Constructed Before 1986 or Unknown	Unknown
606 W Cota	11-05500-06	Non-Lead		Field identification	Within 175' of Field-Verified Non-Lead Main	Unknown	<Null>	Building Constructed Before 1986 or Unknown	Unknown
225 S 6th	11-05200-08	Non-Lead		Field identification	Within 175' of Field-Verified Non-Lead Main	Unknown	<Null>	Building Constructed Before 1986 or Unknown	Unknown
611 W Cota	11-05600-06	Non-Lead		Field identification	Within 175' of Field-Verified Non-Lead Main	Unknown	<Null>	Building Constructed Before 1986 or Unknown	Unknown
219 S 6th	11-05300-03	Non-Lead		Field identification	Within 175' of Field-Verified Non-Lead Main	Unknown	<Null>	Building Constructed Before 1986 or Unknown	Unknown
612 W Cota	11-05700-04	Non-Lead		Field identification	Within 175' of Field-Verified Non-Lead Main	Non-Lead	Build/installation date after lead ban	Building Constructed After 1986	Non-Lead
615 W Cota	11-05800-10	Non-Lead		Field identification	Within 175' of Field-Verified Non-Lead Main	Unknown	<Null>	Building Constructed Before 1986 or Unknown	Unknown
620 W Cota	11-05900-07	Non-Lead		Field identification	Within 175' of Field-Verified Non-Lead Main	Unknown	<Null>	Building Constructed Before 1986 or Unknown	Unknown
629 W Cota	11-06100-01	Non-Lead		Field identification	Within 175' of Field-Verified Non-Lead Main	Unknown	<Null>	Building Constructed Before 1986 or Unknown	Unknown
120 S 7th	11-06000-00	Non-Lead		Field identification	Within 175' of Field-Verified Non-Lead Main	Non-Lead	Build/installation date after lead ban	Building Constructed After 1986	Non-Lead
226 S 7th	11-06300-99	Non-Lead		Field identification	Within 175' of Field-Verified Non-Lead Main	Unknown	<Null>	Building Constructed Before 1986 or Unknown	Unknown
222 S 7th	11-06200-07	Non-Lead		Field identification	Within 175' of Field-Verified Non-Lead Main	Unknown	<Null>	Building Constructed Before 1986 or Unknown	Unknown
228 S 7th	11-06400-04	Non-Lead		Field identification	Within 175' of Field-Verified Non-Lead Main	Unknown	<Null>	Building Constructed Before 1986 or Unknown	Unknown

City of Shelton Lead Service Inventory - September 2024									
Location Information		System-Owned Portion				Customer-Owned Portion			Entire Service Line Material Classification (required)
Location Identifier (required)		System-Owned Portion Service Line Material Classification (required)	If Non-Lead in Column D, Was Material Ever Previously Lead?	Basis of Material Classification (required)	Notes	Customer-Owned Portion Service Line Material Classification (required)	Basis of Material Classification (required)	Notes	
Street Address	Other Location Identifier (Acct ID)								
240 S 7th	11-06500-04	Non-Lead		Field identification	Within 175' of Field-Verified Non-Lead Main	Unknown	<Null>	Building Constructed Before 1986 or Unknown	Unknown
251 S 7th	11-06600-09	Non-Lead		Field identification	Within 175' of Field-Verified Non-Lead Main	Unknown	<Null>	Building Constructed Before 1986 or Unknown	Unknown
235 S 7th	11-06700-00	Non-Lead		Field identification	Within 175' of Field-Verified Non-Lead Main	Unknown	<Null>	Building Constructed Before 1986 or Unknown	Unknown
225 S 7th	11-06800-07	Non-Lead		Field identification	Within 175' of Field-Verified Non-Lead Main	Unknown	<Null>	Building Constructed Before 1986 or Unknown	Unknown
706 W Cota	11-06900-02	Non-Lead		Field identification	Within 175' of Field-Verified Non-Lead Main	Unknown	<Null>	Building Constructed Before 1986 or Unknown	Unknown
709 W Cota	11-07100-02	Non-Lead		Field identification	Within 175' of Field-Verified Non-Lead Main	Unknown	<Null>	Building Constructed Before 1986 or Unknown	Unknown
215/217 S 7th	11-06850-00	Non-Lead		Field identification	Within 175' of Field-Verified Non-Lead Main	Non-Lead	Build/installation date after lead ban	Building Constructed After 1986	Non-Lead
712 W Cota	11-07200-11	Non-Lead		Field identification	Within 175' of Field-Verified Non-Lead Main	Unknown	<Null>	Building Constructed Before 1986 or Unknown	Unknown
719 W Cota	11-07205-02	Non-Lead		Field identification	Within 175' of Field-Verified Non-Lead Main	Non-Lead	Build/installation date after lead ban	Building Constructed After 1986	Non-Lead
203 S 7th	11-07000-03	Non-Lead		Field identification	Within 175' of Field-Verified Non-Lead Main	Unknown	<Null>	Building Constructed Before 1986 or Unknown	Unknown
724 W Cota	11-07300-07	Non-Lead		Field identification	Within 175' of Field-Verified Non-Lead Main	Unknown	<Null>	Building Constructed Before 1986 or Unknown	Unknown
728 W Cota	11-07400-09	Non-Lead		Field identification	Within 175' of Field-Verified Non-Lead Main	Unknown	<Null>	Building Constructed Before 1986 or Unknown	Unknown
729 W Cota	11-07500-05	Non-Lead		Field identification	Within 175' of Field-Verified Non-Lead Main	Unknown	<Null>	Building Constructed Before 1986 or Unknown	Unknown
219 S 8th	11-07600-01	Non-Lead		Field identification	Within 175' of Field-Verified Non-Lead Main	Unknown	<Null>	Building Constructed Before 1986 or Unknown	Unknown
225 S 8th	11-07700-04	Non-Lead		Field identification	Within 175' of Field-Verified Non-Lead Main	Unknown	<Null>	Building Constructed Before 1986 or Unknown	Unknown
227 S 8th	11-07800-10	Non-Lead		Field identification	Within 175' of Field-Verified Non-Lead Main	Unknown	<Null>	Building Constructed Before 1986 or Unknown	Unknown
233 S 8th	11-07900-10	Non-Lead		Field identification	Within 175' of Field-Verified Non-Lead Main	Unknown	<Null>	Building Constructed Before 1986 or Unknown	Unknown
806 W Cota	11-08300-07	Non-Lead		Field identification	Within 175' of Field-Verified Non-Lead Main	Unknown	<Null>	Building Constructed Before 1986 or Unknown	Unknown
232 S 8th	11-08000-00	Non-Lead		Field identification	Within 175' of Field-Verified Non-Lead Main	Unknown	<Null>	Building Constructed Before 1986 or Unknown	Unknown
803 W Cota	11-08400-06	Non-Lead		Field identification	Within 175' of Field-Verified Non-Lead Main	Unknown	<Null>	Building Constructed Before 1986 or Unknown	Unknown
220 S 8th	11-08100-14	Non-Lead		Field identification	Within 175' of Field-Verified Non-Lead Main	Unknown	<Null>	Building Constructed Before 1986 or Unknown	Unknown
218 S 8th	11-08200-09	Non-Lead		Field identification	Within 175' of Field-Verified Non-Lead Main	Unknown	<Null>	Building Constructed Before 1986 or Unknown	Unknown

City of Shelton Lead Service Inventory - September 2024									
Location Information		System-Owned Portion				Customer-Owned Portion			Entire Service Line Material Classification (required)
Location Identifier (required)		System-Owned Portion Service Line Material Classification (required)	If Non-Lead in Column D, Was Material Ever Previously Lead?	Basis of Material Classification (required)	Notes	Customer-Owned Portion Service Line Material Classification (required)	Basis of Material Classification (required)	Notes	
Street Address	Other Location Identifier (Acct ID)								
810 W Cota	11-08600-00	Non-Lead		Field identification	Within 175' of Field-Verified Non-Lead Main	Unknown	<Null>	Building Constructed Before 1986 or Unknown	Unknown
811 W Cota	11-08500-08	Non-Lead		Field identification	Within 175' of Field-Verified Non-Lead Main	Unknown	<Null>	Building Constructed Before 1986 or Unknown	Unknown
822 W Cota	11-08700-99	Non-Lead		Field identification	Within 175' of Field-Verified Non-Lead Main	Unknown	<Null>	Building Constructed Before 1986 or Unknown	Unknown
817 W Cota	11-08800-10	Non-Lead		Field identification	Within 175' of Field-Verified Non-Lead Main	Unknown	<Null>	Building Constructed Before 1986 or Unknown	Unknown
827 W Cota	11-08900-06	Non-Lead		Field identification	Within 175' of Field-Verified Non-Lead Main	Unknown	<Null>	Building Constructed Before 1986 or Unknown	Unknown
828 W Cota	11-09000-03	Non-Lead		Field identification	Within 175' of Field-Verified Non-Lead Main	Unknown	<Null>	Building Constructed Before 1986 or Unknown	Unknown
819 W Cota	11-09100-03	Non-Lead		Field identification	Within 175' of Field-Verified Non-Lead Main	Unknown	<Null>	Building Constructed Before 1986 or Unknown	Unknown
903 W Cota	11-09400-07	Non-Lead		Field identification	Within 175' of Field-Verified Non-Lead Main	Non-Lead	Build/installation date after lead ban	Building Constructed After 1986	Non-Lead
220 S 9th	11-09200-99	Non-Lead		Field identification	Within 175' of Field-Verified Non-Lead Main	Non-Lead	Build/installation date after lead ban	Building Constructed After 1986	Non-Lead
924 W Cota	11-09530-12	Non-Lead		Field identification	Within 175' of Field-Verified Non-Lead Main	Non-Lead	Build/installation date after lead ban	Building Constructed After 1986	Non-Lead
226 S 9th	11-09300-04	Non-Lead		Field identification	Within 175' of Field-Verified Non-Lead Main	Unknown	<Null>	Building Constructed Before 1986 or Unknown	Unknown
121 S 9th	11-09500-08	Non-Lead		Field identification	Within 175' of Field-Verified Non-Lead Main	Unknown	<Null>	Building Constructed Before 1986 or Unknown	Unknown
922 W Cota	11-09520-14	Non-Lead		Field identification	Within 175' of Field-Verified Non-Lead Main	Non-Lead	Build/installation date after lead ban	Building Constructed After 1986	Non-Lead
920 W Cota	11-09600-10	Non-Lead		Field identification	Within 175' of Field-Verified Non-Lead Main	Non-Lead	Build/installation date after lead ban	Building Constructed After 1986	Non-Lead
204 S 10th	11-09700-07	Non-Lead		Field identification	Within 175' of Field-Verified Non-Lead Main	Unknown	<Null>	Building Constructed Before 1986 or Unknown	Unknown
222 S 10th	11-09900-09	Non-Lead		Field identification	Within 175' of Field-Verified Non-Lead Main	Unknown	<Null>	Building Constructed Before 1986 or Unknown	Unknown
208 S 10th	11-09800-01	Non-Lead		Field identification	Within 175' of Field-Verified Non-Lead Main	Unknown	<Null>	Building Constructed Before 1986 or Unknown	Unknown
252 S 10th	11-10000-10	Non-Lead		Field identification	Within 175' of Field-Verified Non-Lead Main	Unknown	<Null>	Building Constructed Before 1986 or Unknown	Unknown
1006 W Cota	11-10300-06	Non-Lead		Field identification	Within 175' of Field-Verified Non-Lead Main	Unknown	<Null>	Building Constructed Before 1986 or Unknown	Unknown
1003 W Cota	11-10400-04	Non-Lead		Field identification	Within 175' of Field-Verified Non-Lead Main	Unknown	<Null>	Building Constructed Before 1986 or Unknown	Unknown
1011 W Cota	11-10500-10	Non-Lead		Field identification	Within 175' of Field-Verified Non-Lead Main	Unknown	<Null>	Building Constructed Before 1986 or Unknown	Unknown
1012 W Cota	11-10600-06	Non-Lead		Field identification	Within 175' of Field-Verified Non-Lead Main	Unknown	<Null>	Building Constructed Before 1986 or Unknown	Unknown

City of Shelton Lead Service Inventory - September 2024									
Location Information		System-Owned Portion				Customer-Owned Portion			Entire Service Line Material Classification (required)
Location Identifier (required)		System-Owned Portion Service Line Material Classification (required)	If Non-Lead in Column D, Was Material Ever Previously Lead?	Basis of Material Classification (required)	Notes	Customer-Owned Portion Service Line Material Classification (required)	Basis of Material Classification (required)	Notes	
Street Address	Other Location Identifier (Acct ID)								
223/225 S 10th	11-10150-02	Non-Lead		Field identification	Within 175' of Field-Verified Non-Lead Main	Non-Lead	Build/installation date after lead ban	Building Constructed After 1986	Non-Lead
227 S 10th	11-10200-07	Non-Lead		Field identification	Within 175' of Field-Verified Non-Lead Main	Unknown	<Null>	Building Constructed Before 1986 or Unknown	Unknown
1019 W Cota	11-10605-02	Non-Lead		Field identification	Within 175' of Field-Verified Non-Lead Main	Non-Lead	Build/installation date after lead ban	Building Constructed After 1986	Non-Lead
1018 W Cota	11-10700-01	Non-Lead		Field identification	Within 175' of Field-Verified Non-Lead Main	Unknown	<Null>	Building Constructed Before 1986 or Unknown	Unknown
1028 W Cota	11-10800-05	Non-Lead		Field identification	Within 175' of Field-Verified Non-Lead Main	Unknown	<Null>	Building Constructed Before 1986 or Unknown	Unknown
1029 W Cota	11-10900-08	Non-Lead		Field identification	Within 175' of Field-Verified Non-Lead Main	Unknown	<Null>	Building Constructed Before 1986 or Unknown	Unknown
218 S 11th	11-11250-01	Non-Lead		Field identification	Within 175' of Field-Verified Non-Lead Main	Non-Lead	Build/installation date after lead ban	Building Constructed After 1986	Non-Lead
230 S 11th	11-11000-07	Non-Lead		Field identification	Within 175' of Field-Verified Non-Lead Main	Non-Lead	Build/installation date after lead ban	Building Constructed After 1986	Non-Lead
225 S 11th	11-11200-01	Non-Lead		Field identification	Within 175' of Field-Verified Non-Lead Main	Unknown	<Null>	Building Constructed Before 1986 or Unknown	Unknown
215 S 11th	11-11300-00	Non-Lead		Field identification	Within 175' of Field-Verified Non-Lead Main	Non-Lead	Build/installation date after lead ban	Building Constructed After 1986	Non-Lead
224 S 12th	11-11400-03	Non-Lead		Field identification	Within 175' of Field-Verified Non-Lead Main	Unknown	<Null>	Building Constructed Before 1986 or Unknown	Unknown
230 S 12th	11-11550-03	Non-Lead		Field identification	Within 175' of Field-Verified Non-Lead Main	Non-Lead	Build/installation date after lead ban	Building Constructed After 1986	Non-Lead
225 S 12th	11-11525-02	Non-Lead		Field identification	Within 175' of Field-Verified Non-Lead Main	Non-Lead	Build/installation date after lead ban	Building Constructed After 1986	Non-Lead
236 S 12th	11-11575-02	Non-Lead		Field identification	Within 175' of Field-Verified Non-Lead Main	Non-Lead	Build/installation date after lead ban	Building Constructed After 1986	Non-Lead
1209 W Cota	11-11700-09	Non-Lead		Field identification	Within 175' of Field-Verified Non-Lead Main	Unknown	<Null>	Building Constructed Before 1986 or Unknown	Unknown
1204 W Cota	11-11800-09	Non-Lead		Field identification	Within 175' of Field-Verified Non-Lead Main	Unknown	<Null>	Building Constructed Before 1986 or Unknown	Unknown
1218 W Cota	11-11900-12	Non-Lead		Field identification	Within 175' of Field-Verified Non-Lead Main	Unknown	<Null>	Building Constructed Before 1986 or Unknown	Unknown
1229 W Cota	11-12000-05	Non-Lead		Field identification	Within 175' of Field-Verified Non-Lead Main	Unknown	<Null>	Building Constructed Before 1986 or Unknown	Unknown
1222 W Cota	11-12100-01	Non-Lead		Field identification	Within 175' of Field-Verified Non-Lead Main	Unknown	<Null>	Building Constructed Before 1986 or Unknown	Unknown
221 S 12th	11-11500-02	Non-Lead		Field identification	Within 175' of Field-Verified Non-Lead Main	Unknown	<Null>	Building Constructed Before 1986 or Unknown	Unknown
1302 W Cota	11-12200-04	Non-Lead		Field identification	Within 175' of Field-Verified Non-Lead Main	Unknown	<Null>	Building Constructed Before 1986 or Unknown	Unknown
1304 W Cota	11-12300-00	Non-Lead		Field identification	Within 175' of Field-Verified Non-Lead Main	Unknown	<Null>	Building Constructed Before 1986 or Unknown	Unknown

City of Shelton Lead Service Inventory - September 2024									
Location Information		System-Owned Portion				Customer-Owned Portion			Entire Service Line Material Classification (required)
Location Identifier (required)		System-Owned Portion Service Line Material Classification (required)	If Non-Lead in Column D, Was Material Ever Previously Lead?	Basis of Material Classification (required)	Notes	Customer-Owned Portion Service Line Material Classification (required)	Basis of Material Classification (required)	Notes	
Street Address	Other Location Identifier (Acct ID)								
1202 W Cota	11-12500-99	Non-Lead		Field identification	Within 175' of Field-Verified Non-Lead Main	Unknown	<Null>	Building Constructed Before 1986 or Unknown	Unknown
1128 W Cota	11-12600-02	Non-Lead		Field identification	Within 175' of Field-Verified Non-Lead Main	Unknown	<Null>	Building Constructed Before 1986 or Unknown	Unknown
1129 W Cota	11-12700-05	Non-Lead		Field identification	Within 175' of Field-Verified Non-Lead Main	Non-Lead	Build/installation date after lead ban	Building Constructed After 1986	Non-Lead
1119 W Cota	11-12800-07	Non-Lead		Field identification	Within 175' of Field-Verified Non-Lead Main	Unknown	<Null>	Building Constructed Before 1986 or Unknown	Unknown
1120 W Cota	11-12900-03	Non-Lead		Field identification	Within 175' of Field-Verified Non-Lead Main	Unknown	<Null>	Building Constructed Before 1986 or Unknown	Unknown
1112 W Cota	11-13000-07	Non-Lead		Field identification	Within 175' of Field-Verified Non-Lead Main	Unknown	<Null>	Building Constructed Before 1986 or Unknown	Unknown
1113 W Cota	11-13100-03	Non-Lead		Field identification	Within 175' of Field-Verified Non-Lead Main	Unknown	<Null>	Building Constructed Before 1986 or Unknown	Unknown
1103 W Cota	11-13200-05	Non-Lead		Field identification	Within 175' of Field-Verified Non-Lead Main	Unknown	<Null>	Building Constructed Before 1986 or Unknown	Unknown
1104 W Cota	11-13300-04	Non-Lead		Field identification	Within 175' of Field-Verified Non-Lead Main	Unknown	<Null>	Building Constructed Before 1986 or Unknown	Unknown
420 S 7th	12-00100-07	Non-Lead		Installation date after lead ban	Within 175' of Post-1986 Water Main	Unknown	<Null>	Building Constructed Before 1986 or Unknown	Unknown
414 S 7th	12-00200-11	Non-Lead		Installation date after lead ban	Within 175' of Post-1986 Water Main	Non-Lead	Build/installation date after lead ban	Building Constructed After 1986	Non-Lead
416 S 7th	12-00250-08	Non-Lead		Installation date after lead ban	Within 175' of Post-1986 Water Main	Non-Lead	Build/installation date after lead ban	Building Constructed After 1986	Non-Lead
408 S 7th	12-00300-00	Non-Lead		Field identification	Within 175' of Field-Verified Non-Lead Main	Unknown	<Null>	Building Constructed Before 1986 or Unknown	Unknown
631 Park St	12-00600-09	Non-Lead		Field identification	Within 175' of Field-Verified Non-Lead Main	Unknown	<Null>	Building Constructed Before 1986 or Unknown	Unknown
610 Park St	12-01000-01	Non-Lead		Installation date after lead ban	Within 175' of Post-1986 Water Main	Unknown	<Null>	Building Constructed Before 1986 or Unknown	Unknown
406 S 7th	12-00500-06	Non-Lead		Field identification	Within 175' of Field-Verified Non-Lead Main	Unknown	<Null>	Building Constructed Before 1986 or Unknown	Unknown
600 Park St	12-01100-10	Non-Lead		Installation date after lead ban	Within 175' of Post-1986 Water Main	Unknown	<Null>	Building Constructed Before 1986 or Unknown	Unknown
532 Park St	12-01400-02	Non-Lead		Installation date after lead ban	Within 175' of Post-1986 Water Main	Unknown	<Null>	Building Constructed Before 1986 or Unknown	Unknown
528 Park St	12-01500-01	Non-Lead		Installation date after lead ban	Within 175' of Post-1986 Water Main	Non-Lead	Build/installation date after lead ban	Building Constructed After 1986	Non-Lead
529 Park St	12-01600-99	Non-Lead		Installation date after lead ban	Within 175' of Post-1986 Water Main	Unknown	<Null>	Building Constructed Before 1986 or Unknown	Unknown
518 Park St	12-01800-99	Non-Lead		Installation date after lead ban	Within 175' of Post-1986 Water Main	Unknown	<Null>	Building Constructed Before 1986 or Unknown	Unknown
517 Park St	12-01700-07	Non-Lead		Installation date after lead ban	Within 175' of Post-1986 Water Main	Unknown	<Null>	Building Constructed Before 1986 or Unknown	Unknown

City of Shelton Lead Service Inventory - September 2024									
Location Information		System-Owned Portion				Customer-Owned Portion			Entire Service Line Material Classification (required)
Location Identifier (required)		System-Owned Portion Service Line Material Classification (required)	If Non-Lead in Column D, Was Material Ever Previously Lead?	Basis of Material Classification (required)	Notes	Customer-Owned Portion Service Line Material Classification (required)	Basis of Material Classification (required)	Notes	
Street Address	Other Location Identifier (Acct ID)								
512 Park St	12-02100-06	Non-Lead		Installation date after lead ban	Within 175' of Post-1986 Water Main	Unknown	<Null>	Building Constructed Before 1986 or Unknown	Unknown
515 1/2 Park St	12-01900-05	Non-Lead		Installation date after lead ban	Within 175' of Post-1986 Water Main	Unknown	<Null>	Building Constructed Before 1986 or Unknown	Unknown
507 Park St	12-02000-99	Non-Lead		Installation date after lead ban	Within 175' of Post-1986 Water Main	Unknown	<Null>	Building Constructed Before 1986 or Unknown	Unknown
503 Park St	12-02200-03	Non-Lead		Installation date after lead ban	Within 175' of Post-1986 Water Main	Unknown	<Null>	Building Constructed Before 1986 or Unknown	Unknown
468 Park St	12-02450-01	Non-Lead		Installation date after lead ban	Within 175' of Post-1986 Water Main	Non-Lead	Build/installation date after lead ban	Building Constructed After 1986	Non-Lead
466-S Park St	12-02425-01	Non-Lead		Installation date after lead ban	Within 175' of Post-1986 Water Main	Non-Lead	Build/installation date after lead ban	Building Constructed After 1986	Non-Lead
466 Park St	12-02475-01	Non-Lead		Installation date after lead ban	Within 175' of Post-1986 Water Main	Non-Lead	Build/installation date after lead ban	Building Constructed After 1986	Non-Lead
310 Park St	12-02800-02	Non-Lead		Installation date after lead ban	Within 175' of Post-1986 Water Main	Unknown	<Null>	Building Constructed Before 1986 or Unknown	Unknown
326/328 Park St	12-02650-01	Non-Lead		Installation date after lead ban	Within 175' of Post-1986 Water Main	Non-Lead	Build/installation date after lead ban	Building Constructed After 1986	Non-Lead
100 Turner A	12-02902-00	Non-Lead		Installation date after lead ban	Within 175' of Post-1986 Water Main	Unknown	<Null>	Building Constructed Before 1986 or Unknown	Unknown
234 Park St	12-02900-10	Non-Lead		Installation date after lead ban	Within 175' of Post-1986 Water Main	Unknown	<Null>	Building Constructed Before 1986 or Unknown	Unknown
205 Turner	12-02905-01	Non-Lead		Installation date after lead ban	Within 175' of Post-1986 Water Main	Non-Lead	Build/installation date after lead ban	Building Constructed After 1986	Non-Lead
100 Turner B	12-02903-01	Non-Lead		Installation date after lead ban	Within 175' of Post-1986 Water Main	Unknown	<Null>	Building Constructed Before 1986 or Unknown	Unknown
215 Turner	12-02906-01	Non-Lead		Installation date after lead ban	Within 175' of Post-1986 Water Main	Non-Lead	Build/installation date after lead ban	Building Constructed After 1986	Non-Lead
326/328-S Park St	12-02600-01	Non-Lead		Installation date after lead ban	Within 175' of Post-1986 Water Main	Non-Lead	Build/installation date after lead ban	Building Constructed After 1986	Non-Lead
707 S 1st	12-03000-02	Non-Lead		Installation date after lead ban	Within 175' of Post-1986 Water Main	Non-Lead	Build/installation date after lead ban	Building Constructed After 1986	Non-Lead
100-S E Harvard	12-04450-99	Non-Lead		Field identification	Within 175' of Field-Verified Non-Lead Main	Unknown	<Null>	Building Constructed Before 1986 or Unknown	Unknown
831 S 1st	12-03400-08	Non-Lead		Installation date after lead ban	Within 175' of Post-1986 Water Main	Non-Lead	Build/installation date after lead ban	Building Constructed After 1986	Non-Lead
208 E Harvard	12-04900-02	Non-Lead		Field identification	Within 175' of Field-Verified Non-Lead Main	Unknown	<Null>	Building Constructed Before 1986 or Unknown	Unknown
215 E Harvard	12-05000-03	Non-Lead		Field identification	Within 175' of Field-Verified Non-Lead Main	Unknown	<Null>	Building Constructed Before 1986 or Unknown	Unknown
110-S Mill	12-06100-02	Non-Lead		Field identification	Within 175' of Field-Verified Non-Lead Main	Non-Lead	Build/installation date after lead ban	Building Constructed After 1986	Non-Lead
303 E Harvard	12-05207-03	Non-Lead		Field identification	Within 175' of Field-Verified Non-Lead Main	Unknown	<Null>	Building Constructed Before 1986 or Unknown	Unknown

City of Shelton Lead Service Inventory - September 2024									
Location Information		System-Owned Portion				Customer-Owned Portion			Entire Service Line Material Classification (required)
Location Identifier (required)		System-Owned Portion Service Line Material Classification (required)	If Non-Lead in Column D, Was Material Ever Previously Lead?	Basis of Material Classification (required)	Notes	Customer-Owned Portion Service Line Material Classification (required)	Basis of Material Classification (required)	Notes	
Street Address	Other Location Identifier (Acct ID)								
816 S Delaware	12-05200-05	Non-Lead		Field identification	Within 175' of Field-Verified Non-Lead Main	Unknown	<Null>	Building Constructed Before 1986 or Unknown	Unknown
71 Sargison Loop	12-05520-01	Non-Lead		Field identification	Within 175' of Field-Verified Non-Lead Main	Non-Lead	Build/installation date after lead ban	Building Constructed After 1986	Non-Lead
51 Sargison Loop	12-05500-01	Non-Lead		Field identification	Within 175' of Field-Verified Non-Lead Main	Non-Lead	Build/installation date after lead ban	Building Constructed After 1986	Non-Lead
111 Sargison Loop	12-05201-05	Non-Lead		Field identification	Within 175' of Field-Verified Non-Lead Main	Unknown	<Null>	Building Constructed Before 1986 or Unknown	Unknown
315 Mill	<Null>	Non-Lead		Field identification	Within 175' of Field-Verified Non-Lead Main	Unknown	<Null>	Building Constructed Before 1986 or Unknown	Unknown
221 Mill	12-05210-01	Non-Lead		Field identification	Within 175' of Field-Verified Non-Lead Main	Unknown	<Null>	Building Constructed Before 1986 or Unknown	Unknown
110 Mill	12-05206-00	Non-Lead		Field identification	Within 175' of Field-Verified Non-Lead Main	Non-Lead	Build/installation date after lead ban	Building Constructed After 1986	Non-Lead
812 Alleghany	12-05900-01	Non-Lead		Field identification	Within 175' of Field-Verified Non-Lead Main	Unknown	<Null>	Building Constructed Before 1986 or Unknown	Unknown
900 Oly Hwy S	12-04800-04	Non-Lead		Field identification	Within 175' of Field-Verified Non-Lead Main	Unknown	<Null>	Building Constructed Before 1986 or Unknown	Unknown
524 S 1st	12-06700-03	Non-Lead		Installation date after lead ban	Within 175' of Post-1986 Water Main	Unknown	<Null>	Building Constructed Before 1986 or Unknown	Unknown
421 S 1st	12-06900-05	Non-Lead		Field identification	Within 175' of Field-Verified Non-Lead Main	Unknown	<Null>	Building Constructed Before 1986 or Unknown	Unknown
700 S 1st	12-06501-02	Non-Lead		Field identification	Within 175' of Field-Verified Non-Lead Main	Unknown	<Null>	Building Constructed Before 1986 or Unknown	Unknown
401 S 1st	12-07000-00	Non-Lead		Field identification	Within 175' of Field-Verified Non-Lead Main	Unknown	<Null>	Building Constructed Before 1986 or Unknown	Unknown
113 W Kneeland	12-07100-01	Non-Lead		Field identification	Within 175' of Field-Verified Non-Lead Main	Unknown	<Null>	Building Constructed Before 1986 or Unknown	Unknown
325 S 1st	12-07200-03	Non-Lead		Field identification	Within 175' of Field-Verified Non-Lead Main	Unknown	<Null>	Building Constructed Before 1986 or Unknown	Unknown
315 S 1st	12-07500-04	Non-Lead		Installation date after lead ban	Within 175' of Post-1986 Water Main	Unknown	<Null>	Building Constructed Before 1986 or Unknown	Unknown
305 S 1st	12-07600-00	Non-Lead		Installation date after lead ban	Within 175' of Post-1986 Water Main	Unknown	<Null>	Building Constructed Before 1986 or Unknown	Unknown
317/319/321 S 1st	12-07400-06	Non-Lead		Field identification	Within 175' of Field-Verified Non-Lead Main	Unknown	<Null>	Building Constructed Before 1986 or Unknown	Unknown
233 S 1st	12-07700-08	Non-Lead		Installation date after lead ban	Within 175' of Post-1986 Water Main	Non-Lead	Build/installation date after lead ban	Building Constructed After 1986	Non-Lead
125 E Grove	12-08000-04	Non-Lead		Installation date after lead ban	Within 175' of Post-1986 Water Main	Unknown	<Null>	Building Constructed Before 1986 or Unknown	Unknown
229 S 1st	12-07800-03	Non-Lead		Installation date after lead ban	Within 175' of Post-1986 Water Main	Unknown	<Null>	Building Constructed Before 1986 or Unknown	Unknown
234 S 1st	12-07900-99	Non-Lead		Installation date after lead ban	Within 175' of Post-1986 Water Main	Unknown	<Null>	Building Constructed Before 1986 or Unknown	Unknown

City of Shelton Lead Service Inventory - September 2024									
Location Information		System-Owned Portion				Customer-Owned Portion			Entire Service Line Material Classification (required)
Location Identifier (required)		System-Owned Portion Service Line Material Classification (required)	If Non-Lead in Column D, Was Material Ever Previously Lead?	Basis of Material Classification (required)	Notes	Customer-Owned Portion Service Line Material Classification (required)	Basis of Material Classification (required)	Notes	
Street Address	Other Location Identifier (Acct ID)								
126 E Kneeland	12-08300-08	Non-Lead		Field identification	Within 175' of Field-Verified Non-Lead Main	Unknown	<Null>	Building Constructed Before 1986 or Unknown	Unknown
316 S 1st	12-08100-00	Non-Lead		Field identification	Within 175' of Field-Verified Non-Lead Main	Unknown	<Null>	Building Constructed Before 1986 or Unknown	Unknown
332 S 1st	12-08350-03	Non-Lead		Field identification	Within 175' of Field-Verified Non-Lead Main	Non-Lead	Build/installation date after lead ban	Building Constructed After 1986	Non-Lead
421 S Front St	12-08502-01	Non-Lead		Field identification	Within 175' of Field-Verified Non-Lead Main	Unknown	<Null>	Building Constructed Before 1986 or Unknown	Unknown
203 S Twelfth	<Null>	Non-Lead		Field identification	Within 175' of Field-Verified Non-Lead Main	Unknown	<Null>	Building Constructed Before 1986 or Unknown	Unknown
331 Cookson	<Null>	Non-Lead		Field identification	Within 175' of Field-Verified Non-Lead Main	Non-Lead	Build/installation date after lead ban	Building Constructed After 1986	Non-Lead
F & H Maint Shelton	12-08400-01	Non-Lead		Field identification	Within 175' of Field-Verified Non-Lead Main	Unknown	<Null>	Building Constructed Before 1986 or Unknown	Unknown
613 Park St	<Null>	Non-Lead		Installation date after lead ban	Within 175' of Post-1986 Water Main	Unknown	<Null>	Building Constructed Before 1986 or Unknown	Unknown
343 S Second	<Null>	Non-Lead		Installation date after lead ban	Within 175' of Post-1986 Water Main	Unknown	<Null>	Building Constructed Before 1986 or Unknown	Unknown
E 402-S S 1st	12-08600-01	Non-Lead		Field identification	Within 175' of Field-Verified Non-Lead Main	Unknown	<Null>	Building Constructed Before 1986 or Unknown	Unknown
342 S Fifth	<Null>	Non-Lead		Field identification	Within 175' of Field-Verified Non-Lead Main	Non-Lead	Build/installation date after lead ban	Building Constructed After 1986	Non-Lead
346 S Fifth	<Null>	Non-Lead		Field identification	Within 175' of Field-Verified Non-Lead Main	Non-Lead	Build/installation date after lead ban	Building Constructed After 1986	Non-Lead
338 S Fifth	<Null>	Non-Lead		Field identification	Within 175' of Field-Verified Non-Lead Main	Non-Lead	Build/installation date after lead ban	Building Constructed After 1986	Non-Lead
339 Cookson	<Null>	Non-Lead		Field identification	Within 175' of Field-Verified Non-Lead Main	Unknown	<Null>	Building Constructed Before 1986 or Unknown	Unknown
209 W Railroad	<Null>	Non-Lead		Field identification	Within 175' of Field-Verified Non-Lead Main	Unknown	<Null>	Building Constructed Before 1986 or Unknown	Unknown
320 Park St	<Null>	Non-Lead		Installation date after lead ban	Within 175' of Post-1986 Water Main	Unknown	<Null>	Building Constructed Before 1986 or Unknown	Unknown
240 S Eleventh	<Null>	Non-Lead		Field identification	Within 175' of Field-Verified Non-Lead Main	Unknown	<Null>	Building Constructed Before 1986 or Unknown	Unknown
332 S Third	<Null>	Non-Lead		Field identification	Within 175' of Field-Verified Non-Lead Main	Unknown	<Null>	Building Constructed Before 1986 or Unknown	Unknown
531 Park St	<Null>	Non-Lead		Installation date after lead ban	Within 175' of Post-1986 Water Main	Unknown	<Null>	Building Constructed Before 1986 or Unknown	Unknown
409 E Harvard	<Null>	Non-Lead		Field identification	Within 175' of Field-Verified Non-Lead Main	Unknown	<Null>	Building Constructed Before 1986 or Unknown	Unknown
132 Park St	<Null>	Non-Lead		Installation date after lead ban	Within 175' of Post-1986 Water Main	Unknown	<Null>	Building Constructed Before 1986 or Unknown	Unknown
916 Bayview Loop	14-00001-00	Non-Lead		Installation date after lead ban	Within 175' of Post-1986 Water Main	Non-Lead	Build/installation date after lead ban	Building Constructed After 1986	Non-Lead

City of Shelton Lead Service Inventory - September 2024									
Location Information		System-Owned Portion				Customer-Owned Portion			Entire Service Line Material Classification (required)
Location Identifier (required)		System-Owned Portion Service Line Material Classification (required)	If Non-Lead in Column D, Was Material Ever Previously Lead?	Basis of Material Classification (required)	Notes	Customer-Owned Portion Service Line Material Classification (required)	Basis of Material Classification (required)	Notes	
Street Address	Other Location Identifier (Acct ID)								
913 Bayview Loop	14-00005-01	Non-Lead		Installation date after lead ban	Within 175' of Post-1986 Water Main	Non-Lead	Build/installation date after lead ban	Building Constructed After 1986	Non-Lead
303 S Seventh	<Null>	Non-Lead		Field identification	Within 175' of Field-Verified Non-Lead Main	Unknown	<Null>	Building Constructed Before 1986 or Unknown	Unknown
925 Bayview Loop	14-00100-01, 14-00100-02	Non-Lead		Installation date after lead ban	Within 175' of Post-1986 Water Main	Unknown	<Null>	Building Constructed Before 1986 or Unknown	Unknown
935 Bayview Loop	14-00200-05	Non-Lead		Installation date after lead ban	Within 175' of Post-1986 Water Main	Unknown	<Null>	Building Constructed Before 1986 or Unknown	Unknown
317 Highland Dr	14-00400-08	Non-Lead		Installation date after lead ban	Within 175' of Post-1986 Water Main	Unknown	<Null>	Building Constructed Before 1986 or Unknown	Unknown
1028 Bayview	14-00500-02	Non-Lead		Installation date after lead ban	Within 175' of Post-1986 Water Main	Unknown	<Null>	Building Constructed Before 1986 or Unknown	Unknown
623 & 625 Park St N	<Null>	Non-Lead		Installation date after lead ban	Within 175' of Post-1986 Water Main	Non-Lead	Build/installation date after lead ban	Building Constructed After 1986	Non-Lead
1028 Buena Vista	14-00600-01	Non-Lead		Installation date after lead ban	Within 175' of Post-1986 Water Main	Unknown	<Null>	Building Constructed Before 1986 or Unknown	Unknown
1102 Buena Vista	14-00700-03	Non-Lead		Installation date after lead ban	Within 175' of Post-1986 Water Main	Unknown	<Null>	Building Constructed Before 1986 or Unknown	Unknown
1126 Buena Vista	14-00800-04	Non-Lead		Field identification	Within 175' of Field-Verified Non-Lead Main	Unknown	<Null>	Building Constructed Before 1986 or Unknown	Unknown
1127 Bayview	14-01100-08	Non-Lead		Field identification	Within 175' of Field-Verified Non-Lead Main	Unknown	<Null>	Building Constructed Before 1986 or Unknown	Unknown
1122 Bayview	14-01000-07	Non-Lead		Field identification	Within 175' of Field-Verified Non-Lead Main	Unknown	<Null>	Building Constructed Before 1986 or Unknown	Unknown
350 S 12th	14-00900-09	Non-Lead		Field identification	Within 175' of Field-Verified Non-Lead Main	Unknown	<Null>	Building Constructed Before 1986 or Unknown	Unknown
1205 Bayview	14-01300-07	Non-Lead		Field identification	Within 175' of Field-Verified Non-Lead Main	Non-Lead	Build/installation date after lead ban	Building Constructed After 1986	Non-Lead
1219 Bayview	14-01600-02	Non-Lead		Installation date after lead ban	Within 175' of Post-1986 Water Main	Unknown	<Null>	Building Constructed Before 1986 or Unknown	Unknown
1213 Bayview	14-01500-02	Non-Lead		Field identification	Within 175' of Field-Verified Non-Lead Main	Unknown	<Null>	Building Constructed Before 1986 or Unknown	Unknown
1220 Bayview	14-01700-02	Non-Lead		Field identification	Within 175' of Field-Verified Non-Lead Main	Unknown	<Null>	Building Constructed Before 1986 or Unknown	Unknown
351 S 12th	14-01400-02	Non-Lead		Field identification	Within 175' of Field-Verified Non-Lead Main	Unknown	<Null>	Building Constructed Before 1986 or Unknown	Unknown
1225 Bayview	14-01900-04	Non-Lead		Installation date after lead ban	Within 175' of Post-1986 Water Main	Unknown	<Null>	Building Constructed Before 1986 or Unknown	Unknown
1226 Bayview	14-01800-08	Non-Lead		Installation date after lead ban	Within 175' of Post-1986 Water Main	Unknown	<Null>	Building Constructed Before 1986 or Unknown	Unknown
403 S 13th	14-02000-00	Non-Lead		Installation date after lead ban	Within 175' of Post-1986 Water Main	Unknown	<Null>	Building Constructed Before 1986 or Unknown	Unknown
404 S 14th	14-02100-01	Non-Lead		Installation date after lead ban	Within 175' of Post-1986 Water Main	Unknown	<Null>	Building Constructed Before 1986 or Unknown	Unknown

City of Shelton Lead Service Inventory - September 2024									
Location Information		System-Owned Portion				Customer-Owned Portion			Entire Service Line Material Classification (required)
Location Identifier (required)		System-Owned Portion Service Line Material Classification (required)	If Non-Lead in Column D, Was Material Ever Previously Lead?	Basis of Material Classification (required)	Notes	Customer-Owned Portion Service Line Material Classification (required)	Basis of Material Classification (required)	Notes	
Street Address	Other Location Identifier (Acct ID)								
1328 Olympic Ave	14-02200-07	Non-Lead		Installation date after lead ban	Within 175' of Post-1986 Water Main	Unknown	<Null>	Building Constructed Before 1986 or Unknown	Unknown
405 S 14th	14-02007-12	Non-Lead		Installation date after lead ban	Within 175' of Post-1986 Water Main	Non-Lead	Build/installation date after lead ban	Building Constructed After 1986	Non-Lead
1327 Olympic Ave	14-02300-02	Non-Lead		Installation date after lead ban	Within 175' of Post-1986 Water Main	Unknown	<Null>	Building Constructed Before 1986 or Unknown	Unknown
415 S 14th	14-02105-07	Non-Lead		Installation date after lead ban	Within 175' of Post-1986 Water Main	Non-Lead	Build/installation date after lead ban	Building Constructed After 1986	Non-Lead
1317 Olympic Ave	14-02400-13	Non-Lead		Installation date after lead ban	Within 175' of Post-1986 Water Main	Unknown	<Null>	Building Constructed Before 1986 or Unknown	Unknown
1316 Olympic Ave	14-02500-04	Non-Lead		Installation date after lead ban	Within 175' of Post-1986 Water Main	Unknown	<Null>	Building Constructed Before 1986 or Unknown	Unknown
1311 Olympic Ave	14-02600-05	Non-Lead		Installation date after lead ban	Within 175' of Post-1986 Water Main	Unknown	<Null>	Building Constructed Before 1986 or Unknown	Unknown
1303 Olympic Ave	14-02700-10	Non-Lead		Installation date after lead ban	Within 175' of Post-1986 Water Main	Unknown	<Null>	Building Constructed Before 1986 or Unknown	Unknown
1230 Olympic Ave	14-03000-09	Non-Lead		Installation date after lead ban	Within 175' of Post-1986 Water Main	Unknown	<Null>	Building Constructed Before 1986 or Unknown	Unknown
1227 Olympic Ave	14-03100-02	Non-Lead		Installation date after lead ban	Within 175' of Post-1986 Water Main	Unknown	<Null>	Building Constructed Before 1986 or Unknown	Unknown
1220 Olympic Ave	14-03200-07	Non-Lead		Installation date after lead ban	Within 175' of Post-1986 Water Main	Non-Lead	Build/installation date after lead ban	Building Constructed After 1986	Non-Lead
1222 Olympic Ave	14-03300-05	Non-Lead		Installation date after lead ban	Within 175' of Post-1986 Water Main	Unknown	<Null>	Building Constructed Before 1986 or Unknown	Unknown
1205 Olympic Ave	14-03400-01	Non-Lead		Installation date after lead ban	Within 175' of Post-1986 Water Main	Unknown	<Null>	Building Constructed Before 1986 or Unknown	Unknown
1125 Olympic Ave	14-03600-01	Non-Lead		Installation date after lead ban	Within 175' of Post-1986 Water Main	Unknown	<Null>	Building Constructed Before 1986 or Unknown	Unknown
1115 Olympic Ave	14-03700-01	Non-Lead		Installation date after lead ban	Within 175' of Post-1986 Water Main	Unknown	<Null>	Building Constructed Before 1986 or Unknown	Unknown
423 S 13th	14-02800-00	Non-Lead		Installation date after lead ban	Within 175' of Post-1986 Water Main	Unknown	<Null>	Building Constructed Before 1986 or Unknown	Unknown
1112 Olympic Ave	14-03800-06	Non-Lead		Installation date after lead ban	Within 175' of Post-1986 Water Main	Unknown	<Null>	Building Constructed Before 1986 or Unknown	Unknown
1021 Olympic Ave	14-04100-03	Non-Lead		Installation date after lead ban	Within 175' of Post-1986 Water Main	Unknown	<Null>	Building Constructed Before 1986 or Unknown	Unknown
422/424 S 12th	14-03500-02	Non-Lead		Installation date after lead ban	Within 175' of Post-1986 Water Main	Unknown	<Null>	Building Constructed Before 1986 or Unknown	Unknown
1019 Olympic Ave	14-04200-03	Non-Lead		Installation date after lead ban	Within 175' of Post-1986 Water Main	Unknown	<Null>	Building Constructed Before 1986 or Unknown	Unknown
1011 Olympic Ave	14-04300-07	Non-Lead		Installation date after lead ban	Within 175' of Post-1986 Water Main	Unknown	<Null>	Building Constructed Before 1986 or Unknown	Unknown
1009 Olympic Ave	14-05550-03	Non-Lead		Installation date after lead ban	Within 175' of Post-1986 Water Main	Non-Lead	Build/installation date after lead ban	Building Constructed After 1986	Non-Lead

City of Shelton Lead Service Inventory - September 2024									
Location Information		System-Owned Portion				Customer-Owned Portion			Entire Service Line Material Classification (required)
Location Identifier (required)		System-Owned Portion Service Line Material Classification (required)	If Non-Lead in Column D, Was Material Ever Previously Lead?	Basis of Material Classification (required)	Notes	Customer-Owned Portion Service Line Material Classification (required)	Basis of Material Classification (required)	Notes	
Street Address	Other Location Identifier (Acct ID)								
507 S 11th	14-03900-02	Non-Lead		Installation date after lead ban	Within 175' of Post-1986 Water Main	Unknown	<Null>	Building Constructed Before 1986 or Unknown	Unknown
1020 Olympic Ave	14-04400-01	Non-Lead		Installation date after lead ban	Within 175' of Post-1986 Water Main	Unknown	<Null>	Building Constructed Before 1986 or Unknown	Unknown
419 S 11th	14-04000-01	Non-Lead		Installation date after lead ban	Within 175' of Post-1986 Water Main	Unknown	<Null>	Building Constructed Before 1986 or Unknown	Unknown
425 S 10th	14-04305-03	Non-Lead		Installation date after lead ban	Within 175' of Post-1986 Water Main	Non-Lead	Build/installation date after lead ban	Building Constructed After 1986	Non-Lead
422 S 11th	14-04500-08	Non-Lead		Installation date after lead ban	Within 175' of Post-1986 Water Main	Unknown	<Null>	Building Constructed Before 1986 or Unknown	Unknown
1112 Bayview	14-04710-04	Non-Lead		Installation date after lead ban	Within 175' of Post-1986 Water Main	Non-Lead	Build/installation date after lead ban	Building Constructed After 1986	Non-Lead
403 S 11th	14-04700-01	Non-Lead		Installation date after lead ban	Within 175' of Post-1986 Water Main	Unknown	<Null>	Building Constructed Before 1986 or Unknown	Unknown
1021 Bayview	14-04800-03	Non-Lead		Installation date after lead ban	Within 175' of Post-1986 Water Main	Unknown	<Null>	Building Constructed Before 1986 or Unknown	Unknown
1012 Bayview	14-04900-01	Non-Lead		Installation date after lead ban	Within 175' of Post-1986 Water Main	Unknown	<Null>	Building Constructed Before 1986 or Unknown	Unknown
1011 Bayview	14-04901-06	Non-Lead		Installation date after lead ban	Within 175' of Post-1986 Water Main	Non-Lead	Build/installation date after lead ban	Building Constructed After 1986	Non-Lead
351 S 11th	14-04750-08	Non-Lead		Installation date after lead ban	Within 175' of Post-1986 Water Main	Non-Lead	Build/installation date after lead ban	Building Constructed After 1986	Non-Lead
1005 Bayview	14-05100-07	Non-Lead		Installation date after lead ban	Within 175' of Post-1986 Water Main	Unknown	<Null>	Building Constructed Before 1986 or Unknown	Unknown
928 Olympic Ave	14-05400-03	Non-Lead		Installation date after lead ban	Within 175' of Post-1986 Water Main	Unknown	<Null>	Building Constructed Before 1986 or Unknown	Unknown
355 S 10th	14-05000-01	Non-Lead		Installation date after lead ban	Within 175' of Post-1986 Water Main	Unknown	<Null>	Building Constructed Before 1986 or Unknown	Unknown
402 S 10th	14-05101-03	Non-Lead		Installation date after lead ban	Within 175' of Post-1986 Water Main	Unknown	<Null>	Building Constructed Before 1986 or Unknown	Unknown
900 Olympic Ave	14-05600-04	Non-Lead		Installation date after lead ban	Within 175' of Post-1986 Water Main	Unknown	<Null>	Building Constructed Before 1986 or Unknown	Unknown
419 S 10th	14-05200-10	Non-Lead		Installation date after lead ban	Within 175' of Post-1986 Water Main	Unknown	<Null>	Building Constructed Before 1986 or Unknown	Unknown
911 Olympic Ave	14-05700-15	Non-Lead		Installation date after lead ban	Within 175' of Post-1986 Water Main	Unknown	<Null>	Building Constructed Before 1986 or Unknown	Unknown
924 Thomas	14-07010-03	Non-Lead		Installation date after lead ban	Within 175' of Post-1986 Water Main	Unknown	<Null>	Building Constructed Before 1986 or Unknown	Unknown
925 Thomas	14-07030-03	Non-Lead		Installation date after lead ban	Within 175' of Post-1986 Water Main	Unknown	<Null>	Building Constructed Before 1986 or Unknown	Unknown
923 Thomas	14-07020-00	Non-Lead		Installation date after lead ban	Within 175' of Post-1986 Water Main	Unknown	<Null>	Building Constructed Before 1986 or Unknown	Unknown
1000 Thomas	14-07100-08	Non-Lead		Installation date after lead ban	Within 175' of Post-1986 Water Main	Unknown	<Null>	Building Constructed Before 1986 or Unknown	Unknown

City of Shelton Lead Service Inventory - September 2024									
Location Information		System-Owned Portion				Customer-Owned Portion			Entire Service Line Material Classification (required)
Location Identifier (required)		System-Owned Portion Service Line Material Classification (required)	If Non-Lead in Column D, Was Material Ever Previously Lead?	Basis of Material Classification (required)	Notes	Customer-Owned Portion Service Line Material Classification (required)	Basis of Material Classification (required)	Notes	
Street Address	Other Location Identifier (Acct ID)								
1023 Thomas	14-07250-99	Non-Lead		Installation date after lead ban	Within 175' of Post-1986 Water Main	Unknown	<Null>	Building Constructed Before 1986 or Unknown	Unknown
1024 Thomas	14-07300-05	Non-Lead		Installation date after lead ban	Within 175' of Post-1986 Water Main	Unknown	<Null>	Building Constructed Before 1986 or Unknown	Unknown
526 S 10th	14-07000-00	Non-Lead		Installation date after lead ban	Within 175' of Post-1986 Water Main	Unknown	<Null>	Building Constructed Before 1986 or Unknown	Unknown
1107 Thomas	14-07700-12	Non-Lead		Installation date after lead ban	Within 175' of Post-1986 Water Main	Unknown	<Null>	Building Constructed Before 1986 or Unknown	Unknown
1109 Thomas	14-07800-12	Non-Lead		Installation date after lead ban	Within 175' of Post-1986 Water Main	Unknown	<Null>	Building Constructed Before 1986 or Unknown	Unknown
1204 Thomas	14-08200-02	Non-Lead		Installation date after lead ban	Within 175' of Post-1986 Water Main	Unknown	<Null>	Building Constructed Before 1986 or Unknown	Unknown
1112 Thomas	14-07900-07	Non-Lead		Installation date after lead ban	Within 175' of Post-1986 Water Main	Unknown	<Null>	Building Constructed Before 1986 or Unknown	Unknown
1215 Thomas	14-08400-06	Non-Lead		Installation date after lead ban	Within 175' of Post-1986 Water Main	Unknown	<Null>	Building Constructed Before 1986 or Unknown	Unknown
516 S 11th	14-07500-04	Non-Lead		Installation date after lead ban	Within 175' of Post-1986 Water Main	Unknown	<Null>	Building Constructed Before 1986 or Unknown	Unknown
609 S 12th	14-08300-00	Non-Lead		Installation date after lead ban	Within 175' of Post-1986 Water Main	Unknown	<Null>	Building Constructed Before 1986 or Unknown	Unknown
1221 Thomas	14-08500-08	Non-Lead		Installation date after lead ban	Within 175' of Post-1986 Water Main	Unknown	<Null>	Building Constructed Before 1986 or Unknown	Unknown
1312 Thomas	14-09000-08	Non-Lead		Installation date after lead ban	Within 175' of Post-1986 Water Main	Unknown	<Null>	Building Constructed Before 1986 or Unknown	Unknown
1316 Thomas	14-09100-08	Non-Lead		Installation date after lead ban	Within 175' of Post-1986 Water Main	Unknown	<Null>	Building Constructed Before 1986 or Unknown	Unknown
608 S 13th	14-08600-16	Non-Lead		Installation date after lead ban	Within 175' of Post-1986 Water Main	Unknown	<Null>	Building Constructed Before 1986 or Unknown	Unknown
611 S 13th	14-08900-04	Non-Lead		Installation date after lead ban	Within 175' of Post-1986 Water Main	Unknown	<Null>	Building Constructed Before 1986 or Unknown	Unknown
435 Holly Dr	14-09400-03	Non-Lead		Installation date after lead ban	Within 175' of Post-1986 Water Main	Unknown	<Null>	Building Constructed Before 1986 or Unknown	Unknown
522 S 14th	14-09200-04	Non-Lead		Installation date after lead ban	Within 175' of Post-1986 Water Main	Unknown	<Null>	Building Constructed Before 1986 or Unknown	Unknown
608 S 14th	14-09300-01	Non-Lead		Installation date after lead ban	Within 175' of Post-1986 Water Main	Unknown	<Null>	Building Constructed Before 1986 or Unknown	Unknown
515 Holly Dr	14-09601-11	Non-Lead		Installation date after lead ban	Within 175' of Post-1986 Water Main	Unknown	<Null>	Building Constructed Before 1986 or Unknown	Unknown
513 S 14th	14-09600-01	Non-Lead		Installation date after lead ban	Within 175' of Post-1986 Water Main	Unknown	<Null>	Building Constructed Before 1986 or Unknown	Unknown
501 S 14th	14-09500-06	Non-Lead		Installation date after lead ban	Within 175' of Post-1986 Water Main	Unknown	<Null>	Building Constructed Before 1986 or Unknown	Unknown
1331 Turner	14-10100-01	Non-Lead		Installation date after lead ban	Within 175' of Post-1986 Water Main	Unknown	<Null>	Building Constructed Before 1986 or Unknown	Unknown

City of Shelton Lead Service Inventory - September 2024									
Location Information		System-Owned Portion				Customer-Owned Portion			Entire Service Line Material Classification (required)
Location Identifier (required)		System-Owned Portion Service Line Material Classification (required)	If Non-Lead in Column D, Was Material Ever Previously Lead?	Basis of Material Classification (required)	Notes	Customer-Owned Portion Service Line Material Classification (required)	Basis of Material Classification (required)	Notes	
Street Address	Other Location Identifier (Acct ID)								
1311 Turner	14-10101-11	Non-Lead		Installation date after lead ban	Within 175' of Post-1986 Water Main	Non-Lead	Build/installation date after lead ban	Building Constructed After 1986	Non-Lead
531 S 14th	14-09700-12	Non-Lead		Installation date after lead ban	Within 175' of Post-1986 Water Main	Unknown	<Null>	Building Constructed Before 1986 or Unknown	Unknown
624 S 14th	14-10000-00	Non-Lead		Installation date after lead ban	Within 175' of Post-1986 Water Main	Unknown	<Null>	Building Constructed Before 1986 or Unknown	Unknown
1227 Turner	14-10400-07	Non-Lead		Installation date after lead ban	Within 175' of Post-1986 Water Main	Unknown	<Null>	Building Constructed Before 1986 or Unknown	Unknown
1220 Turner	14-10600-05	Non-Lead		Installation date after lead ban	Within 175' of Post-1986 Water Main	Unknown	<Null>	Building Constructed Before 1986 or Unknown	Unknown
1211 Turner	14-10700-07	Non-Lead		Installation date after lead ban	Within 175' of Post-1986 Water Main	Unknown	<Null>	Building Constructed Before 1986 or Unknown	Unknown
623 S 13th	14-10200-01	Non-Lead		Installation date after lead ban	Within 175' of Post-1986 Water Main	Unknown	<Null>	Building Constructed Before 1986 or Unknown	Unknown
1210 Turner	14-10800-07	Non-Lead		Installation date after lead ban	Within 175' of Post-1986 Water Main	Unknown	<Null>	Building Constructed Before 1986 or Unknown	Unknown
1203 Turner	14-11000-06	Non-Lead		Installation date after lead ban	Within 175' of Post-1986 Water Main	Unknown	<Null>	Building Constructed Before 1986 or Unknown	Unknown
620 S 13th	14-10500-00	Non-Lead		Installation date after lead ban	Within 175' of Post-1986 Water Main	Unknown	<Null>	Building Constructed Before 1986 or Unknown	Unknown
1117 Turner	14-11100-03	Non-Lead		Installation date after lead ban	Within 175' of Post-1986 Water Main	Non-Lead	Build/installation date after lead ban	Building Constructed After 1986	Non-Lead
1118 Turner	14-11300-06	Non-Lead		Installation date after lead ban	Within 175' of Post-1986 Water Main	Unknown	<Null>	Building Constructed Before 1986 or Unknown	Unknown
1111 Turner	14-11500-07	Non-Lead		Installation date after lead ban	Within 175' of Post-1986 Water Main	Unknown	<Null>	Building Constructed Before 1986 or Unknown	Unknown
1113 Turner	14-11400-10	Non-Lead		Installation date after lead ban	Within 175' of Post-1986 Water Main	Unknown	<Null>	Building Constructed Before 1986 or Unknown	Unknown
1116 Turner	14-11600-01	Non-Lead		Installation date after lead ban	Within 175' of Post-1986 Water Main	Unknown	<Null>	Building Constructed Before 1986 or Unknown	Unknown
1104 Turner	14-11801-06	Non-Lead		Installation date after lead ban	Within 175' of Post-1986 Water Main	Non-Lead	Build/installation date after lead ban	Building Constructed After 1986	Non-Lead
620 S 12th	14-11200-13	Non-Lead		Installation date after lead ban	Within 175' of Post-1986 Water Main	Unknown	<Null>	Building Constructed Before 1986 or Unknown	Unknown
1101 Turner	14-11900-01	Non-Lead		Installation date after lead ban	Within 175' of Post-1986 Water Main	Unknown	<Null>	Building Constructed Before 1986 or Unknown	Unknown
1025 Turner	14-12000-07	Non-Lead		Installation date after lead ban	Within 175' of Post-1986 Water Main	Unknown	<Null>	Building Constructed Before 1986 or Unknown	Unknown
1023 Turner	14-12100-13	Non-Lead		Installation date after lead ban	Within 175' of Post-1986 Water Main	Unknown	<Null>	Building Constructed Before 1986 or Unknown	Unknown
1022 Turner	14-12120-08	Non-Lead		Installation date after lead ban	Within 175' of Post-1986 Water Main	Non-Lead	Build/installation date after lead ban	Building Constructed After 1986	Non-Lead
925 Turner	15-00120-09	Non-Lead		Installation date after lead ban	Within 175' of Post-1986 Water Main	Unknown	<Null>	Building Constructed Before 1986 or Unknown	Unknown

City of Shelton Lead Service Inventory - September 2024									
Location Information		System-Owned Portion				Customer-Owned Portion			Entire Service Line Material Classification (required)
Location Identifier (required)		System-Owned Portion Service Line Material Classification (required)	If Non-Lead in Column D, Was Material Ever Previously Lead?	Basis of Material Classification (required)	Notes	Customer-Owned Portion Service Line Material Classification (required)	Basis of Material Classification (required)	Notes	
Street Address	Other Location Identifier (Acct ID)								
1005 Turner	15-00110-00	Non-Lead		Installation date after lead ban	Within 175' of Post-1986 Water Main	Unknown	<Null>	Building Constructed Before 1986 or Unknown	Unknown
833 Turner	15-00150-00	Non-Lead		Installation date after lead ban	Within 175' of Post-1986 Water Main	Unknown	<Null>	Building Constructed Before 1986 or Unknown	Unknown
822 Turner	15-00400-04	Non-Lead		Installation date after lead ban	Within 175' of Post-1986 Water Main	Unknown	<Null>	Building Constructed Before 1986 or Unknown	Unknown
622 S 10th	14-13400-02	Non-Lead		Installation date after lead ban	Within 175' of Post-1986 Water Main	Unknown	<Null>	Building Constructed Before 1986 or Unknown	Unknown
902 Thomas	15-00420-00	Non-Lead		Installation date after lead ban	Within 175' of Post-1986 Water Main	Unknown	<Null>	Building Constructed Before 1986 or Unknown	Unknown
830 Thomas	15-00520-02	Non-Lead		Installation date after lead ban	Within 175' of Post-1986 Water Main	Unknown	<Null>	Building Constructed Before 1986 or Unknown	Unknown
821 Thomas	15-00620-99	Non-Lead		Installation date after lead ban	Within 175' of Post-1986 Water Main	Non-Lead	Build/installation date after lead ban	Building Constructed After 1986	Non-Lead
826 Thomas	15-00630-06	Non-Lead		Installation date after lead ban	Within 175' of Post-1986 Water Main	Unknown	<Null>	Building Constructed Before 1986 or Unknown	Unknown
608 S 9th	15-00530-00	Non-Lead		Installation date after lead ban	Within 175' of Post-1986 Water Main	Unknown	<Null>	Building Constructed Before 1986 or Unknown	Unknown
804 Turner	15-01000-06	Non-Lead		Installation date after lead ban	Within 175' of Post-1986 Water Main	Unknown	<Null>	Building Constructed Before 1986 or Unknown	Unknown
805 Turner	15-01010-03	Non-Lead		Installation date after lead ban	Within 175' of Post-1986 Water Main	Unknown	<Null>	Building Constructed Before 1986 or Unknown	Unknown
819 Turner	15-01020-06	Non-Lead		Installation date after lead ban	Within 175' of Post-1986 Water Main	Unknown	<Null>	Building Constructed Before 1986 or Unknown	Unknown
512 S 8th	15-00820-01	Non-Lead		Installation date after lead ban	Within 175' of Post-1986 Water Main	Unknown	<Null>	Building Constructed Before 1986 or Unknown	Unknown
712 Turner	15-01300-04	Non-Lead		Installation date after lead ban	Within 175' of Post-1986 Water Main	Unknown	<Null>	Building Constructed Before 1986 or Unknown	Unknown
505 S 8th	15-00720-02	Non-Lead		Installation date after lead ban	Within 175' of Post-1986 Water Main	Unknown	<Null>	Building Constructed Before 1986 or Unknown	Unknown
723 S 8th	15-01030-01	Non-Lead		Installation date after lead ban	Within 175' of Post-1986 Water Main	Non-Lead	Build/installation date after lead ban	Building Constructed After 1986	Non-Lead
715 Turner	15-01400-03	Non-Lead		Installation date after lead ban	Within 175' of Post-1986 Water Main	Non-Lead	Build/installation date after lead ban	Building Constructed After 1986	Non-Lead
711 Turner	15-01500-03	Non-Lead		Installation date after lead ban	Within 175' of Post-1986 Water Main	Unknown	<Null>	Building Constructed Before 1986 or Unknown	Unknown
704 Turner	15-01600-12	Non-Lead		Installation date after lead ban	Within 175' of Post-1986 Water Main	Unknown	<Null>	Building Constructed Before 1986 or Unknown	Unknown
700 Turner	15-01700-04	Non-Lead		Installation date after lead ban	Within 175' of Post-1986 Water Main	Unknown	<Null>	Building Constructed Before 1986 or Unknown	Unknown
704 S 8th	15-01100-06	Non-Lead		Installation date after lead ban	Within 175' of Post-1986 Water Main	Non-Lead	Build/installation date after lead ban	Building Constructed After 1986	Non-Lead
618 Turner	15-01900-07, 15-01900-06	Non-Lead		Installation date after lead ban	Within 175' of Post-1986 Water Main	Unknown	<Null>	Building Constructed Before 1986 or Unknown	Unknown

City of Shelton Lead Service Inventory - September 2024									
Location Information		System-Owned Portion				Customer-Owned Portion			Entire Service Line Material Classification (required)
Location Identifier (required)		System-Owned Portion Service Line Material Classification (required)	If Non-Lead in Column D, Was Material Ever Previously Lead?	Basis of Material Classification (required)	Notes	Customer-Owned Portion Service Line Material Classification (required)	Basis of Material Classification (required)	Notes	
Street Address	Other Location Identifier (Acct ID)								
628 Turner	15-01800-05	Non-Lead		Installation date after lead ban	Within 175' of Post-1986 Water Main	Unknown	<Null>	Building Constructed Before 1986 or Unknown	Unknown
612 Turner	15-02000-02	Non-Lead		Installation date after lead ban	Within 175' of Post-1986 Water Main	Unknown	<Null>	Building Constructed Before 1986 or Unknown	Unknown
604 Turner	15-02200-00	Non-Lead		Installation date after lead ban	Within 175' of Post-1986 Water Main	Unknown	<Null>	Building Constructed Before 1986 or Unknown	Unknown
609 Angleside Rd	15-02100-05	Non-Lead		Installation date after lead ban	Within 175' of Post-1986 Water Main	Unknown	<Null>	Building Constructed Before 1986 or Unknown	Unknown
632 Angleside Rd	15-02500-05	Non-Lead		Installation date after lead ban	Within 175' of Post-1986 Water Main	Unknown	<Null>	Building Constructed Before 1986 or Unknown	Unknown
638 Angleside Rd	15-02400-03	Non-Lead		Installation date after lead ban	Within 175' of Post-1986 Water Main	Unknown	<Null>	Building Constructed Before 1986 or Unknown	Unknown
710 May	15-02900-02	Non-Lead		Installation date after lead ban	Within 175' of Post-1986 Water Main	Unknown	<Null>	Building Constructed Before 1986 or Unknown	Unknown
722 May	15-03000-00	Non-Lead		Installation date after lead ban	Within 175' of Post-1986 Water Main	Unknown	<Null>	Building Constructed Before 1986 or Unknown	Unknown
725 S 7th	15-02600-05	Non-Lead		Installation date after lead ban	Within 175' of Post-1986 Water Main	Unknown	<Null>	Building Constructed Before 1986 or Unknown	Unknown
725 May	15-03100-07	Non-Lead		Installation date after lead ban	Within 175' of Post-1986 Water Main	Unknown	<Null>	Building Constructed Before 1986 or Unknown	Unknown
809 S 7th	15-02700-05	Non-Lead		Installation date after lead ban	Within 175' of Post-1986 Water Main	Non-Lead	Build/installation date after lead ban	Building Constructed After 1986	Non-Lead
720 S 8th	15-03300-04	Non-Lead		Installation date after lead ban	Within 175' of Post-1986 Water Main	Unknown	<Null>	Building Constructed Before 1986 or Unknown	Unknown
810 S 8th	15-03200-10	Non-Lead		Installation date after lead ban	Within 175' of Post-1986 Water Main	Unknown	<Null>	Building Constructed Before 1986 or Unknown	Unknown
805 S 8th	15-03400-03	Non-Lead		Installation date after lead ban	Within 175' of Post-1986 Water Main	Unknown	<Null>	Building Constructed Before 1986 or Unknown	Unknown
903 May	15-03700-08	Non-Lead		Installation date after lead ban	Within 175' of Post-1986 Water Main	Unknown	<Null>	Building Constructed Before 1986 or Unknown	Unknown
909 May	15-03900-08	Non-Lead		Installation date after lead ban	Within 175' of Post-1986 Water Main	Unknown	<Null>	Building Constructed Before 1986 or Unknown	Unknown
912 May	15-04000-01	Non-Lead		Installation date after lead ban	Within 175' of Post-1986 Water Main	Non-Lead	Build/installation date after lead ban	Building Constructed After 1986	Non-Lead
809 S 8th	15-03500-08	Non-Lead		Installation date after lead ban	Within 175' of Post-1986 Water Main	Unknown	<Null>	Building Constructed Before 1986 or Unknown	Unknown
926 May	15-04001-99	Non-Lead		Installation date after lead ban	Within 175' of Post-1986 Water Main	Unknown	<Null>	Building Constructed Before 1986 or Unknown	Unknown
726 S 9th	15-03600-01	Non-Lead		Installation date after lead ban	Within 175' of Post-1986 Water Main	Unknown	<Null>	Building Constructed Before 1986 or Unknown	Unknown
925 May	15-04100-04	Non-Lead		Installation date after lead ban	Within 175' of Post-1986 Water Main	Unknown	<Null>	Building Constructed Before 1986 or Unknown	Unknown
1026 May	15-04230-08	Non-Lead		Installation date after lead ban	Within 175' of Post-1986 Water Main	Unknown	<Null>	Building Constructed Before 1986 or Unknown	Unknown

City of Shelton Lead Service Inventory - September 2024									
Location Information		System-Owned Portion				Customer-Owned Portion			Entire Service Line Material Classification (required)
Location Identifier (required)		System-Owned Portion Service Line Material Classification (required)	If Non-Lead in Column D, Was Material Ever Previously Lead?	Basis of Material Classification (required)	Notes	Customer-Owned Portion Service Line Material Classification (required)	Basis of Material Classification (required)	Notes	
Street Address	Other Location Identifier (Acct ID)								
1102 May	15-04240-02	Non-Lead		Installation date after lead ban	Within 175' of Post-1986 Water Main	Unknown	<Null>	Building Constructed Before 1986 or Unknown	Unknown
1110 May	15-04250-99	Non-Lead		Installation date after lead ban	Within 175' of Post-1986 Water Main	Unknown	<Null>	Building Constructed Before 1986 or Unknown	Unknown
1117 May	15-04260-06	Non-Lead		Installation date after lead ban	Within 175' of Post-1986 Water Main	Unknown	<Null>	Building Constructed Before 1986 or Unknown	Unknown
1118 May	15-04270-04	Non-Lead		Installation date after lead ban	Within 175' of Post-1986 Water Main	Unknown	<Null>	Building Constructed Before 1986 or Unknown	Unknown
718 S 10th	15-04200-10	Non-Lead		Installation date after lead ban	Within 175' of Post-1986 Water Main	Unknown	<Null>	Building Constructed Before 1986 or Unknown	Unknown
1126 May	15-04280-02	Non-Lead		Installation date after lead ban	Within 175' of Post-1986 Water Main	Unknown	<Null>	Building Constructed Before 1986 or Unknown	Unknown
811 S 10th	15-04210-00	Non-Lead		Installation date after lead ban	Within 175' of Post-1986 Water Main	Unknown	<Null>	Building Constructed Before 1986 or Unknown	Unknown
1125 May	15-04290-05	Non-Lead		Installation date after lead ban	Within 175' of Post-1986 Water Main	Unknown	<Null>	Building Constructed Before 1986 or Unknown	Unknown
1203 May	15-04300-04	Non-Lead		Installation date after lead ban	Within 175' of Post-1986 Water Main	Unknown	<Null>	Building Constructed Before 1986 or Unknown	Unknown
1226 May	15-04700-01	Non-Lead		Installation date after lead ban	Within 175' of Post-1986 Water Main	Unknown	<Null>	Building Constructed Before 1986 or Unknown	Unknown
1304 May	15-05000-08	Non-Lead		Installation date after lead ban	Within 175' of Post-1986 Water Main	Unknown	<Null>	Building Constructed Before 1986 or Unknown	Unknown
1330 May	15-05100-07	Non-Lead		Installation date after lead ban	Within 175' of Post-1986 Water Main	Unknown	<Null>	Building Constructed Before 1986 or Unknown	Unknown
1409 Turner	15-05200-01	Non-Lead		Installation date after lead ban	Within 175' of Post-1986 Water Main	Unknown	<Null>	Building Constructed Before 1986 or Unknown	Unknown
1410 Turner	15-05350-03	Non-Lead		Installation date after lead ban	Within 175' of Post-1986 Water Main	Non-Lead	Build/installation date after lead ban	Building Constructed After 1986	Non-Lead
721 S 12th	15-04301-04	Non-Lead		Installation date after lead ban	Within 175' of Post-1986 Water Main	Unknown	<Null>	Building Constructed Before 1986 or Unknown	Unknown
808 S 13th	15-04800-04	Non-Lead		Installation date after lead ban	Within 175' of Post-1986 Water Main	Unknown	<Null>	Building Constructed Before 1986 or Unknown	Unknown
1425 Turner	15-05300-04	Non-Lead		Installation date after lead ban	Within 175' of Post-1986 Water Main	Unknown	<Null>	Building Constructed Before 1986 or Unknown	Unknown
622 Holly Dr	15-05400-03	Non-Lead		Installation date after lead ban	Within 175' of Post-1986 Water Main	Unknown	<Null>	Building Constructed Before 1986 or Unknown	Unknown
616 Holly Dr	15-05405-01	Non-Lead		Installation date after lead ban	Within 175' of Post-1986 Water Main	Non-Lead	Build/installation date after lead ban	Building Constructed After 1986	Non-Lead
603 Holly Dr	15-05406-03	Non-Lead		Installation date after lead ban	Within 175' of Post-1986 Water Main	Non-Lead	Build/installation date after lead ban	Building Constructed After 1986	Non-Lead
613 Holly Dr	15-05407-01	Non-Lead		Installation date after lead ban	Within 175' of Post-1986 Water Main	Non-Lead	Build/installation date after lead ban	Building Constructed After 1986	Non-Lead
621 Holly Dr	15-05500-09	Non-Lead		Installation date after lead ban	Within 175' of Post-1986 Water Main	Unknown	<Null>	Building Constructed Before 1986 or Unknown	Unknown

City of Shelton Lead Service Inventory - September 2024									
Location Information		System-Owned Portion				Customer-Owned Portion			Entire Service Line Material Classification (required)
Location Identifier (required)		System-Owned Portion Service Line Material Classification (required)	If Non-Lead in Column D, Was Material Ever Previously Lead?	Basis of Material Classification (required)	Notes	Customer-Owned Portion Service Line Material Classification (required)	Basis of Material Classification (required)	Notes	
Street Address	Other Location Identifier (Acct ID)								
1519 Turner	15-05700-02	Non-Lead		Installation date after lead ban	Within 175' of Post-1986 Water Main	Unknown	<Null>	Building Constructed Before 1986 or Unknown	Unknown
1514 Turner	15-05800-02	Non-Lead		Installation date after lead ban	Within 175' of Post-1986 Water Main	Unknown	<Null>	Building Constructed Before 1986 or Unknown	Unknown
1522 Turner	15-05850-01	Non-Lead		Installation date after lead ban	Within 175' of Post-1986 Water Main	Non-Lead	Build/installation date after lead ban	Building Constructed After 1986	Non-Lead
1527 Turner	15-05900-10	Non-Lead		Installation date after lead ban	Within 175' of Post-1986 Water Main	Unknown	<Null>	Building Constructed Before 1986 or Unknown	Unknown
1539 Turner	15-06000-03	Non-Lead		Installation date after lead ban	Within 175' of Post-1986 Water Main	Unknown	<Null>	Building Constructed Before 1986 or Unknown	Unknown
1540 Turner	15-06100-05	Non-Lead		Installation date after lead ban	Within 175' of Post-1986 Water Main	Unknown	<Null>	Building Constructed Before 1986 or Unknown	Unknown
703 S 15th	15-05600-01	Non-Lead		Installation date after lead ban	Within 175' of Post-1986 Water Main	Unknown	<Null>	Building Constructed Before 1986 or Unknown	Unknown
109 Hawthorne	15-06200-03	Non-Lead		Installation date after lead ban	Within 175' of Post-1986 Water Main	Unknown	<Null>	Building Constructed Before 1986 or Unknown	Unknown
104 Hawthorne	15-06300-11	Non-Lead		Installation date after lead ban	Within 175' of Post-1986 Water Main	Unknown	<Null>	Building Constructed Before 1986 or Unknown	Unknown
131 Hawthorne	15-06400-03	Non-Lead		Installation date after lead ban	Within 175' of Post-1986 Water Main	Unknown	<Null>	Building Constructed Before 1986 or Unknown	Unknown
114 Hawthorne	15-06500-08	Non-Lead		Installation date after lead ban	Within 175' of Post-1986 Water Main	Unknown	<Null>	Building Constructed Before 1986 or Unknown	Unknown
126 Hawthorne	15-06600-01	Non-Lead		Installation date after lead ban	Within 175' of Post-1986 Water Main	Unknown	<Null>	Building Constructed Before 1986 or Unknown	Unknown
141 Hawthorne	15-06700-03	Non-Lead		Installation date after lead ban	Within 175' of Post-1986 Water Main	Unknown	<Null>	Building Constructed Before 1986 or Unknown	Unknown
151 Hawthorne	15-06800-03	Non-Lead		Installation date after lead ban	Within 175' of Post-1986 Water Main	Unknown	<Null>	Building Constructed Before 1986 or Unknown	Unknown
146 Hawthorne	15-06900-03	Non-Lead		Installation date after lead ban	Within 175' of Post-1986 Water Main	Unknown	<Null>	Building Constructed Before 1986 or Unknown	Unknown
163 Hawthorne	15-07000-03	Non-Lead		Installation date after lead ban	Within 175' of Post-1986 Water Main	Unknown	<Null>	Building Constructed Before 1986 or Unknown	Unknown
168 Hawthorne	15-07100-02	Non-Lead		Installation date after lead ban	Within 175' of Post-1986 Water Main	Unknown	<Null>	Building Constructed Before 1986 or Unknown	Unknown
171 Hawthorne	15-07102-02	Non-Lead		Installation date after lead ban	Within 175' of Post-1986 Water Main	Non-Lead	Build/installation date after lead ban	Building Constructed After 1986	Non-Lead
167 Hawthorne	15-07050-00	Non-Lead		Installation date after lead ban	Within 175' of Post-1986 Water Main	Non-Lead	Build/installation date after lead ban	Building Constructed After 1986	Non-Lead
175 Hawthorne	15-07101-03	Non-Lead		Installation date after lead ban	Within 175' of Post-1986 Water Main	Non-Lead	Build/installation date after lead ban	Building Constructed After 1986	Non-Lead
427 S 16th	15-07300-01	Non-Lead		Installation date after lead ban	Within 175' of Post-1986 Water Main	Unknown	<Null>	Building Constructed Before 1986 or Unknown	Unknown
404 S 16th	15-07500-00	Non-Lead		Installation date after lead ban	Within 175' of Post-1986 Water Main	Unknown	<Null>	Building Constructed Before 1986 or Unknown	Unknown

City of Shelton Lead Service Inventory - September 2024									
Location Information		System-Owned Portion				Customer-Owned Portion			Entire Service Line Material Classification (required)
Location Identifier (required)		System-Owned Portion Service Line Material Classification (required)	If Non-Lead in Column D, Was Material Ever Previously Lead?	Basis of Material Classification (required)	Notes	Customer-Owned Portion Service Line Material Classification (required)	Basis of Material Classification (required)	Notes	
Street Address	Other Location Identifier (Acct ID)								
508 S 16th	15-07501-02	Non-Lead		Installation date after lead ban	Within 175' of Post-1986 Water Main	Non-Lead	Build/installation date after lead ban	Building Constructed After 1986	Non-Lead
601 S 16th	15-07600-02	Non-Lead		Installation date after lead ban	Within 175' of Post-1986 Water Main	Unknown	<Null>	Building Constructed Before 1986 or Unknown	Unknown
623 S 16th	15-07700-01	Non-Lead		Installation date after lead ban	Within 175' of Post-1986 Water Main	Unknown	<Null>	Building Constructed Before 1986 or Unknown	Unknown
703 S 16th	15-07800-09	Non-Lead		Installation date after lead ban	Within 175' of Post-1986 Water Main	Unknown	<Null>	Building Constructed Before 1986 or Unknown	Unknown
721 S 16th	15-07900-01	Non-Lead		Installation date after lead ban	Within 175' of Post-1986 Water Main	Unknown	<Null>	Building Constructed Before 1986 or Unknown	Unknown
801 S 16th	15-08000-03	Non-Lead		Installation date after lead ban	Within 175' of Post-1986 Water Main	Unknown	<Null>	Building Constructed Before 1986 or Unknown	Unknown
825 S 16th	15-08100-00	Non-Lead		Field identification	Within 175' of Field-Verified Non-Lead Main	Unknown	<Null>	Building Constructed Before 1986 or Unknown	Unknown
827 S 16th	15-08200-03	Non-Lead		Field identification	Within 175' of Field-Verified Non-Lead Main	Unknown	<Null>	Building Constructed Before 1986 or Unknown	Unknown
1536 May	15-08500-10	Non-Lead		Installation date after lead ban	Within 175' of Post-1986 Water Main	Unknown	<Null>	Building Constructed Before 1986 or Unknown	Unknown
820 S 16th	15-08300-01	Non-Lead		Field identification	Within 175' of Field-Verified Non-Lead Main	Unknown	<Null>	Building Constructed Before 1986 or Unknown	Unknown
1525 May	15-08600-03	Non-Lead		Installation date after lead ban	Within 175' of Post-1986 Water Main	Unknown	<Null>	Building Constructed Before 1986 or Unknown	Unknown
1522 May	15-08700-06	Non-Lead		Installation date after lead ban	Within 175' of Post-1986 Water Main	Unknown	<Null>	Building Constructed Before 1986 or Unknown	Unknown
1515 May	15-08800-01	Non-Lead		Installation date after lead ban	Within 175' of Post-1986 Water Main	Unknown	<Null>	Building Constructed Before 1986 or Unknown	Unknown
1506 May	15-08900-01	Non-Lead		Installation date after lead ban	Within 175' of Post-1986 Water Main	Unknown	<Null>	Building Constructed Before 1986 or Unknown	Unknown
804 S 16th	15-08400-02	Non-Lead		Field identification	Within 175' of Field-Verified Non-Lead Main	Unknown	<Null>	Building Constructed Before 1986 or Unknown	Unknown
1427 May	15-09100-08	Non-Lead		Installation date after lead ban	Within 175' of Post-1986 Water Main	Unknown	<Null>	Building Constructed Before 1986 or Unknown	Unknown
1518 W Harvard	15-09101-02	Non-Lead		Installation date after lead ban	Within 175' of Post-1986 Water Main	Unknown	<Null>	Building Constructed Before 1986 or Unknown	Unknown
1460 May	15-09205-13	Non-Lead		Installation date after lead ban	Within 175' of Post-1986 Water Main	Non-Lead	Build/installation date after lead ban	Building Constructed After 1986	Non-Lead
1422 W Harvard	15-09200-01	Non-Lead		Installation date after lead ban	Within 175' of Post-1986 Water Main	Unknown	<Null>	Building Constructed Before 1986 or Unknown	Unknown
805 S 15th	15-09000-05	Non-Lead		Installation date after lead ban	Within 175' of Post-1986 Water Main	Unknown	<Null>	Building Constructed Before 1986 or Unknown	Unknown
1413 May	15-09300-03	Non-Lead		Installation date after lead ban	Within 175' of Post-1986 Water Main	Unknown	<Null>	Building Constructed Before 1986 or Unknown	Unknown
1402 W Harvard	15-09750-00	Non-Lead		Installation date after lead ban	Within 175' of Post-1986 Water Main	Non-Lead	Build/installation date after lead ban	Building Constructed After 1986	Non-Lead

City of Shelton Lead Service Inventory - September 2024									
Location Information		System-Owned Portion				Customer-Owned Portion			Entire Service Line Material Classification (required)
Location Identifier (required)		System-Owned Portion Service Line Material Classification (required)	If Non-Lead in Column D, Was Material Ever Previously Lead?	Basis of Material Classification (required)	Notes	Customer-Owned Portion Service Line Material Classification (required)	Basis of Material Classification (required)	Notes	
Street Address	Other Location Identifier (Acct ID)								
1412 W Harvard	15-09760-04	Non-Lead		Installation date after lead ban	Within 175' of Post-1986 Water Main	Non-Lead	Build/installation date after lead ban	Building Constructed After 1986	Non-Lead
1316 W Harvard	15-09900-02	Non-Lead		Installation date after lead ban	Within 175' of Post-1986 Water Main	Unknown	<Null>	Building Constructed Before 1986 or Unknown	Unknown
807 S 14th	15-09600-01	Non-Lead		Installation date after lead ban	Within 175' of Post-1986 Water Main	Unknown	<Null>	Building Constructed Before 1986 or Unknown	Unknown
818 S 14th	15-09800-06	Non-Lead		Installation date after lead ban	Within 175' of Post-1986 Water Main	Unknown	<Null>	Building Constructed Before 1986 or Unknown	Unknown
1227 W Harvard	15-10200-04	Non-Lead		Installation date after lead ban	Within 175' of Post-1986 Water Main	Unknown	<Null>	Building Constructed Before 1986 or Unknown	Unknown
1205 W Harvard	15-10300-00	Non-Lead		Installation date after lead ban	Within 175' of Post-1986 Water Main	Unknown	<Null>	Building Constructed Before 1986 or Unknown	Unknown
1201 W Harvard	15-10400-01	Non-Lead		Installation date after lead ban	Within 175' of Post-1986 Water Main	Unknown	<Null>	Building Constructed Before 1986 or Unknown	Unknown
821 S 13th	15-10000-05	Non-Lead		Installation date after lead ban	Within 175' of Post-1986 Water Main	Unknown	<Null>	Building Constructed Before 1986 or Unknown	Unknown
822 S 13th	15-10100-06	Non-Lead		Installation date after lead ban	Within 175' of Post-1986 Water Main	Unknown	<Null>	Building Constructed Before 1986 or Unknown	Unknown
1128 W Harvard	15-10500-08	Non-Lead		Installation date after lead ban	Within 175' of Post-1986 Water Main	Unknown	<Null>	Building Constructed Before 1986 or Unknown	Unknown
1121 W Harvard	15-10600-01	Non-Lead		Installation date after lead ban	Within 175' of Post-1986 Water Main	Unknown	<Null>	Building Constructed Before 1986 or Unknown	Unknown
1104 W Harvard	15-10700-06	Non-Lead		Installation date after lead ban	Within 175' of Post-1986 Water Main	Unknown	<Null>	Building Constructed Before 1986 or Unknown	Unknown
1107 W Harvard	15-10800-00	Non-Lead		Installation date after lead ban	Within 175' of Post-1986 Water Main	Unknown	<Null>	Building Constructed Before 1986 or Unknown	Unknown
1029 W Harvard	15-11025-03	Non-Lead		Installation date after lead ban	Within 175' of Post-1986 Water Main	Non-Lead	Build/installation date after lead ban	Building Constructed After 1986	Non-Lead
1025 W Harvard	15-11027-10	Non-Lead		Installation date after lead ban	Within 175' of Post-1986 Water Main	Non-Lead	Build/installation date after lead ban	Building Constructed After 1986	Non-Lead
1021 W Harvard	15-10950-06	Non-Lead		Installation date after lead ban	Within 175' of Post-1986 Water Main	Non-Lead	Build/installation date after lead ban	Building Constructed After 1986	Non-Lead
1028 W Harvard	15-10900-03	Non-Lead		Installation date after lead ban	Within 175' of Post-1986 Water Main	Unknown	<Null>	Building Constructed Before 1986 or Unknown	Unknown
1017 W Harvard	15-11040-00	Non-Lead		Installation date after lead ban	Within 175' of Post-1986 Water Main	Non-Lead	Build/installation date after lead ban	Building Constructed After 1986	Non-Lead
1018 W Harvard	15-11000-03	Non-Lead		Installation date after lead ban	Within 175' of Post-1986 Water Main	Unknown	<Null>	Building Constructed Before 1986 or Unknown	Unknown
1013 W Harvard	15-11050-08	Non-Lead		Installation date after lead ban	Within 175' of Post-1986 Water Main	Non-Lead	Build/installation date after lead ban	Building Constructed After 1986	Non-Lead
1009 W Harvard	15-11200-13	Non-Lead		Installation date after lead ban	Within 175' of Post-1986 Water Main	Non-Lead	Build/installation date after lead ban	Building Constructed After 1986	Non-Lead
1001 W Harvard	15-11275-07	Non-Lead		Installation date after lead ban	Within 175' of Post-1986 Water Main	Non-Lead	Build/installation date after lead ban	Building Constructed After 1986	Non-Lead

City of Shelton Lead Service Inventory - September 2024									
Location Information		System-Owned Portion				Customer-Owned Portion			Entire Service Line Material Classification (required)
Location Identifier (required)		System-Owned Portion Service Line Material Classification (required)	If Non-Lead in Column D, Was Material Ever Previously Lead?	Basis of Material Classification (required)	Notes	Customer-Owned Portion Service Line Material Classification (required)	Basis of Material Classification (required)	Notes	
Street Address	Other Location Identifier (Acct ID)								
922 Kineo	15-11600-00	Non-Lead		Installation date after lead ban	Within 175' of Post-1986 Water Main	Unknown	<Null>	Building Constructed Before 1986 or Unknown	Unknown
927 Grant	15-11601-07	Non-Lead		Installation date after lead ban	Within 175' of Post-1986 Water Main	Unknown	<Null>	Building Constructed Before 1986 or Unknown	Unknown
916 S 10th	15-04205-05	Non-Lead		Installation date after lead ban	Within 175' of Post-1986 Water Main	Unknown	<Null>	Building Constructed Before 1986 or Unknown	Unknown
926 Grant	15-11602-05	Non-Lead		Installation date after lead ban	Within 175' of Post-1986 Water Main	Non-Lead	Build/installation date after lead ban	Building Constructed After 1986	Non-Lead
1023 S 10th	15-11500-00	Non-Lead		Installation date after lead ban	Within 175' of Post-1986 Water Main	Unknown	<Null>	Building Constructed Before 1986 or Unknown	Unknown
920 Grant	15-11608-10	Non-Lead		Installation date after lead ban	Within 175' of Post-1986 Water Main	Non-Lead	Build/installation date after lead ban	Building Constructed After 1986	Non-Lead
914 Grant	15-11650-02	Non-Lead		Installation date after lead ban	Within 175' of Post-1986 Water Main	Non-Lead	Build/installation date after lead ban	Building Constructed After 1986	Non-Lead
908 Grant	15-11603-10	Non-Lead		Installation date after lead ban	Within 175' of Post-1986 Water Main	Non-Lead	Build/installation date after lead ban	Building Constructed After 1986	Non-Lead
902 Grant	15-11604-02	Non-Lead		Installation date after lead ban	Within 175' of Post-1986 Water Main	Non-Lead	Build/installation date after lead ban	Building Constructed After 1986	Non-Lead
911 Kineo	15-11825-03	Non-Lead		Installation date after lead ban	Within 175' of Post-1986 Water Main	Non-Lead	Build/installation date after lead ban	Building Constructed After 1986	Non-Lead
1019 S 9th	15-11900-04	Non-Lead		Installation date after lead ban	Within 175' of Post-1986 Water Main	Unknown	<Null>	Building Constructed Before 1986 or Unknown	Unknown
1007 S 9th	15-11800-03	Non-Lead		Installation date after lead ban	Within 175' of Post-1986 Water Main	Unknown	<Null>	Building Constructed Before 1986 or Unknown	Unknown
917 Kineo	15-11850-00	Non-Lead		Installation date after lead ban	Within 175' of Post-1986 Water Main	Non-Lead	Build/installation date after lead ban	Building Constructed After 1986	Non-Lead
1020 S 9th	15-11220-00	Non-Lead		Installation date after lead ban	Within 175' of Post-1986 Water Main	Non-Lead	Build/installation date after lead ban	Building Constructed After 1986	Non-Lead
1011 W Euclid	15-12125-09	Non-Lead		Installation date after lead ban	Within 175' of Post-1986 Water Main	Non-Lead	Build/installation date after lead ban	Building Constructed After 1986	Non-Lead
1003 W Euclid	15-12110-01	Non-Lead		Installation date after lead ban	Within 175' of Post-1986 Water Main	Non-Lead	Build/installation date after lead ban	Building Constructed After 1986	Non-Lead
1019 W Euclid	15-12150-01	Non-Lead		Field identification	Within 175' of Field-Verified Non-Lead Main	Non-Lead	Build/installation date after lead ban	Building Constructed After 1986	Non-Lead
1105 S 10th	15-12000-00	Non-Lead		Installation date after lead ban	Within 175' of Post-1986 Water Main	Unknown	<Null>	Building Constructed Before 1986 or Unknown	Unknown
1027 W Euclid	15-12151-04	Non-Lead		Field identification	Within 175' of Field-Verified Non-Lead Main	Non-Lead	Build/installation date after lead ban	Building Constructed After 1986	Non-Lead
927 W Euclid	15-12200-02	Non-Lead		Installation date after lead ban	Within 175' of Post-1986 Water Main	Unknown	<Null>	Building Constructed Before 1986 or Unknown	Unknown
1104 S 10th	15-11901-06	Non-Lead		Installation date after lead ban	Within 175' of Post-1986 Water Main	Non-Lead	Build/installation date after lead ban	Building Constructed After 1986	Non-Lead
922 W Euclid	15-12300-04	Non-Lead		Installation date after lead ban	Within 175' of Post-1986 Water Main	Unknown	<Null>	Building Constructed Before 1986 or Unknown	Unknown

City of Shelton Lead Service Inventory - September 2024									
Location Information		System-Owned Portion				Customer-Owned Portion			Entire Service Line Material Classification (required)
Location Identifier (required)		System-Owned Portion Service Line Material Classification (required)	If Non-Lead in Column D, Was Material Ever Previously Lead?	Basis of Material Classification (required)	Notes	Customer-Owned Portion Service Line Material Classification (required)	Basis of Material Classification (required)	Notes	
Street Address	Other Location Identifier (Acct ID)								
903 Kineo	15-12700-07	Non-Lead		Installation date after lead ban	Within 175' of Post-1986 Water Main	Unknown	<Null>	Building Constructed Before 1986 or Unknown	Unknown
904 W Euclid	15-12500-04	Non-Lead		Installation date after lead ban	Within 175' of Post-1986 Water Main	Unknown	<Null>	Building Constructed Before 1986 or Unknown	Unknown
919 W Euclid	15-12400-03	Non-Lead		Installation date after lead ban	Within 175' of Post-1986 Water Main	Unknown	<Null>	Building Constructed Before 1986 or Unknown	Unknown
831 W Euclid	15-12800-09	Non-Lead		Installation date after lead ban	Within 175' of Post-1986 Water Main	Unknown	<Null>	Building Constructed Before 1986 or Unknown	Unknown
823 W Euclid	15-12900-01	Non-Lead		Installation date after lead ban	Within 175' of Post-1986 Water Main	Unknown	<Null>	Building Constructed Before 1986 or Unknown	Unknown
815 W Euclid	15-13100-01	Non-Lead		Installation date after lead ban	Within 175' of Post-1986 Water Main	Unknown	<Null>	Building Constructed Before 1986 or Unknown	Unknown
812 W Euclid	15-13200-08	Non-Lead		Installation date after lead ban	Within 175' of Post-1986 Water Main	Unknown	<Null>	Building Constructed Before 1986 or Unknown	Unknown
807 W Euclid	15-13300-05	Non-Lead		Installation date after lead ban	Within 175' of Post-1986 Water Main	Unknown	<Null>	Building Constructed Before 1986 or Unknown	Unknown
801 W Euclid	15-13400-07	Non-Lead		Installation date after lead ban	Within 175' of Post-1986 Water Main	Unknown	<Null>	Building Constructed Before 1986 or Unknown	Unknown
727 W Euclid	15-13500-02	Non-Lead		Installation date after lead ban	Within 175' of Post-1986 Water Main	Unknown	<Null>	Building Constructed Before 1986 or Unknown	Unknown
718 W Euclid	15-13600-03	Non-Lead		Installation date after lead ban	Within 175' of Post-1986 Water Main	Unknown	<Null>	Building Constructed Before 1986 or Unknown	Unknown
704 W Euclid	16-00200-02	Non-Lead		Installation date after lead ban	Within 175' of Post-1986 Water Main	Unknown	<Null>	Building Constructed Before 1986 or Unknown	Unknown
1205 S 7th	15-13700-03	Non-Lead		Installation date after lead ban	Within 175' of Post-1986 Water Main	Unknown	<Null>	Building Constructed Before 1986 or Unknown	Unknown
1124 S 7th	16-00100-01	Non-Lead		Installation date after lead ban	Within 175' of Post-1986 Water Main	Unknown	<Null>	Building Constructed Before 1986 or Unknown	Unknown
1122 S 7th	16-00300-02	Non-Lead		Installation date after lead ban	Within 175' of Post-1986 Water Main	Unknown	<Null>	Building Constructed Before 1986 or Unknown	Unknown
1023 S 7th	16-00400-05	Non-Lead		Installation date after lead ban	Within 175' of Post-1986 Water Main	Non-Lead	Build/installation date after lead ban	Building Constructed After 1986	Non-Lead
627 Grant	16-00600-01	Non-Lead		Installation date after lead ban	Within 175' of Post-1986 Water Main	Unknown	<Null>	Building Constructed Before 1986 or Unknown	Unknown
722 Grant	16-00900-00	Non-Lead		Installation date after lead ban	Within 175' of Post-1986 Water Main	Unknown	<Null>	Building Constructed Before 1986 or Unknown	Unknown
731 Grant	16-01000-09	Non-Lead		Installation date after lead ban	Within 175' of Post-1986 Water Main	Unknown	<Null>	Building Constructed Before 1986 or Unknown	Unknown
805 Grant	16-01100-02	Non-Lead		Installation date after lead ban	Within 175' of Post-1986 Water Main	Unknown	<Null>	Building Constructed Before 1986 or Unknown	Unknown
1021 S 7th	16-00500-00	Non-Lead		Installation date after lead ban	Within 175' of Post-1986 Water Main	Unknown	<Null>	Building Constructed Before 1986 or Unknown	Unknown
817 S 8th	16-01200-05	Non-Lead		Installation date after lead ban	Within 175' of Post-1986 Water Main	Non-Lead	Build/installation date after lead ban	Building Constructed After 1986	Non-Lead

City of Shelton Lead Service Inventory - September 2024									
Location Information		System-Owned Portion				Customer-Owned Portion			Entire Service Line Material Classification (required)
Location Identifier (required)		System-Owned Portion Service Line Material Classification (required)	If Non-Lead in Column D, Was Material Ever Previously Lead?	Basis of Material Classification (required)	Notes	Customer-Owned Portion Service Line Material Classification (required)	Basis of Material Classification (required)	Notes	
Street Address	Other Location Identifier (Acct ID)								
909 S 7th	16-01500-03	Non-Lead		Installation date after lead ban	Within 175' of Post-1986 Water Main	Unknown	<Null>	Building Constructed Before 1986 or Unknown	Unknown
820 S 8th	16-01300-05	Non-Lead		Installation date after lead ban	Within 175' of Post-1986 Water Main	Unknown	<Null>	Building Constructed Before 1986 or Unknown	Unknown
909-S S 8th	16-01420-08	Non-Lead		Installation date after lead ban	Within 175' of Post-1986 Water Main	Unknown	<Null>	Building Constructed Before 1986 or Unknown	Unknown
819 S 7th	16-01700-02	Non-Lead		Installation date after lead ban	Within 175' of Post-1986 Water Main	Unknown	<Null>	Building Constructed Before 1986 or Unknown	Unknown
906 S 7th	16-01800-03	Non-Lead		Installation date after lead ban	Within 175' of Post-1986 Water Main	Unknown	<Null>	Building Constructed Before 1986 or Unknown	Unknown
904 S 7th	16-01900-05	Non-Lead		Installation date after lead ban	Within 175' of Post-1986 Water Main	Unknown	<Null>	Building Constructed Before 1986 or Unknown	Unknown
615 W Harvard	16-02000-03	Non-Lead		Installation date after lead ban	Within 175' of Post-1986 Water Main	Unknown	<Null>	Building Constructed Before 1986 or Unknown	Unknown
613 W Harvard	16-02100-06	Non-Lead		Installation date after lead ban	Within 175' of Post-1986 Water Main	Unknown	<Null>	Building Constructed Before 1986 or Unknown	Unknown
529 W Harvard	16-02300-03	Non-Lead		Installation date after lead ban	Within 175' of Post-1986 Water Main	Unknown	<Null>	Building Constructed Before 1986 or Unknown	Unknown
509 W Harvard	16-02500-06	Non-Lead		Installation date after lead ban	Within 175' of Post-1986 Water Main	Unknown	<Null>	Building Constructed Before 1986 or Unknown	Unknown
505 W Harvard	16-02700-06	Non-Lead		Installation date after lead ban	Within 175' of Post-1986 Water Main	Unknown	<Null>	Building Constructed Before 1986 or Unknown	Unknown
427 W Harvard	16-02900-09	Non-Lead		Installation date after lead ban	Within 175' of Post-1986 Water Main	Unknown	<Null>	Building Constructed Before 1986 or Unknown	Unknown
909 S 6th	16-02200-01	Non-Lead		Installation date after lead ban	Within 175' of Post-1986 Water Main	Unknown	<Null>	Building Constructed Before 1986 or Unknown	Unknown
922 S 6th	16-02400-04	Non-Lead		Installation date after lead ban	Within 175' of Post-1986 Water Main	Unknown	<Null>	Building Constructed Before 1986 or Unknown	Unknown
428 W Harvard	16-03000-00	Non-Lead		Installation date after lead ban	Within 175' of Post-1986 Water Main	Unknown	<Null>	Building Constructed Before 1986 or Unknown	Unknown
411 W Harvard	16-03100-12	Non-Lead		Installation date after lead ban	Within 175' of Post-1986 Water Main	Unknown	<Null>	Building Constructed Before 1986 or Unknown	Unknown
417 W Harvard	<Null>	Non-Lead		Installation date after lead ban	Within 175' of Post-1986 Water Main	Non-Lead	Build/installation date after lead ban	Building Constructed After 1986	Non-Lead
407 W Harvard	16-03150-03	Non-Lead		Installation date after lead ban	Within 175' of Post-1986 Water Main	Non-Lead	Build/installation date after lead ban	Building Constructed After 1986	Non-Lead
317 W Harvard	16-03400-00	Non-Lead		Installation date after lead ban	Within 175' of Post-1986 Water Main	Unknown	<Null>	Building Constructed Before 1986 or Unknown	Unknown
319 W Harvard	16-03300-04	Non-Lead		Installation date after lead ban	Within 175' of Post-1986 Water Main	Unknown	<Null>	Building Constructed Before 1986 or Unknown	Unknown
303 W Harvard	16-03500-06	Non-Lead		Installation date after lead ban	Within 175' of Post-1986 Water Main	Unknown	<Null>	Building Constructed Before 1986 or Unknown	Unknown
111 W Harvard	16-03600-11	Non-Lead		Installation date after lead ban	Within 175' of Post-1986 Water Main	Unknown	<Null>	Building Constructed Before 1986 or Unknown	Unknown

City of Shelton Lead Service Inventory - September 2024									
Location Information		System-Owned Portion				Customer-Owned Portion			Entire Service Line Material Classification (required)
Location Identifier (required)		System-Owned Portion Service Line Material Classification (required)	If Non-Lead in Column D, Was Material Ever Previously Lead?	Basis of Material Classification (required)	Notes	Customer-Owned Portion Service Line Material Classification (required)	Basis of Material Classification (required)	Notes	
Street Address	Other Location Identifier (Acct ID)								
211 W Harvard	16-03900-10	Non-Lead		Installation date after lead ban	Within 175' of Post-1986 Water Main	Unknown	<Null>	Building Constructed Before 1986 or Unknown	Unknown
225 W Harvard	16-04000-06	Non-Lead		Installation date after lead ban	Within 175' of Post-1986 Water Main	Unknown	<Null>	Building Constructed Before 1986 or Unknown	Unknown
310 Grant	16-04400-09	Non-Lead		Installation date after lead ban	Within 175' of Post-1986 Water Main	Unknown	<Null>	Building Constructed Before 1986 or Unknown	Unknown
314 Grant	16-04420-01	Non-Lead		Installation date after lead ban	Within 175' of Post-1986 Water Main	Non-Lead	Build/installation date after lead ban	Building Constructed After 1986	Non-Lead
318 Grant	16-04500-12	Non-Lead		Installation date after lead ban	Within 175' of Post-1986 Water Main	Unknown	<Null>	Building Constructed Before 1986 or Unknown	Unknown
321 Grant	16-04600-05	Non-Lead		Installation date after lead ban	Within 175' of Post-1986 Water Main	Unknown	<Null>	Building Constructed Before 1986 or Unknown	Unknown
406 Grant	16-04700-09	Non-Lead		Installation date after lead ban	Within 175' of Post-1986 Water Main	Unknown	<Null>	Building Constructed Before 1986 or Unknown	Unknown
920 S 3rd	16-04100-01	Non-Lead		Installation date after lead ban	Within 175' of Post-1986 Water Main	Unknown	<Null>	Building Constructed Before 1986 or Unknown	Unknown
921 S 3rd	16-04300-02	Non-Lead		Installation date after lead ban	Within 175' of Post-1986 Water Main	Unknown	<Null>	Building Constructed Before 1986 or Unknown	Unknown
410 Grant	16-04900-11	Non-Lead		Installation date after lead ban	Within 175' of Post-1986 Water Main	Non-Lead	Build/installation date after lead ban	Building Constructed After 1986	Non-Lead
423 Grant	16-05200-01	Non-Lead		Installation date after lead ban	Within 175' of Post-1986 Water Main	Unknown	<Null>	Building Constructed Before 1986 or Unknown	Unknown
426 Grant	16-05100-02	Non-Lead		Installation date after lead ban	Within 175' of Post-1986 Water Main	Unknown	<Null>	Building Constructed Before 1986 or Unknown	Unknown
504 Grant	16-05300-00	Non-Lead		Installation date after lead ban	Within 175' of Post-1986 Water Main	Unknown	<Null>	Building Constructed Before 1986 or Unknown	Unknown
505 Grant	16-05325-02	Non-Lead		Installation date after lead ban	Within 175' of Post-1986 Water Main	Non-Lead	Build/installation date after lead ban	Building Constructed After 1986	Non-Lead
509 Grant	16-05350-04	Non-Lead		Installation date after lead ban	Within 175' of Post-1986 Water Main	Non-Lead	Build/installation date after lead ban	Building Constructed After 1986	Non-Lead
510 Grant	16-05500-03	Non-Lead		Installation date after lead ban	Within 175' of Post-1986 Water Main	Unknown	<Null>	Building Constructed Before 1986 or Unknown	Unknown
519 Grant	16-05600-00	Non-Lead		Installation date after lead ban	Within 175' of Post-1986 Water Main	Non-Lead	Build/installation date after lead ban	Building Constructed After 1986	Non-Lead
516 Grant	16-05700-09	Non-Lead		Installation date after lead ban	Within 175' of Post-1986 Water Main	Unknown	<Null>	Building Constructed Before 1986 or Unknown	Unknown
607 Grant	16-05925-02	Non-Lead		Installation date after lead ban	Within 175' of Post-1986 Water Main	Non-Lead	Build/installation date after lead ban	Building Constructed After 1986	Non-Lead
527 Grant	16-05800-05	Non-Lead		Installation date after lead ban	Within 175' of Post-1986 Water Main	Unknown	<Null>	Building Constructed Before 1986 or Unknown	Unknown
620 Grant	16-06000-07	Non-Lead		Installation date after lead ban	Within 175' of Post-1986 Water Main	Unknown	<Null>	Building Constructed Before 1986 or Unknown	Unknown
628 Grant	16-06100-03	Non-Lead		Installation date after lead ban	Within 175' of Post-1986 Water Main	Unknown	<Null>	Building Constructed Before 1986 or Unknown	Unknown

City of Shelton Lead Service Inventory - September 2024									
Location Information		System-Owned Portion				Customer-Owned Portion			Entire Service Line Material Classification (required)
Location Identifier (required)		System-Owned Portion Service Line Material Classification (required)	If Non-Lead in Column D, Was Material Ever Previously Lead?	Basis of Material Classification (required)	Notes	Customer-Owned Portion Service Line Material Classification (required)	Basis of Material Classification (required)	Notes	
Street Address	Other Location Identifier (Acct ID)								
617 W Euclid	16-06300-09	Non-Lead		Installation date after lead ban	Within 175' of Post-1986 Water Main	Unknown	<Null>	Building Constructed Before 1986 or Unknown	Unknown
923 S 6th	16-05900-02	Non-Lead		Installation date after lead ban	Within 175' of Post-1986 Water Main	Unknown	<Null>	Building Constructed Before 1986 or Unknown	Unknown
610 W Euclid	16-06201-04	Non-Lead		Installation date after lead ban	Within 175' of Post-1986 Water Main	Non-Lead	Build/installation date after lead ban	Building Constructed After 1986	Non-Lead
1208 S 7th	16-06200-05	Non-Lead		Installation date after lead ban	Within 175' of Post-1986 Water Main	Unknown	<Null>	Building Constructed Before 1986 or Unknown	Unknown
606 W Euclid	16-06405-07	Non-Lead		Installation date after lead ban	Within 175' of Post-1986 Water Main	Non-Lead	Build/installation date after lead ban	Building Constructed After 1986	Non-Lead
527 W Euclid	16-06600-07	Non-Lead		Installation date after lead ban	Within 175' of Post-1986 Water Main	Unknown	<Null>	Building Constructed Before 1986 or Unknown	Unknown
517 W Euclid	16-06700-00	Non-Lead		Installation date after lead ban	Within 175' of Post-1986 Water Main	Unknown	<Null>	Building Constructed Before 1986 or Unknown	Unknown
514 W Euclid	16-06900-03	Non-Lead		Installation date after lead ban	Within 175' of Post-1986 Water Main	Unknown	<Null>	Building Constructed Before 1986 or Unknown	Unknown
428 W Euclid	16-07100-11	Non-Lead		Installation date after lead ban	Within 175' of Post-1986 Water Main	Unknown	<Null>	Building Constructed Before 1986 or Unknown	Unknown
419 W Euclid	16-07300-00	Non-Lead		Installation date after lead ban	Within 175' of Post-1986 Water Main	Unknown	<Null>	Building Constructed Before 1986 or Unknown	Unknown
404 W Euclid	16-07500-07	Non-Lead		Installation date after lead ban	Within 175' of Post-1986 Water Main	Unknown	<Null>	Building Constructed Before 1986 or Unknown	Unknown
329 W Euclid	16-07700-02	Non-Lead		Installation date after lead ban	Within 175' of Post-1986 Water Main	Unknown	<Null>	Building Constructed Before 1986 or Unknown	Unknown
328 W Euclid	16-07701-02	Non-Lead		Installation date after lead ban	Within 175' of Post-1986 Water Main	Non-Lead	Build/installation date after lead ban	Building Constructed After 1986	Non-Lead
319 W Euclid	16-07800-03	Non-Lead		Installation date after lead ban	Within 175' of Post-1986 Water Main	Unknown	<Null>	Building Constructed Before 1986 or Unknown	Unknown
310 W Euclid	16-07805-08	Non-Lead		Installation date after lead ban	Within 175' of Post-1986 Water Main	Non-Lead	Build/installation date after lead ban	Building Constructed After 1986	Non-Lead
309 Kineo	16-08000-09	Non-Lead		Installation date after lead ban	Within 175' of Post-1986 Water Main	Unknown	<Null>	Building Constructed Before 1986 or Unknown	Unknown
216 Kineo	16-08100-13	Non-Lead		Installation date after lead ban	Within 175' of Post-1986 Water Main	Unknown	<Null>	Building Constructed Before 1986 or Unknown	Unknown
219 Kineo	16-08200-04	Non-Lead		Installation date after lead ban	Within 175' of Post-1986 Water Main	Unknown	<Null>	Building Constructed Before 1986 or Unknown	Unknown
227 W Euclid	16-08301-00	Non-Lead		Installation date after lead ban	Within 175' of Post-1986 Water Main	Non-Lead	Build/installation date after lead ban	Building Constructed After 1986	Non-Lead
213 W Euclid	16-08400-06	Non-Lead		Installation date after lead ban	Within 175' of Post-1986 Water Main	Unknown	<Null>	Building Constructed Before 1986 or Unknown	Unknown
216 W Euclid	16-08500-07	Non-Lead		Installation date after lead ban	Within 175' of Post-1986 Water Main	Unknown	<Null>	Building Constructed Before 1986 or Unknown	Unknown
212 W Euclid	16-08600-03	Non-Lead		Installation date after lead ban	Within 175' of Post-1986 Water Main	Unknown	<Null>	Building Constructed Before 1986 or Unknown	Unknown

City of Shelton Lead Service Inventory - September 2024									
Location Information		System-Owned Portion				Customer-Owned Portion			Entire Service Line Material Classification (required)
Location Identifier (required)		System-Owned Portion Service Line Material Classification (required)	If Non-Lead in Column D, Was Material Ever Previously Lead?	Basis of Material Classification (required)	Notes	Customer-Owned Portion Service Line Material Classification (required)	Basis of Material Classification (required)	Notes	
Street Address	Other Location Identifier (Acct ID)								
211 W Euclid	16-08601-01	Non-Lead		Installation date after lead ban	Within 175' of Post-1986 Water Main	Non-Lead	Build/installation date after lead ban	Building Constructed After 1986	Non-Lead
201 W Euclid	16-08700-02	Non-Lead		Installation date after lead ban	Within 175' of Post-1986 Water Main	Unknown	<Null>	Building Constructed Before 1986 or Unknown	Unknown
204 W Euclid	16-08800-02	Non-Lead		Installation date after lead ban	Within 175' of Post-1986 Water Main	Unknown	<Null>	Building Constructed Before 1986 or Unknown	Unknown
203 W Wyandotte	16-09600-11	Non-Lead		Installation date after lead ban	Within 175' of Post-1986 Water Main	Unknown	<Null>	Building Constructed Before 1986 or Unknown	Unknown
1214 S 2nd	16-09050-01	Non-Lead		Installation date after lead ban	Within 175' of Post-1986 Water Main	Non-Lead	Build/installation date after lead ban	Building Constructed After 1986	Non-Lead
214 W Wyandotte	16-09800-04	Non-Lead		Installation date after lead ban	Within 175' of Post-1986 Water Main	Unknown	<Null>	Building Constructed Before 1986 or Unknown	Unknown
1228 S 2nd	16-09100-05	Non-Lead		Installation date after lead ban	Within 175' of Post-1986 Water Main	Unknown	<Null>	Building Constructed Before 1986 or Unknown	Unknown
1227 S 2nd	16-09700-13	Non-Lead		Installation date after lead ban	Within 175' of Post-1986 Water Main	Unknown	<Null>	Building Constructed Before 1986 or Unknown	Unknown
211 W Wyandotte	16-09900-05	Non-Lead		Installation date after lead ban	Within 175' of Post-1986 Water Main	Unknown	<Null>	Building Constructed Before 1986 or Unknown	Unknown
220 W Wyandotte	16-10100-02	Non-Lead		Installation date after lead ban	Within 175' of Post-1986 Water Main	Unknown	<Null>	Building Constructed Before 1986 or Unknown	Unknown
221 W Wyandotte	16-10000-00	Non-Lead		Installation date after lead ban	Within 175' of Post-1986 Water Main	Unknown	<Null>	Building Constructed Before 1986 or Unknown	Unknown
229 W Wyandotte	16-10400-01	Non-Lead		Installation date after lead ban	Within 175' of Post-1986 Water Main	Unknown	<Null>	Building Constructed Before 1986 or Unknown	Unknown
303 W Wyandotte	16-10300-06	Non-Lead		Installation date after lead ban	Within 175' of Post-1986 Water Main	Non-Lead	Build/installation date after lead ban	Building Constructed After 1986	Non-Lead
314 W Wyandotte	16-10500-10	Non-Lead		Installation date after lead ban	Within 175' of Post-1986 Water Main	Unknown	<Null>	Building Constructed Before 1986 or Unknown	Unknown
318 W Wyandotte	16-10600-06	Non-Lead		Installation date after lead ban	Within 175' of Post-1986 Water Main	Unknown	<Null>	Building Constructed Before 1986 or Unknown	Unknown
319 W Wyandotte	16-10700-02	Non-Lead		Installation date after lead ban	Within 175' of Post-1986 Water Main	Unknown	<Null>	Building Constructed Before 1986 or Unknown	Unknown
328 W Wyandotte	16-10800-03	Non-Lead		Installation date after lead ban	Within 175' of Post-1986 Water Main	Unknown	<Null>	Building Constructed Before 1986 or Unknown	Unknown
405 W Wyandotte	16-11000-09	Non-Lead		Installation date after lead ban	Within 175' of Post-1986 Water Main	Unknown	<Null>	Building Constructed Before 1986 or Unknown	Unknown
414 W Wyandotte	16-11200-04	Non-Lead		Installation date after lead ban	Within 175' of Post-1986 Water Main	Unknown	<Null>	Building Constructed Before 1986 or Unknown	Unknown
1306 S 4th	16-10900-01	Non-Lead		Installation date after lead ban	Within 175' of Post-1986 Water Main	Unknown	<Null>	Building Constructed Before 1986 or Unknown	Unknown
430 W Wyandotte	16-11300-09	Non-Lead		Installation date after lead ban	Within 175' of Post-1986 Water Main	Unknown	<Null>	Building Constructed Before 1986 or Unknown	Unknown
423 W Wyandotte A	16-11400-07	Non-Lead		Installation date after lead ban	Within 175' of Post-1986 Water Main	Unknown	<Null>	Building Constructed Before 1986 or Unknown	Unknown

City of Shelton Lead Service Inventory - September 2024									
Location Information		System-Owned Portion				Customer-Owned Portion			Entire Service Line Material Classification (required)
Location Identifier (required)		System-Owned Portion Service Line Material Classification (required)	If Non-Lead in Column D, Was Material Ever Previously Lead?	Basis of Material Classification (required)	Notes	Customer-Owned Portion Service Line Material Classification (required)	Basis of Material Classification (required)	Notes	
Street Address	Other Location Identifier (Acct ID)								
506 W Wyandotte	16-11600-01	Non-Lead		Installation date after lead ban	Within 175' of Post-1986 Water Main	Unknown	<Null>	Building Constructed Before 1986 or Unknown	Unknown
503/503-B Wyandotte	16-11500-02	Non-Lead		Installation date after lead ban	Within 175' of Post-1986 Water Main	Unknown	<Null>	Building Constructed Before 1986 or Unknown	Unknown
1227 S 3rd	16-10200-16	Non-Lead		Installation date after lead ban	Within 175' of Post-1986 Water Main	Unknown	<Null>	Building Constructed Before 1986 or Unknown	Unknown
519 W Wyandotte	16-11800-02	Non-Lead		Installation date after lead ban	Within 175' of Post-1986 Water Main	Unknown	<Null>	Building Constructed Before 1986 or Unknown	Unknown
511 W Wyandotte	16-11650-06	Non-Lead		Installation date after lead ban	Within 175' of Post-1986 Water Main	Non-Lead	Build/installation date after lead ban	Building Constructed After 1986	Non-Lead
607 W Wyandotte	16-12100-00	Non-Lead		Installation date after lead ban	Within 175' of Post-1986 Water Main	Unknown	<Null>	Building Constructed Before 1986 or Unknown	Unknown
604 W Wyandotte	16-12000-06	Non-Lead		Installation date after lead ban	Within 175' of Post-1986 Water Main	Unknown	<Null>	Building Constructed Before 1986 or Unknown	Unknown
530 W Wyandotte	16-11950-03	Non-Lead		Installation date after lead ban	Within 175' of Post-1986 Water Main	Non-Lead	Build/installation date after lead ban	Building Constructed After 1986	Non-Lead
1306 S 6th	16-11900-01	Non-Lead		Installation date after lead ban	Within 175' of Post-1986 Water Main	Unknown	<Null>	Building Constructed Before 1986 or Unknown	Unknown
612 W Wyandotte	16-12200-06	Non-Lead		Installation date after lead ban	Within 175' of Post-1986 Water Main	Unknown	<Null>	Building Constructed Before 1986 or Unknown	Unknown
620 W Wyandotte	16-12300-00	Non-Lead		Installation date after lead ban	Within 175' of Post-1986 Water Main	Unknown	<Null>	Building Constructed Before 1986 or Unknown	Unknown
627 W Wyandotte	16-12500-08	Non-Lead		Installation date after lead ban	Within 175' of Post-1986 Water Main	Unknown	<Null>	Building Constructed Before 1986 or Unknown	Unknown
623 W Wyandotte	16-12400-07	Non-Lead		Installation date after lead ban	Within 175' of Post-1986 Water Main	Unknown	<Null>	Building Constructed Before 1986 or Unknown	Unknown
137 W Delaware	12-04200-11	Non-Lead		Installation date after lead ban	Within 175' of Post-1986 Water Main	Unknown	<Null>	Building Constructed Before 1986 or Unknown	Unknown
1224 S 7th	16-12600-04	Non-Lead		Installation date after lead ban	Within 175' of Post-1986 Water Main	Unknown	<Null>	Building Constructed Before 1986 or Unknown	Unknown
113 W Delaware	12-04000-00	Non-Lead		Installation date after lead ban	Within 175' of Post-1986 Water Main	Unknown	<Null>	Building Constructed Before 1986 or Unknown	Unknown
919 Pioneer Way	12-03900-00	Non-Lead		Installation date after lead ban	Within 175' of Post-1986 Water Main	Unknown	<Null>	Building Constructed Before 1986 or Unknown	Unknown
923 Pioneer Way	12-03700-00	Non-Lead		Installation date after lead ban	Within 175' of Post-1986 Water Main	Unknown	<Null>	Building Constructed Before 1986 or Unknown	Unknown
930 Pioneer Way	12-04400-08	Non-Lead		Field identification	Within 175' of Field-Verified Non-Lead Main	Unknown	<Null>	Building Constructed Before 1986 or Unknown	Unknown
1110 Pioneer Way	12-04401-00	Non-Lead		Field identification	Within 175' of Field-Verified Non-Lead Main	Unknown	<Null>	Building Constructed Before 1986 or Unknown	Unknown
1122 Pioneer Way	12-04500-99	Non-Lead		Field identification	Within 175' of Field-Verified Non-Lead Main	Unknown	<Null>	Building Constructed Before 1986 or Unknown	Unknown
1223-S S 7th	16-12800-99	Non-Lead		Installation date after lead ban	Within 175' of Post-1986 Water Main	Unknown	<Null>	Building Constructed Before 1986 or Unknown	Unknown

City of Shelton Lead Service Inventory - September 2024									
Location Information		System-Owned Portion				Customer-Owned Portion			Entire Service Line Material Classification (required)
Location Identifier (required)		System-Owned Portion Service Line Material Classification (required)	If Non-Lead in Column D, Was Material Ever Previously Lead?	Basis of Material Classification (required)	Notes	Customer-Owned Portion Service Line Material Classification (required)	Basis of Material Classification (required)	Notes	
Street Address	Other Location Identifier (Acct ID)								
722 W Wyandotte	16-12801-01	Non-Lead		Installation date after lead ban	Within 175' of Post-1986 Water Main	Non-Lead	Build/installation date after lead ban	Building Constructed After 1986	Non-Lead
725 W Wyandotte	16-13000-02	Non-Lead		Installation date after lead ban	Within 175' of Post-1986 Water Main	Unknown	<Null>	Building Constructed Before 1986 or Unknown	Unknown
728 W Wyandotte	16-13001-01	Non-Lead		Installation date after lead ban	Within 175' of Post-1986 Water Main	Non-Lead	Build/installation date after lead ban	Building Constructed After 1986	Non-Lead
715 W Wyandotte	16-12900-01	Non-Lead		Installation date after lead ban	Within 175' of Post-1986 Water Main	Unknown	<Null>	Building Constructed Before 1986 or Unknown	Unknown
801 W Wyandotte	16-13100-00	Non-Lead		Installation date after lead ban	Within 175' of Post-1986 Water Main	Unknown	<Null>	Building Constructed Before 1986 or Unknown	Unknown
802 W Wyandotte	16-13200-08	Non-Lead		Installation date after lead ban	Within 175' of Post-1986 Water Main	Unknown	<Null>	Building Constructed Before 1986 or Unknown	Unknown
818 W Wyandotte	16-13400-04	Non-Lead		Installation date after lead ban	Within 175' of Post-1986 Water Main	Non-Lead	Build/installation date after lead ban	Building Constructed After 1986	Non-Lead
810 W Wyandotte	16-13300-00	Non-Lead		Installation date after lead ban	Within 175' of Post-1986 Water Main	Non-Lead	Build/installation date after lead ban	Building Constructed After 1986	Non-Lead
826 W Wyandotte	16-13500-03	Non-Lead		Installation date after lead ban	Within 175' of Post-1986 Water Main	Unknown	<Null>	Building Constructed Before 1986 or Unknown	Unknown
817 W Wyandotte	16-13600-00	Non-Lead		Installation date after lead ban	Within 175' of Post-1986 Water Main	Unknown	<Null>	Building Constructed Before 1986 or Unknown	Unknown
834 W Wyandotte	16-13800-01	Non-Lead		Installation date after lead ban	Within 175' of Post-1986 Water Main	Unknown	<Null>	Building Constructed Before 1986 or Unknown	Unknown
823 W Wyandotte	16-13700-01	Non-Lead		Installation date after lead ban	Within 175' of Post-1986 Water Main	Unknown	<Null>	Building Constructed Before 1986 or Unknown	Unknown
902 W Wyandotte	16-13905-00	Non-Lead		Installation date after lead ban	Within 175' of Post-1986 Water Main	Non-Lead	Build/installation date after lead ban	Building Constructed After 1986	Non-Lead
901 W Wyandotte	16-13900-08	Non-Lead		Installation date after lead ban	Within 175' of Post-1986 Water Main	Unknown	<Null>	Building Constructed Before 1986 or Unknown	Unknown
911 W Wyandotte	16-14000-04	Non-Lead		Installation date after lead ban	Within 175' of Post-1986 Water Main	Non-Lead	Build/installation date after lead ban	Building Constructed After 1986	Non-Lead
906 W Wyandotte	16-14002-99	Non-Lead		Installation date after lead ban	Within 175' of Post-1986 Water Main	Unknown	<Null>	Building Constructed Before 1986 or Unknown	Unknown
919 W Wyandotte	16-14100-03	Non-Lead		Field identification	Within 175' of Field-Verified Non-Lead Main	Unknown	<Null>	Building Constructed Before 1986 or Unknown	Unknown
918 W Wyandotte	16-14300-04	Non-Lead		Field identification	Within 175' of Field-Verified Non-Lead Main	Non-Lead	Build/installation date after lead ban	Building Constructed After 1986	Non-Lead
926 W Wyandotte	16-14400-05	Non-Lead		Field identification	Within 175' of Field-Verified Non-Lead Main	Non-Lead	Build/installation date after lead ban	Building Constructed After 1986	Non-Lead
1002 W Wyandotte	16-15500-02	Non-Lead		Field identification	Within 175' of Field-Verified Non-Lead Main	Non-Lead	Build/installation date after lead ban	Building Constructed After 1986	Non-Lead
1011 W Wyandotte	16-14800-02	Non-Lead		Field identification	Within 175' of Field-Verified Non-Lead Main	Unknown	<Null>	Building Constructed Before 1986 or Unknown	Unknown
1314 S 10th	16-14200-11	Non-Lead		Field identification	Within 175' of Field-Verified Non-Lead Main	Unknown	<Null>	Building Constructed Before 1986 or Unknown	Unknown

City of Shelton Lead Service Inventory - September 2024									
Location Information		System-Owned Portion				Customer-Owned Portion			Entire Service Line Material Classification (required)
Location Identifier (required)		System-Owned Portion Service Line Material Classification (required)	If Non-Lead in Column D, Was Material Ever Previously Lead?	Basis of Material Classification (required)	Notes	Customer-Owned Portion Service Line Material Classification (required)	Basis of Material Classification (required)	Notes	
Street Address	Other Location Identifier (Acct ID)								
1305 S 10th	16-14700-02	Non-Lead		Field identification	Within 175' of Field-Verified Non-Lead Main	Unknown	<Null>	Building Constructed Before 1986 or Unknown	Unknown
1018 W Wyandotte	16-15300-04	Non-Lead		Field identification	Within 175' of Field-Verified Non-Lead Main	Non-Lead	Build/installation date after lead ban	Building Constructed After 1986	Non-Lead
1010 W Wyandotte	16-15400-06	Non-Lead		Field identification	Within 175' of Field-Verified Non-Lead Main	Non-Lead	Build/installation date after lead ban	Building Constructed After 1986	Non-Lead
1026 W Wyandotte	16-15200-04	Non-Lead		Field identification	Within 175' of Field-Verified Non-Lead Main	Non-Lead	Build/installation date after lead ban	Building Constructed After 1986	Non-Lead
1019 W Wyandotte	16-14900-02	Non-Lead		Field identification	Within 175' of Field-Verified Non-Lead Main	Unknown	<Null>	Building Constructed Before 1986 or Unknown	Unknown
1027 W Wyandotte	16-15000-06	Non-Lead		Field identification	Within 175' of Field-Verified Non-Lead Main	Unknown	<Null>	Building Constructed Before 1986 or Unknown	Unknown
1103 W Wyandotte	16-15517-06	Non-Lead		Field identification	Within 175' of Field-Verified Non-Lead Main	Non-Lead	Build/installation date after lead ban	Building Constructed After 1986	Non-Lead
1109 W Wyandotte	16-15522-02	Non-Lead		Field identification	Within 175' of Field-Verified Non-Lead Main	Non-Lead	Build/installation date after lead ban	Building Constructed After 1986	Non-Lead
1110 W Wyandotte	16-15523-07	Non-Lead		Field identification	Within 175' of Field-Verified Non-Lead Main	Non-Lead	Build/installation date after lead ban	Building Constructed After 1986	Non-Lead
1116 W Wyandotte	16-15515-02	Non-Lead		Field identification	Within 175' of Field-Verified Non-Lead Main	Non-Lead	Build/installation date after lead ban	Building Constructed After 1986	Non-Lead
1115 W Wyandotte	16-15524-05	Non-Lead		Field identification	Within 175' of Field-Verified Non-Lead Main	Non-Lead	Build/installation date after lead ban	Building Constructed After 1986	Non-Lead
1122 W Wyandotte	16-15520-02	Non-Lead		Field identification	Within 175' of Field-Verified Non-Lead Main	Non-Lead	Build/installation date after lead ban	Building Constructed After 1986	Non-Lead
1121 W Wyandotte	16-17000-09	Non-Lead		Field identification	Within 175' of Field-Verified Non-Lead Main	Non-Lead	Build/installation date after lead ban	Building Constructed After 1986	Non-Lead
1128 W Wyandotte	16-15525-03	Non-Lead		Field identification	Within 175' of Field-Verified Non-Lead Main	Non-Lead	Build/installation date after lead ban	Building Constructed After 1986	Non-Lead
1204 W Wyandotte	16-15550-01	Non-Lead		Field identification	Within 175' of Field-Verified Non-Lead Main	Non-Lead	Build/installation date after lead ban	Building Constructed After 1986	Non-Lead
1209 W Wyandotte	16-15567-01	Non-Lead		Field identification	Within 175' of Field-Verified Non-Lead Main	Non-Lead	Build/installation date after lead ban	Building Constructed After 1986	Non-Lead
1210 W Wyandotte	16-15575-07	Non-Lead		Field identification	Within 175' of Field-Verified Non-Lead Main	Non-Lead	Build/installation date after lead ban	Building Constructed After 1986	Non-Lead
1129 W Wyandotte	16-16500-01	Non-Lead		Field identification	Within 175' of Field-Verified Non-Lead Main	Non-Lead	Build/installation date after lead ban	Building Constructed After 1986	Non-Lead
105 W Vista View Ct	16-15560-06	Non-Lead		Field identification	Within 175' of Field-Verified Non-Lead Main	Non-Lead	Build/installation date after lead ban	Building Constructed After 1986	Non-Lead
101 W Vista View Ct	16-15555-09	Non-Lead		Field identification	Within 175' of Field-Verified Non-Lead Main	Non-Lead	Build/installation date after lead ban	Building Constructed After 1986	Non-Lead
113 W Vista View Ct	16-15570-09	Non-Lead		Field identification	Within 175' of Field-Verified Non-Lead Main	Non-Lead	Build/installation date after lead ban	Building Constructed After 1986	Non-Lead
109 W Vista View Ct	16-15565-06	Non-Lead		Field identification	Within 175' of Field-Verified Non-Lead Main	Non-Lead	Build/installation date after lead ban	Building Constructed After 1986	Non-Lead

City of Shelton Lead Service Inventory - September 2024									
Location Information		System-Owned Portion				Customer-Owned Portion			Entire Service Line Material Classification (required)
Location Identifier (required)		System-Owned Portion Service Line Material Classification (required)	If Non-Lead in Column D, Was Material Ever Previously Lead?	Basis of Material Classification (required)	Notes	Customer-Owned Portion Service Line Material Classification (required)	Basis of Material Classification (required)	Notes	
Street Address	Other Location Identifier (Acct ID)								
119 W Vista View Ct	16-15580-01	Non-Lead		Field identification	Within 175' of Field-Verified Non-Lead Main	Non-Lead	Build/installation date after lead ban	Building Constructed After 1986	Non-Lead
121 W Vista View Ct	16-15585-02	Non-Lead		Field identification	Within 175' of Field-Verified Non-Lead Main	Non-Lead	Build/installation date after lead ban	Building Constructed After 1986	Non-Lead
125 W Vista View Ct	16-15590-00	Non-Lead		Field identification	Within 175' of Field-Verified Non-Lead Main	Non-Lead	Build/installation date after lead ban	Building Constructed After 1986	Non-Lead
120 W Vista View Ct	16-15587-05	Non-Lead		Field identification	Within 175' of Field-Verified Non-Lead Main	Non-Lead	Build/installation date after lead ban	Building Constructed After 1986	Non-Lead
126 W Vista View Ct	16-15588-01	Non-Lead		Field identification	Within 175' of Field-Verified Non-Lead Main	Non-Lead	Build/installation date after lead ban	Building Constructed After 1986	Non-Lead
132 W Vista View Ct	16-15596-00	Non-Lead		Field identification	Within 175' of Field-Verified Non-Lead Main	Non-Lead	Build/installation date after lead ban	Building Constructed After 1986	Non-Lead
138 W Vista View Ct	16-15594-04	Non-Lead		Field identification	Within 175' of Field-Verified Non-Lead Main	Non-Lead	Build/installation date after lead ban	Building Constructed After 1986	Non-Lead
129 W Vista View Ct	16-15595-01	Non-Lead		Field identification	Within 175' of Field-Verified Non-Lead Main	Non-Lead	Build/installation date after lead ban	Building Constructed After 1986	Non-Lead
137 W Vista View Ct	16-01370-01	Non-Lead		Field identification	Within 175' of Field-Verified Non-Lead Main	Non-Lead	Build/installation date after lead ban	Building Constructed After 1986	Non-Lead
133 W Vista View Ct	16-15598-01	Non-Lead		Field identification	Within 175' of Field-Verified Non-Lead Main	Non-Lead	Build/installation date after lead ban	Building Constructed After 1986	Non-Lead
141 W Vista View Ct	16-01410-01	Non-Lead		Field identification	Within 175' of Field-Verified Non-Lead Main	Non-Lead	Build/installation date after lead ban	Building Constructed After 1986	Non-Lead
145 W Vista View Ct	16-15630-03	Non-Lead		Field identification	Within 175' of Field-Verified Non-Lead Main	Non-Lead	Build/installation date after lead ban	Building Constructed After 1986	Non-Lead
133 Bay Ridge Ct	16-15680-06	Non-Lead		Field identification	Within 175' of Field-Verified Non-Lead Main	Non-Lead	Build/installation date after lead ban	Building Constructed After 1986	Non-Lead
149 W Vista View Ct	16-15599-05	Non-Lead		Field identification	Within 175' of Field-Verified Non-Lead Main	Non-Lead	Build/installation date after lead ban	Building Constructed After 1986	Non-Lead
148 Bay Ridge Ct	16-15425-03	Non-Lead		Field identification	Within 175' of Field-Verified Non-Lead Main	Non-Lead	Build/installation date after lead ban	Building Constructed After 1986	Non-Lead
142 W Vista View Ct	16-15615-04	Non-Lead		Field identification	Within 175' of Field-Verified Non-Lead Main	Non-Lead	Build/installation date after lead ban	Building Constructed After 1986	Non-Lead
142 Bay Ridge Ct	16-15426-02	Non-Lead		Field identification	Within 175' of Field-Verified Non-Lead Main	Non-Lead	Build/installation date after lead ban	Building Constructed After 1986	Non-Lead
138 Bay Ridge Ct	16-15450-05	Non-Lead		Field identification	Within 175' of Field-Verified Non-Lead Main	Non-Lead	Build/installation date after lead ban	Building Constructed After 1986	Non-Lead
132 Bay Ridge Ct	16-15629-03	Non-Lead		Field identification	Within 175' of Field-Verified Non-Lead Main	Non-Lead	Build/installation date after lead ban	Building Constructed After 1986	Non-Lead
136 Bay Ridge Ct	16-15591-02	Non-Lead		Field identification	Within 175' of Field-Verified Non-Lead Main	Non-Lead	Build/installation date after lead ban	Building Constructed After 1986	Non-Lead
128 Bay Ridge Ct	16-15627-03	Non-Lead		Field identification	Within 175' of Field-Verified Non-Lead Main	Non-Lead	Build/installation date after lead ban	Building Constructed After 1986	Non-Lead
127 Bay Ridge Ct	16-15675-01	Non-Lead		Field identification	Within 175' of Field-Verified Non-Lead Main	Non-Lead	Build/installation date after lead ban	Building Constructed After 1986	Non-Lead

City of Shelton Lead Service Inventory - September 2024									
Location Information		System-Owned Portion				Customer-Owned Portion			Entire Service Line Material Classification (required)
Location Identifier (required)		System-Owned Portion Service Line Material Classification (required)	If Non-Lead in Column D, Was Material Ever Previously Lead?	Basis of Material Classification (required)	Notes	Customer-Owned Portion Service Line Material Classification (required)	Basis of Material Classification (required)	Notes	
Street Address	Other Location Identifier (Acct ID)								
122 Bay Ridge Ct	16-15455-02	Non-Lead		Field identification	Within 175' of Field-Verified Non-Lead Main	Non-Lead	Build/installation date after lead ban	Building Constructed After 1986	Non-Lead
121 Bay Ridge Ct	16-15600-06	Non-Lead		Field identification	Within 175' of Field-Verified Non-Lead Main	Non-Lead	Build/installation date after lead ban	Building Constructed After 1986	Non-Lead
116 Bay Ridge Ct	16-15460-01	Non-Lead		Field identification	Within 175' of Field-Verified Non-Lead Main	Non-Lead	Build/installation date after lead ban	Building Constructed After 1986	Non-Lead
115 Bay Ridge Ct	16-15625-02	Non-Lead		Field identification	Within 175' of Field-Verified Non-Lead Main	Non-Lead	Build/installation date after lead ban	Building Constructed After 1986	Non-Lead
109 Bay Ridge Ct	16-15650-03	Non-Lead		Field identification	Within 175' of Field-Verified Non-Lead Main	Non-Lead	Build/installation date after lead ban	Building Constructed After 1986	Non-Lead
110 Bay Ridge Ct	16-15655-02	Non-Lead		Field identification	Within 175' of Field-Verified Non-Lead Main	Non-Lead	Build/installation date after lead ban	Building Constructed After 1986	Non-Lead
104 Bay Ridge Ct	16-15097-05	Non-Lead		Field identification	Within 175' of Field-Verified Non-Lead Main	Non-Lead	Build/installation date after lead ban	Building Constructed After 1986	Non-Lead
1104 Grandview Ave	17-14902-01	Non-Lead		Field identification	Within 175' of Field-Verified Non-Lead Main	Non-Lead	Build/installation date after lead ban	Building Constructed After 1986	Non-Lead
1116 Grandview Ave	17-00650-01	Non-Lead		Field identification	Within 175' of Field-Verified Non-Lead Main	Non-Lead	Build/installation date after lead ban	Building Constructed After 1986	Non-Lead
1110 Grandview Ave	17-14901-01	Non-Lead		Field identification	Within 175' of Field-Verified Non-Lead Main	Non-Lead	Build/installation date after lead ban	Building Constructed After 1986	Non-Lead
1122 Grandview Ave	17-00625-09	Non-Lead		Field identification	Within 175' of Field-Verified Non-Lead Main	Non-Lead	Build/installation date after lead ban	Building Constructed After 1986	Non-Lead
615 Grant	<Null>	Non-Lead		Installation date after lead ban	Within 175' of Post-1986 Water Main	Non-Lead	Build/installation date after lead ban	Building Constructed After 1986	Non-Lead
103 Bay Ridge Ct	16-15597-99	Non-Lead		Field identification	Within 175' of Field-Verified Non-Lead Main	Non-Lead	Build/installation date after lead ban	Building Constructed After 1986	Non-Lead
1214 May	<Null>	Non-Lead		Installation date after lead ban	Within 175' of Post-1986 Water Main	Unknown	<Null>	Building Constructed Before 1986 or Unknown	Unknown
603 Grant	<Null>	Non-Lead		Installation date after lead ban	Within 175' of Post-1986 Water Main	Non-Lead	Build/installation date after lead ban	Building Constructed After 1986	Non-Lead
600 Turner	<Null>	Non-Lead		Installation date after lead ban	Within 175' of Post-1986 Water Main	Unknown	<Null>	Building Constructed Before 1986 or Unknown	Unknown
405 W Euclid	<Null>	Non-Lead		Installation date after lead ban	Within 175' of Post-1986 Water Main	Unknown	<Null>	Building Constructed Before 1986 or Unknown	Unknown
116 W Vista View Ct	16-15582-03	Non-Lead		Field identification	Within 175' of Field-Verified Non-Lead Main	Non-Lead	Build/installation date after lead ban	Building Constructed After 1986	Non-Lead
519 S Eleventh	<Null>	Non-Lead		Installation date after lead ban	Within 175' of Post-1986 Water Main	Unknown	<Null>	Building Constructed Before 1986 or Unknown	Unknown
507 W Wyandotte	<Null>	Non-Lead		Installation date after lead ban	Within 175' of Post-1986 Water Main	Non-Lead	Build/installation date after lead ban	Building Constructed After 1986	Non-Lead
724 W Harvard	<Null>	Non-Lead		Installation date after lead ban	Within 175' of Post-1986 Water Main	Unknown	<Null>	Building Constructed Before 1986 or Unknown	Unknown
1213 May	<Null>	Non-Lead		Installation date after lead ban	Within 175' of Post-1986 Water Main	Unknown	<Null>	Building Constructed Before 1986 or Unknown	Unknown

City of Shelton Lead Service Inventory - September 2024									
Location Information		System-Owned Portion				Customer-Owned Portion			Entire Service Line Material Classification (required)
Location Identifier (required)		System-Owned Portion Service Line Material Classification (required)	If Non-Lead in Column D, Was Material Ever Previously Lead?	Basis of Material Classification (required)	Notes	Customer-Owned Portion Service Line Material Classification (required)	Basis of Material Classification (required)	Notes	
Street Address	Other Location Identifier (Acct ID)								
905 W Euclid	<Null>	Non-Lead		Installation date after lead ban	Within 175' of Post-1986 Water Main	Unknown	<Null>	Building Constructed Before 1986 or Unknown	Unknown
1306 S Second	<Null>	Non-Lead		Installation date after lead ban	Within 175' of Post-1986 Water Main	Unknown	<Null>	Building Constructed Before 1986 or Unknown	Unknown
224 W Wyandotte	<Null>	Non-Lead		Installation date after lead ban	Within 175' of Post-1986 Water Main	Non-Lead	Build/installation date after lead ban	Building Constructed After 1986	Non-Lead
228 W Wyandotte	<Null>	Non-Lead		Installation date after lead ban	Within 175' of Post-1986 Water Main	Non-Lead	Build/installation date after lead ban	Building Constructed After 1986	Non-Lead
712 W Harvard	<Null>	Non-Lead		Installation date after lead ban	Within 175' of Post-1986 Water Main	Unknown	<Null>	Building Constructed Before 1986 or Unknown	Unknown
621 S Twelfth	<Null>	Non-Lead		Installation date after lead ban	Within 175' of Post-1986 Water Main	Unknown	<Null>	Building Constructed Before 1986 or Unknown	Unknown
605 W Euclid	<Null>	Non-Lead		Installation date after lead ban	Within 175' of Post-1986 Water Main	Unknown	<Null>	Building Constructed Before 1986 or Unknown	Unknown
415 S Thirteenth	<Null>	Non-Lead		Installation date after lead ban	Within 175' of Post-1986 Water Main	Unknown	<Null>	Building Constructed Before 1986 or Unknown	Unknown
925 Olympic Ave	<Null>	Non-Lead		Installation date after lead ban	Within 175' of Post-1986 Water Main	Unknown	<Null>	Building Constructed Before 1986 or Unknown	Unknown
503 W Euclid	<Null>	Non-Lead		Installation date after lead ban	Within 175' of Post-1986 Water Main	Non-Lead	Build/installation date after lead ban	Building Constructed After 1986	Non-Lead
607 S Fourteenth	<Null>	Non-Lead		Installation date after lead ban	Within 175' of Post-1986 Water Main	Unknown	<Null>	Building Constructed Before 1986 or Unknown	Unknown
623 S Fourteenth	<Null>	Non-Lead		Installation date after lead ban	Within 175' of Post-1986 Water Main	Unknown	<Null>	Building Constructed Before 1986 or Unknown	Unknown
516 S Twelfth	<Null>	Non-Lead		Installation date after lead ban	Within 175' of Post-1986 Water Main	Unknown	<Null>	Building Constructed Before 1986 or Unknown	Unknown
711 Grant	<Null>	Non-Lead		Installation date after lead ban	Within 175' of Post-1986 Water Main	Unknown	<Null>	Building Constructed Before 1986 or Unknown	Unknown
1024 Turner	<Null>	Non-Lead		Installation date after lead ban	Within 175' of Post-1986 Water Main	Unknown	<Null>	Building Constructed Before 1986 or Unknown	Unknown
918 Grant	<Null>	Non-Lead		Installation date after lead ban	Within 175' of Post-1986 Water Main	Non-Lead	Build/installation date after lead ban	Building Constructed After 1986	Non-Lead
621 S Tenth	<Null>	Non-Lead		Installation date after lead ban	Within 175' of Post-1986 Water Main	Unknown	<Null>	Building Constructed Before 1986 or Unknown	Unknown
905 Bayview Loop	<Null>	Non-Lead		Installation date after lead ban	Within 175' of Post-1986 Water Main	Unknown	<Null>	Building Constructed Before 1986 or Unknown	Unknown
919 Turner	<Null>	Non-Lead		Installation date after lead ban	Within 175' of Post-1986 Water Main	Unknown	<Null>	Building Constructed Before 1986 or Unknown	Unknown
408 S Twelfth	<Null>	Non-Lead		Field identification	Within 175' of Field-Verified Non-Lead Main	Unknown	<Null>	Building Constructed Before 1986 or Unknown	Unknown
617 S Tenth	<Null>	Non-Lead		Installation date after lead ban	Within 175' of Post-1986 Water Main	Unknown	<Null>	Building Constructed Before 1986 or Unknown	Unknown
1303 Turner	<Null>	Non-Lead		Installation date after lead ban	Within 175' of Post-1986 Water Main	Unknown	<Null>	Building Constructed Before 1986 or Unknown	Unknown

City of Shelton Lead Service Inventory - September 2024									
Location Information		System-Owned Portion				Customer-Owned Portion			Entire Service Line Material Classification (required)
Location Identifier (required)		System-Owned Portion Service Line Material Classification (required)	If Non-Lead in Column D, Was Material Ever Previously Lead?	Basis of Material Classification (required)	Notes	Customer-Owned Portion Service Line Material Classification (required)	Basis of Material Classification (required)	Notes	
Street Address	Other Location Identifier (Acct ID)								
1302 Thomas	<Null>	Non-Lead		Installation date after lead ban	Within 175' of Post-1986 Water Main	Unknown	<Null>	Building Constructed Before 1986 or Unknown	Unknown
905 Turner	<Null>	Non-Lead		Installation date after lead ban	Within 175' of Post-1986 Water Main	Non-Lead	Build/installation date after lead ban	Building Constructed After 1986	Non-Lead
1027 May	<Null>	Non-Lead		Installation date after lead ban	Within 175' of Post-1986 Water Main	Unknown	<Null>	Building Constructed Before 1986 or Unknown	Unknown
303 Kineo	<Null>	Non-Lead		Installation date after lead ban	Within 175' of Post-1986 Water Main	Unknown	<Null>	Building Constructed Before 1986 or Unknown	Unknown
605 S Eighth St	<Null>	Non-Lead		Installation date after lead ban	Within 175' of Post-1986 Water Main	Unknown	<Null>	Building Constructed Before 1986 or Unknown	Unknown
1120 S Tenth	<Null>	Non-Lead		Installation date after lead ban	Within 175' of Post-1986 Water Main	Unknown	<Null>	Building Constructed Before 1986 or Unknown	Unknown
824 W Euclid	<Null>	Non-Lead		Installation date after lead ban	Within 175' of Post-1986 Water Main	Unknown	<Null>	Building Constructed Before 1986 or Unknown	Unknown
1003 S Tenth	<Null>	Non-Lead		Installation date after lead ban	Within 175' of Post-1986 Water Main	Unknown	<Null>	Building Constructed Before 1986 or Unknown	Unknown
511 W Euclid	<Null>	Non-Lead		Installation date after lead ban	Within 175' of Post-1986 Water Main	Unknown	<Null>	Building Constructed Before 1986 or Unknown	Unknown
404 W Wyandotte	<Null>	Non-Lead		Installation date after lead ban	Within 175' of Post-1986 Water Main	Unknown	<Null>	Building Constructed Before 1986 or Unknown	Unknown
407 Grant	<Null>	Non-Lead		Installation date after lead ban	Within 175' of Post-1986 Water Main	Non-Lead	Build/installation date after lead ban	Building Constructed After 1986	Non-Lead
613 W Euclid	<Null>	Non-Lead		Installation date after lead ban	Within 175' of Post-1986 Water Main	Unknown	<Null>	Building Constructed Before 1986 or Unknown	Unknown
1212 May	<Null>	Non-Lead		Installation date after lead ban	Within 175' of Post-1986 Water Main	Unknown	<Null>	Building Constructed Before 1986 or Unknown	Unknown
524 W Wyandotte	<Null>	Non-Lead		Installation date after lead ban	Within 175' of Post-1986 Water Main	Unknown	<Null>	Building Constructed Before 1986 or Unknown	Unknown
107 W Euclid	<Null>	Non-Lead		Installation date after lead ban	Within 175' of Post-1986 Water Main	Unknown	<Null>	Building Constructed Before 1986 or Unknown	Unknown
1103 May	<Null>	Non-Lead		Installation date after lead ban	Within 175' of Post-1986 Water Main	Non-Lead	Build/installation date after lead ban	Building Constructed After 1986	Non-Lead
423 W Wyandotte # A	<Null>	Non-Lead		Installation date after lead ban	Within 175' of Post-1986 Water Main	Unknown	<Null>	Building Constructed Before 1986 or Unknown	Unknown
422 Grant	<Null>	Non-Lead		Installation date after lead ban	Within 175' of Post-1986 Water Main	Unknown	<Null>	Building Constructed Before 1986 or Unknown	Unknown
1027 Thomas	<Null>	Non-Lead		Installation date after lead ban	Within 175' of Post-1986 Water Main	Unknown	<Null>	Building Constructed Before 1986 or Unknown	Unknown
813 S Tenth	<Null>	Non-Lead		Installation date after lead ban	Within 175' of Post-1986 Water Main	Non-Lead	Build/installation date after lead ban	Building Constructed After 1986	Non-Lead
1309 May	<Null>	Non-Lead		Installation date after lead ban	Within 175' of Post-1986 Water Main	Non-Lead	Build/installation date after lead ban	Building Constructed After 1986	Non-Lead
1224 Thomas	<Null>	Non-Lead		Installation date after lead ban	Within 175' of Post-1986 Water Main	Unknown	<Null>	Building Constructed Before 1986 or Unknown	Unknown

City of Shelton Lead Service Inventory - September 2024									
Location Information		System-Owned Portion				Customer-Owned Portion			Entire Service Line Material Classification (required)
Location Identifier (required)		System-Owned Portion Service Line Material Classification (required)	If Non-Lead in Column D, Was Material Ever Previously Lead?	Basis of Material Classification (required)	Notes	Customer-Owned Portion Service Line Material Classification (required)	Basis of Material Classification (required)	Notes	
Street Address	Other Location Identifier (Acct ID)								
1406 May # B	<Null>	Non-Lead		Installation date after lead ban	Within 175' of Post-1986 Water Main	Unknown	<Null>	Building Constructed Before 1986 or Unknown	Unknown
1314 S Second	<Null>	Non-Lead		Installation date after lead ban	Within 175' of Post-1986 Water Main	Unknown	<Null>	Building Constructed Before 1986 or Unknown	Unknown
1223 S Seventh	<Null>	Non-Lead		Installation date after lead ban	Within 175' of Post-1986 Water Main	Unknown	<Null>	Building Constructed Before 1986 or Unknown	Unknown
1316 S Second	<Null>	Non-Lead		Installation date after lead ban	Within 175' of Post-1986 Water Main	Unknown	<Null>	Building Constructed Before 1986 or Unknown	Unknown
423 W Euclid	<Null>	Non-Lead		Installation date after lead ban	Within 175' of Post-1986 Water Main	Unknown	<Null>	Building Constructed Before 1986 or Unknown	Unknown
305 W Euclid	<Null>	Non-Lead		Installation date after lead ban	Within 175' of Post-1986 Water Main	Unknown	<Null>	Building Constructed Before 1986 or Unknown	Unknown
724 Turner	<Null>	Non-Lead		Installation date after lead ban	Within 175' of Post-1986 Water Main	Unknown	<Null>	Building Constructed Before 1986 or Unknown	Unknown
603 S Ninth	<Null>	Non-Lead		Installation date after lead ban	Within 175' of Post-1986 Water Main	Unknown	<Null>	Building Constructed Before 1986 or Unknown	Unknown
405 S Sixteenth	<Null>	Non-Lead		Installation date after lead ban	Within 175' of Post-1986 Water Main	Unknown	<Null>	Building Constructed Before 1986 or Unknown	Unknown
825 Grant	<Null>	Non-Lead		Installation date after lead ban	Within 175' of Post-1986 Water Main	Unknown	<Null>	Building Constructed Before 1986 or Unknown	Unknown
806 S Fourteenth	<Null>	Non-Lead		Installation date after lead ban	Within 175' of Post-1986 Water Main	Unknown	<Null>	Building Constructed Before 1986 or Unknown	Unknown
1118 Thomas	<Null>	Non-Lead		Installation date after lead ban	Within 175' of Post-1986 Water Main	Non-Lead	Build/installation date after lead ban	Building Constructed After 1986	Non-Lead
611 Grant	<Null>	Non-Lead		Installation date after lead ban	Within 175' of Post-1986 Water Main	Non-Lead	Build/installation date after lead ban	Building Constructed After 1986	Non-Lead
1121 Thomas	<Null>	Non-Lead		Installation date after lead ban	Within 175' of Post-1986 Water Main	Unknown	<Null>	Building Constructed Before 1986 or Unknown	Unknown
1005 W Harvard	<Null>	Non-Lead		Installation date after lead ban	Within 175' of Post-1986 Water Main	Non-Lead	Build/installation date after lead ban	Building Constructed After 1986	Non-Lead
917 Eaglewood Way	18-00200-02	Non-Lead		Field identification	Within 175' of Field-Verified Non-Lead Main	Unknown	<Null>	Building Constructed Before 1986 or Unknown	Unknown
918 Eaglewood Way	18-00300-00	Non-Lead		Field identification	Within 175' of Field-Verified Non-Lead Main	Unknown	<Null>	Building Constructed Before 1986 or Unknown	Unknown
1107/1109 S Seventh	<Null>	Non-Lead		Installation date after lead ban	Within 175' of Post-1986 Water Main	Non-Lead	Build/installation date after lead ban	Building Constructed After 1986	Non-Lead
921 Eaglewood Way	18-00400-01	Non-Lead		Field identification	Within 175' of Field-Verified Non-Lead Main	Unknown	<Null>	Building Constructed Before 1986 or Unknown	Unknown
925 Eaglewood Way	18-00500-03	Non-Lead		Field identification	Within 175' of Field-Verified Non-Lead Main	Non-Lead	Build/installation date after lead ban	Building Constructed After 1986	Non-Lead
929 Eaglewood Way	18-00600-04	Non-Lead		Field identification	Within 175' of Field-Verified Non-Lead Main	Non-Lead	Build/installation date after lead ban	Building Constructed After 1986	Non-Lead
1005 Eaglewood Way	18-00700-04	Non-Lead		Field identification	Within 175' of Field-Verified Non-Lead Main	Non-Lead	Build/installation date after lead ban	Building Constructed After 1986	Non-Lead

City of Shelton Lead Service Inventory - September 2024									
Location Information		System-Owned Portion				Customer-Owned Portion			Entire Service Line Material Classification (required)
Location Identifier (required)		System-Owned Portion Service Line Material Classification (required)	If Non-Lead in Column D, Was Material Ever Previously Lead?	Basis of Material Classification (required)	Notes	Customer-Owned Portion Service Line Material Classification (required)	Basis of Material Classification (required)	Notes	
Street Address	Other Location Identifier (Acct ID)								
930 Eaglewood Way	18-00800-01	Non-Lead		Field identification	Within 175' of Field-Verified Non-Lead Main	Non-Lead	Build/installation date after lead ban	Building Constructed After 1986	Non-Lead
1006 Eaglewood Way	18-00900-02	Non-Lead		Field identification	Within 175' of Field-Verified Non-Lead Main	Non-Lead	Build/installation date after lead ban	Building Constructed After 1986	Non-Lead
1009 Eaglwood Way	18-01000-01	Non-Lead		Field identification	Within 175' of Field-Verified Non-Lead Main	Non-Lead	Build/installation date after lead ban	Building Constructed After 1986	Non-Lead
1013 Eaglewood Way	18-01100-04	Non-Lead		Field identification	Within 175' of Field-Verified Non-Lead Main	Non-Lead	Build/installation date after lead ban	Building Constructed After 1986	Non-Lead
1019 Eaglewood Way	18-01200-01	Non-Lead		Field identification	Within 175' of Field-Verified Non-Lead Main	Non-Lead	Build/installation date after lead ban	Building Constructed After 1986	Non-Lead
1105 Eaglewood Way	18-01300-02	Non-Lead		Field identification	Within 175' of Field-Verified Non-Lead Main	Non-Lead	Build/installation date after lead ban	Building Constructed After 1986	Non-Lead
1505 Wingwood Pl	18-01600-06	Non-Lead		Field identification	Within 175' of Field-Verified Non-Lead Main	Non-Lead	Build/installation date after lead ban	Building Constructed After 1986	Non-Lead
1110 Eaglewood Way	18-01500-02	Non-Lead		Field identification	Within 175' of Field-Verified Non-Lead Main	Unknown	<Null>	Building Constructed Before 1986 or Unknown	Unknown
1442 Wingwood Pl	18-01900-01	Non-Lead		Field identification	Within 175' of Field-Verified Non-Lead Main	Non-Lead	Build/installation date after lead ban	Building Constructed After 1986	Non-Lead
1502 Wingwood Pl	18-01800-01	Non-Lead		Field identification	Within 175' of Field-Verified Non-Lead Main	Unknown	<Null>	Building Constructed Before 1986 or Unknown	Unknown
1014 Eaglewood Way	18-01700-01	Non-Lead		Field identification	Within 175' of Field-Verified Non-Lead Main	Unknown	<Null>	Building Constructed Before 1986 or Unknown	Unknown
1426 Wingwood Pl	18-02000-05	Non-Lead		Field identification	Within 175' of Field-Verified Non-Lead Main	Non-Lead	Build/installation date after lead ban	Building Constructed After 1986	Non-Lead
1416 Wingwood Pl	18-02100-04	Non-Lead		Field identification	Within 175' of Field-Verified Non-Lead Main	Non-Lead	Build/installation date after lead ban	Building Constructed After 1986	Non-Lead
1429 Wingwood Pl	18-02200-01	Non-Lead		Field identification	Within 175' of Field-Verified Non-Lead Main	Non-Lead	Build/installation date after lead ban	Building Constructed After 1986	Non-Lead
1415 Wingwood Pl	18-02300-08	Non-Lead		Field identification	Within 175' of Field-Verified Non-Lead Main	Unknown	<Null>	Building Constructed Before 1986 or Unknown	Unknown
1337 Wingwood Pl	18-02500-03	Non-Lead		Field identification	Within 175' of Field-Verified Non-Lead Main	Unknown	<Null>	Building Constructed Before 1986 or Unknown	Unknown
1403 Wingwood Pl	18-02400-02	Non-Lead		Field identification	Within 175' of Field-Verified Non-Lead Main	Non-Lead	Build/installation date after lead ban	Building Constructed After 1986	Non-Lead
1404 Wingwood Pl	18-02600-02	Non-Lead		Field identification	Within 175' of Field-Verified Non-Lead Main	Non-Lead	Build/installation date after lead ban	Building Constructed After 1986	Non-Lead
1338 Wingwood Pl	18-02700-07	Non-Lead		Field identification	Within 175' of Field-Verified Non-Lead Main	Unknown	<Null>	Building Constructed Before 1986 or Unknown	Unknown
1326 Wingwood Pl	18-02900-07	Non-Lead		Field identification	Within 175' of Field-Verified Non-Lead Main	Non-Lead	Build/installation date after lead ban	Building Constructed After 1986	Non-Lead
1325 Wingwood Pl	18-02800-04	Non-Lead		Field identification	Within 175' of Field-Verified Non-Lead Main	Non-Lead	Build/installation date after lead ban	Building Constructed After 1986	Non-Lead
1316 Wingwood Pl	18-03000-09	Non-Lead		Field identification	Within 175' of Field-Verified Non-Lead Main	Non-Lead	Build/installation date after lead ban	Building Constructed After 1986	Non-Lead

City of Shelton Lead Service Inventory - September 2024									
Location Information		System-Owned Portion				Customer-Owned Portion			Entire Service Line Material Classification (required)
Location Identifier (required)		System-Owned Portion Service Line Material Classification (required)	If Non-Lead in Column D, Was Material Ever Previously Lead?	Basis of Material Classification (required)	Notes	Customer-Owned Portion Service Line Material Classification (required)	Basis of Material Classification (required)	Notes	
Street Address	Other Location Identifier (Acct ID)								
627 W Seattle	18-09800-01	Non-Lead		Installation date after lead ban	Within 175' of Post-1986 Water Main	Non-Lead	Build/installation date after lead ban	Building Constructed After 1986	Non-Lead
1518 S 7th	18-09900-00	Non-Lead		Installation date after lead ban	Within 175' of Post-1986 Water Main	Non-Lead	Build/installation date after lead ban	Building Constructed After 1986	Non-Lead
1702 S 7th	18-10000-07	Non-Lead		Installation date after lead ban	Within 175' of Post-1986 Water Main	Non-Lead	Build/installation date after lead ban	Building Constructed After 1986	Non-Lead
1718 S 7th	18-10100-01	Non-Lead		Installation date after lead ban	Within 175' of Post-1986 Water Main	Non-Lead	Build/installation date after lead ban	Building Constructed After 1986	Non-Lead
1710 S 7th	18-10001-05	Non-Lead		Installation date after lead ban	Within 175' of Post-1986 Water Main	Non-Lead	Build/installation date after lead ban	Building Constructed After 1986	Non-Lead
1726 S 7th	18-10200-00	Non-Lead		Installation date after lead ban	Within 175' of Post-1986 Water Main	Non-Lead	Build/installation date after lead ban	Building Constructed After 1986	Non-Lead
1738 S 7th	18-10300-03	Non-Lead		Installation date after lead ban	Within 175' of Post-1986 Water Main	Non-Lead	Build/installation date after lead ban	Building Constructed After 1986	Non-Lead
1802 S 7th	18-10400-12	Non-Lead		Installation date after lead ban	Within 175' of Post-1986 Water Main	Non-Lead	Build/installation date after lead ban	Building Constructed After 1986	Non-Lead
636 W Sunrise Ct	18-10700-06	Non-Lead		Installation date after lead ban	Within 175' of Post-1986 Water Main	Non-Lead	Build/installation date after lead ban	Building Constructed After 1986	Non-Lead
624 W Sunrise Ct	18-10800-01	Non-Lead		Installation date after lead ban	Within 175' of Post-1986 Water Main	Non-Lead	Build/installation date after lead ban	Building Constructed After 1986	Non-Lead
1812 S 7th	18-10500-09	Non-Lead		Installation date after lead ban	Within 175' of Post-1986 Water Main	Non-Lead	Build/installation date after lead ban	Building Constructed After 1986	Non-Lead
1824 S 7th	18-10600-07	Non-Lead		Installation date after lead ban	Within 175' of Post-1986 Water Main	Non-Lead	Build/installation date after lead ban	Building Constructed After 1986	Non-Lead
1833 S 7th	18-12000-01	Non-Lead		Installation date after lead ban	Within 175' of Post-1986 Water Main	Non-Lead	Build/installation date after lead ban	Building Constructed After 1986	Non-Lead
612 W Sunrise Ct	18-10900-11	Non-Lead		Installation date after lead ban	Within 175' of Post-1986 Water Main	Non-Lead	Build/installation date after lead ban	Building Constructed After 1986	Non-Lead
602 W Sunrise Ct	18-11100-02	Non-Lead		Installation date after lead ban	Within 175' of Post-1986 Water Main	Non-Lead	Build/installation date after lead ban	Building Constructed After 1986	Non-Lead
605 W Sunrise Ct	18-11300-07	Non-Lead		Installation date after lead ban	Within 175' of Post-1986 Water Main	Non-Lead	Build/installation date after lead ban	Building Constructed After 1986	Non-Lead
601 W Sunrise Ct	18-11200-01	Non-Lead		Installation date after lead ban	Within 175' of Post-1986 Water Main	Non-Lead	Build/installation date after lead ban	Building Constructed After 1986	Non-Lead
606 W Sunrise Ct	18-11000-06	Non-Lead		Installation date after lead ban	Within 175' of Post-1986 Water Main	Non-Lead	Build/installation date after lead ban	Building Constructed After 1986	Non-Lead
615 W Sunrise Ct	18-11400-01	Non-Lead		Installation date after lead ban	Within 175' of Post-1986 Water Main	Non-Lead	Build/installation date after lead ban	Building Constructed After 1986	Non-Lead
623 W Sunrise Ct	18-11500-01	Non-Lead		Installation date after lead ban	Within 175' of Post-1986 Water Main	Non-Lead	Build/installation date after lead ban	Building Constructed After 1986	Non-Lead
625 W Sunrise Ct	18-11600-03	Non-Lead		Installation date after lead ban	Within 175' of Post-1986 Water Main	Non-Lead	Build/installation date after lead ban	Building Constructed After 1986	Non-Lead
633 W Sunrise Ct	18-11700-02	Non-Lead		Installation date after lead ban	Within 175' of Post-1986 Water Main	Non-Lead	Build/installation date after lead ban	Building Constructed After 1986	Non-Lead

City of Shelton Lead Service Inventory - September 2024									
Location Information		System-Owned Portion				Customer-Owned Portion			Entire Service Line Material Classification (required)
Location Identifier (required)		System-Owned Portion Service Line Material Classification (required)	If Non-Lead in Column D, Was Material Ever Previously Lead?	Basis of Material Classification (required)	Notes	Customer-Owned Portion Service Line Material Classification (required)	Basis of Material Classification (required)	Notes	
Street Address	Other Location Identifier (Acct ID)								
104 Meridian Ct	18-11820-02	Non-Lead		Installation date after lead ban	Within 175' of Post-1986 Water Main	Non-Lead	Build/installation date after lead ban	Building Constructed After 1986	Non-Lead
637 W Sunrise Ct	18-11800-03	Non-Lead		Installation date after lead ban	Within 175' of Post-1986 Water Main	Non-Lead	Build/installation date after lead ban	Building Constructed After 1986	Non-Lead
128 Meridian Ct	18-11950-07	Non-Lead		Installation date after lead ban	Within 175' of Post-1986 Water Main	Non-Lead	Build/installation date after lead ban	Building Constructed After 1986	Non-Lead
133 Meridian Ct	18-12130-02	Non-Lead		Installation date after lead ban	Within 175' of Post-1986 Water Main	Non-Lead	Build/installation date after lead ban	Building Constructed After 1986	Non-Lead
136 Meridian Ct	18-12141-00	Non-Lead		Installation date after lead ban	Within 175' of Post-1986 Water Main	Non-Lead	Build/installation date after lead ban	Building Constructed After 1986	Non-Lead
146 Meridian Ct	18-12142-01	Non-Lead		Installation date after lead ban	Within 175' of Post-1986 Water Main	Non-Lead	Build/installation date after lead ban	Building Constructed After 1986	Non-Lead
154 Meridian Ct	18-12158-03	Non-Lead		Field identification	Within 175' of Field-Verified Non-Lead Main	Non-Lead	Build/installation date after lead ban	Building Constructed After 1986	Non-Lead
150 Meridian Ct	18-12155-05	Non-Lead		Installation date after lead ban	Within 175' of Post-1986 Water Main	Non-Lead	Build/installation date after lead ban	Building Constructed After 1986	Non-Lead
158 Meridian Ct	18-12145-00	Non-Lead		Field identification	Within 175' of Field-Verified Non-Lead Main	Non-Lead	Build/installation date after lead ban	Building Constructed After 1986	Non-Lead
172 Meridian Ct	18-12147-01	Non-Lead		Field identification	Within 175' of Field-Verified Non-Lead Main	Non-Lead	Build/installation date after lead ban	Building Constructed After 1986	Non-Lead
180 Meridian Ct	18-12149-01	Non-Lead		Field identification	Within 175' of Field-Verified Non-Lead Main	Non-Lead	Build/installation date after lead ban	Building Constructed After 1986	Non-Lead
145 Meridican Ct	18-12140-04	Non-Lead		Installation date after lead ban	Within 175' of Post-1986 Water Main	Non-Lead	Build/installation date after lead ban	Building Constructed After 1986	Non-Lead
703 Dawn Ave	18-12250-00	Non-Lead		Installation date after lead ban	Within 175' of Post-1986 Water Main	Non-Lead	Build/installation date after lead ban	Building Constructed After 1986	Non-Lead
711 Dawn Ave	18-12175-06	Non-Lead		Installation date after lead ban	Within 175' of Post-1986 Water Main	Non-Lead	Build/installation date after lead ban	Building Constructed After 1986	Non-Lead
729 Dawn Ave	18-12186-01	Non-Lead		Installation date after lead ban	Within 175' of Post-1986 Water Main	Non-Lead	Build/installation date after lead ban	Building Constructed After 1986	Non-Lead
734 Dawn Ave	18-12190-01	Non-Lead		Installation date after lead ban	Within 175' of Post-1986 Water Main	Non-Lead	Build/installation date after lead ban	Building Constructed After 1986	Non-Lead
719 Dawn Ave	18-12185-03	Non-Lead		Installation date after lead ban	Within 175' of Post-1986 Water Main	Non-Lead	Build/installation date after lead ban	Building Constructed After 1986	Non-Lead
726 Dawn Ave	18-12180-01	Non-Lead		Installation date after lead ban	Within 175' of Post-1986 Water Main	Non-Lead	Build/installation date after lead ban	Building Constructed After 1986	Non-Lead
714 Dawn Ave	18-12170-02	Non-Lead		Installation date after lead ban	Within 175' of Post-1986 Water Main	Non-Lead	Build/installation date after lead ban	Building Constructed After 1986	Non-Lead
2015 S 7th	18-12160-03	Non-Lead		Installation date after lead ban	Within 175' of Post-1986 Water Main	Non-Lead	Build/installation date after lead ban	Building Constructed After 1986	Non-Lead
715 Meridian Ave	18-12300-02	Non-Lead		Installation date after lead ban	Within 175' of Post-1986 Water Main	Non-Lead	Build/installation date after lead ban	Building Constructed After 1986	Non-Lead
2004 S 7th	18-12120-01	Non-Lead		Installation date after lead ban	Within 175' of Post-1986 Water Main	Non-Lead	Build/installation date after lead ban	Building Constructed After 1986	Non-Lead

City of Shelton Lead Service Inventory - September 2024									
Location Information		System-Owned Portion				Customer-Owned Portion			Entire Service Line Material Classification (required)
Location Identifier (required)		System-Owned Portion Service Line Material Classification (required)	If Non-Lead in Column D, Was Material Ever Previously Lead?	Basis of Material Classification (required)	Notes	Customer-Owned Portion Service Line Material Classification (required)	Basis of Material Classification (required)	Notes	
Street Address	Other Location Identifier (Acct ID)								
2005 S 7th	18-12350-02	Non-Lead		Installation date after lead ban	Within 175' of Post-1986 Water Main	Non-Lead	Build/installation date after lead ban	Building Constructed After 1986	Non-Lead
725 Meridian Ave	18-12210-01	Non-Lead		Installation date after lead ban	Within 175' of Post-1986 Water Main	Non-Lead	Build/installation date after lead ban	Building Constructed After 1986	Non-Lead
805 Meridian Ave	18-12200-01	Non-Lead		Installation date after lead ban	Within 175' of Post-1986 Water Main	Non-Lead	Build/installation date after lead ban	Building Constructed After 1986	Non-Lead
2014 S 7th	18-12150-03	Non-Lead		Installation date after lead ban	Within 175' of Post-1986 Water Main	Non-Lead	Build/installation date after lead ban	Building Constructed After 1986	Non-Lead
113 S 8th Ct	18-13950-03	Non-Lead		Installation date after lead ban	Within 175' of Post-1986 Water Main	Non-Lead	Build/installation date after lead ban	Building Constructed After 1986	Non-Lead
135 S 8th St	18-13600-01	Non-Lead		Field identification	Within 175' of Field-Verified Non-Lead Main	Unknown	<Null>	Building Constructed Before 1986 or Unknown	Unknown
125 S 8th St	18-13975-03	Non-Lead		Field identification	Within 175' of Field-Verified Non-Lead Main	Unknown	<Null>	Building Constructed Before 1986 or Unknown	Unknown
138 S 8th St	18-13700-02	Non-Lead		Field identification	Within 175' of Field-Verified Non-Lead Main	Unknown	<Null>	Building Constructed Before 1986 or Unknown	Unknown
716 Meridian Ave	18-12400-01	Non-Lead		Installation date after lead ban	Within 175' of Post-1986 Water Main	Non-Lead	Build/installation date after lead ban	Building Constructed After 1986	Non-Lead
704 Meridian Ave	18-12500-01	Non-Lead		Installation date after lead ban	Within 175' of Post-1986 Water Main	Non-Lead	Build/installation date after lead ban	Building Constructed After 1986	Non-Lead
124 S 8th St	18-13300-01	Non-Lead		Field identification	Within 175' of Field-Verified Non-Lead Main	Unknown	<Null>	Building Constructed Before 1986 or Unknown	Unknown
130 S 8th Ct	18-15050-05	Non-Lead		Installation date after lead ban	Within 175' of Post-1986 Water Main	Non-Lead	Build/installation date after lead ban	Building Constructed After 1986	Non-Lead
1901 S 7th	18-13000-01	Non-Lead		Installation date after lead ban	Within 175' of Post-1986 Water Main	Non-Lead	Build/installation date after lead ban	Building Constructed After 1986	Non-Lead
112 S 8th St	18-13200-04	Non-Lead		Field identification	Within 175' of Field-Verified Non-Lead Main	Unknown	<Null>	Building Constructed Before 1986 or Unknown	Unknown
701 W Sunset Ct	18-14501-04	Non-Lead		Installation date after lead ban	Within 175' of Post-1986 Water Main	Non-Lead	Build/installation date after lead ban	Building Constructed After 1986	Non-Lead
707 W Sunset Ct	18-14600-01	Non-Lead		Installation date after lead ban	Within 175' of Post-1986 Water Main	Non-Lead	Build/installation date after lead ban	Building Constructed After 1986	Non-Lead
726 W Sunset Ct	18-14900-03	Non-Lead		Installation date after lead ban	Within 175' of Post-1986 Water Main	Non-Lead	Build/installation date after lead ban	Building Constructed After 1986	Non-Lead
721 W Sunset Ct	18-14700-11	Non-Lead		Installation date after lead ban	Within 175' of Post-1986 Water Main	Non-Lead	Build/installation date after lead ban	Building Constructed After 1986	Non-Lead
725 W Sunset Ct	18-14800-12	Non-Lead		Installation date after lead ban	Within 175' of Post-1986 Water Main	Non-Lead	Build/installation date after lead ban	Building Constructed After 1986	Non-Lead
722 W Sunset Ct	18-15000-07	Non-Lead		Installation date after lead ban	Within 175' of Post-1986 Water Main	Non-Lead	Build/installation date after lead ban	Building Constructed After 1986	Non-Lead
716 W Sunset Ct	18-15100-01	Non-Lead		Installation date after lead ban	Within 175' of Post-1986 Water Main	Non-Lead	Build/installation date after lead ban	Building Constructed After 1986	Non-Lead
708 W Sunset Ct	18-15200-07	Non-Lead		Installation date after lead ban	Within 175' of Post-1986 Water Main	Non-Lead	Build/installation date after lead ban	Building Constructed After 1986	Non-Lead

City of Shelton Lead Service Inventory - September 2024									
Location Information		System-Owned Portion				Customer-Owned Portion			Entire Service Line Material Classification (required)
Location Identifier (required)		System-Owned Portion Service Line Material Classification (required)	If Non-Lead in Column D, Was Material Ever Previously Lead?	Basis of Material Classification (required)	Notes	Customer-Owned Portion Service Line Material Classification (required)	Basis of Material Classification (required)	Notes	
Street Address	Other Location Identifier (Acct ID)								
702 W Sunset Ct	18-15300-02	Non-Lead		Installation date after lead ban	Within 175' of Post-1986 Water Main	Non-Lead	Build/installation date after lead ban	Building Constructed After 1986	Non-Lead
1735 S 7th	18-15400-08	Non-Lead		Installation date after lead ban	Within 175' of Post-1986 Water Main	Non-Lead	Build/installation date after lead ban	Building Constructed After 1986	Non-Lead
1729 S 7th	18-15500-08	Non-Lead		Installation date after lead ban	Within 175' of Post-1986 Water Main	Non-Lead	Build/installation date after lead ban	Building Constructed After 1986	Non-Lead
1725 S 7th	18-15600-03	Non-Lead		Installation date after lead ban	Within 175' of Post-1986 Water Main	Non-Lead	Build/installation date after lead ban	Building Constructed After 1986	Non-Lead
1305 S 7th	17-00100-03	Non-Lead		Installation date after lead ban	Within 175' of Post-1986 Water Main	Unknown	<Null>	Building Constructed Before 1986 or Unknown	Unknown
706 Grandview Ave	17-00200-01	Non-Lead		Installation date after lead ban	Within 175' of Post-1986 Water Main	Unknown	<Null>	Building Constructed Before 1986 or Unknown	Unknown
705 Grandview Ave	17-00300-10	Non-Lead		Installation date after lead ban	Within 175' of Post-1986 Water Main	Unknown	<Null>	Building Constructed Before 1986 or Unknown	Unknown
711 Grandview Ave	17-00400-06	Non-Lead		Installation date after lead ban	Within 175' of Post-1986 Water Main	Unknown	<Null>	Building Constructed Before 1986 or Unknown	Unknown
719 Grandview Ave	17-00500-01	Non-Lead		Installation date after lead ban	Within 175' of Post-1986 Water Main	Unknown	<Null>	Building Constructed Before 1986 or Unknown	Unknown
624 W Seattle	17-00700-02	Non-Lead		Installation date after lead ban	Within 175' of Post-1986 Water Main	Unknown	<Null>	Building Constructed Before 1986 or Unknown	Unknown
721 Grandview Ave	17-00600-07	Non-Lead		Installation date after lead ban	Within 175' of Post-1986 Water Main	Unknown	<Null>	Building Constructed Before 1986 or Unknown	Unknown
616 W Seattle	17-00800-02	Non-Lead		Installation date after lead ban	Within 175' of Post-1986 Water Main	Unknown	<Null>	Building Constructed Before 1986 or Unknown	Unknown
615 W Seattle	17-00900-00	Non-Lead		Installation date after lead ban	Within 175' of Post-1986 Water Main	Unknown	<Null>	Building Constructed Before 1986 or Unknown	Unknown
603 W Seattle	17-01000-05	Non-Lead		Installation date after lead ban	Within 175' of Post-1986 Water Main	Unknown	<Null>	Building Constructed Before 1986 or Unknown	Unknown
529 W Seattle	17-01100-00	Non-Lead		Installation date after lead ban	Within 175' of Post-1986 Water Main	Unknown	<Null>	Building Constructed Before 1986 or Unknown	Unknown
527 W Seattle	17-01150-01	Non-Lead		Installation date after lead ban	Within 175' of Post-1986 Water Main	Non-Lead	Build/installation date after lead ban	Building Constructed After 1986	Non-Lead
528 W Seattle	17-01200-05	Non-Lead		Installation date after lead ban	Within 175' of Post-1986 Water Main	Unknown	<Null>	Building Constructed Before 1986 or Unknown	Unknown
604 W Seattle	17-01300-00	Non-Lead		Installation date after lead ban	Within 175' of Post-1986 Water Main	Unknown	<Null>	Building Constructed Before 1986 or Unknown	Unknown
607 Grandview Ave	17-01400-02	Non-Lead		Installation date after lead ban	Within 175' of Post-1986 Water Main	Unknown	<Null>	Building Constructed Before 1986 or Unknown	Unknown
617 Grandview Ave	17-01500-11	Non-Lead		Installation date after lead ban	Within 175' of Post-1986 Water Main	Unknown	<Null>	Building Constructed Before 1986 or Unknown	Unknown
627 Grandview Ave	17-01600-01	Non-Lead		Installation date after lead ban	Within 175' of Post-1986 Water Main	Unknown	<Null>	Building Constructed Before 1986 or Unknown	Unknown
527 Grandview Ave	17-01800-13	Non-Lead		Installation date after lead ban	Within 175' of Post-1986 Water Main	Unknown	<Null>	Building Constructed Before 1986 or Unknown	Unknown

City of Shelton Lead Service Inventory - September 2024									
Location Information		System-Owned Portion				Customer-Owned Portion			Entire Service Line Material Classification (required)
Location Identifier (required)		System-Owned Portion Service Line Material Classification (required)	If Non-Lead in Column D, Was Material Ever Previously Lead?	Basis of Material Classification (required)	Notes	Customer-Owned Portion Service Line Material Classification (required)	Basis of Material Classification (required)	Notes	
Street Address	Other Location Identifier (Acct ID)								
626 Granview Ave	17-01700-06	Non-Lead		Installation date after lead ban	Within 175' of Post-1986 Water Main	Unknown	<Null>	Building Constructed Before 1986 or Unknown	Unknown
519 Grandview Ave	17-02000-11	Non-Lead		Installation date after lead ban	Within 175' of Post-1986 Water Main	Unknown	<Null>	Building Constructed Before 1986 or Unknown	Unknown
512 Grandview Ave	17-02050-04	Non-Lead		Installation date after lead ban	Within 175' of Post-1986 Water Main	Non-Lead	Build/installation date after lead ban	Building Constructed After 1986	Non-Lead
511 Grandview Ave	17-02100-08	Non-Lead		Installation date after lead ban	Within 175' of Post-1986 Water Main	Unknown	<Null>	Building Constructed Before 1986 or Unknown	Unknown
503 Grandview Ave	17-02200-07	Non-Lead		Installation date after lead ban	Within 175' of Post-1986 Water Main	Unknown	<Null>	Building Constructed Before 1986 or Unknown	Unknown
502 Grandview Ave	17-02300-12	Non-Lead		Installation date after lead ban	Within 175' of Post-1986 Water Main	Unknown	<Null>	Building Constructed Before 1986 or Unknown	Unknown
1320 S Si1th	17-01900-03	Non-Lead		Installation date after lead ban	Within 175' of Post-1986 Water Main	Unknown	<Null>	Building Constructed Before 1986 or Unknown	Unknown
430 Granview Ave	17-02400-01	Non-Lead		Installation date after lead ban	Within 175' of Post-1986 Water Main	Unknown	<Null>	Building Constructed Before 1986 or Unknown	Unknown
404 Grandview Ave	17-02500-07	Non-Lead		Installation date after lead ban	Within 175' of Post-1986 Water Main	Unknown	<Null>	Building Constructed Before 1986 or Unknown	Unknown
326 Grandview Ave	17-02702-08	Non-Lead		Installation date after lead ban	Within 175' of Post-1986 Water Main	Non-Lead	Build/installation date after lead ban	Building Constructed After 1986	Non-Lead
405 Grandview Ave	17-02700-05	Non-Lead		Installation date after lead ban	Within 175' of Post-1986 Water Main	Unknown	<Null>	Building Constructed Before 1986 or Unknown	Unknown
339 Grandview Ave	17-02725-10	Non-Lead		Installation date after lead ban	Within 175' of Post-1986 Water Main	Non-Lead	Build/installation date after lead ban	Building Constructed After 1986	Non-Lead
331 Grandview Ave	17-02735-08	Non-Lead		Installation date after lead ban	Within 175' of Post-1986 Water Main	Non-Lead	Build/installation date after lead ban	Building Constructed After 1986	Non-Lead
325 Grandview Ave	17-02762-01	Non-Lead		Installation date after lead ban	Within 175' of Post-1986 Water Main	Non-Lead	Build/installation date after lead ban	Building Constructed After 1986	Non-Lead
308 Grandview Ave	17-02710-01	Non-Lead		Installation date after lead ban	Within 175' of Post-1986 Water Main	Non-Lead	Build/installation date after lead ban	Building Constructed After 1986	Non-Lead
313 Grandview Ave	17-02750-03	Non-Lead		Installation date after lead ban	Within 175' of Post-1986 Water Main	Non-Lead	Build/installation date after lead ban	Building Constructed After 1986	Non-Lead
302 Grandview Ave	17-00000-02	Non-Lead		Installation date after lead ban	Within 175' of Post-1986 Water Main	Non-Lead	Build/installation date after lead ban	Building Constructed After 1986	Non-Lead
301 Grandview Ave	17-00301-01	Non-Lead		Installation date after lead ban	Within 175' of Post-1986 Water Main	Non-Lead	Build/installation date after lead ban	Building Constructed After 1986	Non-Lead
213 Grandview Ave	17-02800-05	Non-Lead		Installation date after lead ban	Within 175' of Post-1986 Water Main	Unknown	<Null>	Building Constructed Before 1986 or Unknown	Unknown
205 Grandview Ave	17-03000-01	Non-Lead		Installation date after lead ban	Within 175' of Post-1986 Water Main	Unknown	<Null>	Building Constructed Before 1986 or Unknown	Unknown
112 W Seattle	17-03200-06	Non-Lead		Installation date after lead ban	Within 175' of Post-1986 Water Main	Unknown	<Null>	Building Constructed Before 1986 or Unknown	Unknown
1323 S 2nd	17-02900-07	Non-Lead		Installation date after lead ban	Within 175' of Post-1986 Water Main	Unknown	<Null>	Building Constructed Before 1986 or Unknown	Unknown

City of Shelton Lead Service Inventory - September 2024									
Location Information		System-Owned Portion				Customer-Owned Portion			Entire Service Line Material Classification (required)
Location Identifier (required)		System-Owned Portion Service Line Material Classification (required)	If Non-Lead in Column D, Was Material Ever Previously Lead?	Basis of Material Classification (required)	Notes	Customer-Owned Portion Service Line Material Classification (required)	Basis of Material Classification (required)	Notes	
Street Address	Other Location Identifier (Acct ID)								
108 W Seattle	17-03300-08	Non-Lead		Installation date after lead ban	Within 175' of Post-1986 Water Main	Unknown	<Null>	Building Constructed Before 1986 or Unknown	Unknown
1420 S 2nd	17-03100-04	Non-Lead		Installation date after lead ban	Within 175' of Post-1986 Water Main	Unknown	<Null>	Building Constructed Before 1986 or Unknown	Unknown
210 W Seattle	17-03600-06	Non-Lead		Installation date after lead ban	Within 175' of Post-1986 Water Main	Unknown	<Null>	Building Constructed Before 1986 or Unknown	Unknown
213 W Seattle	17-03700-01	Non-Lead		Installation date after lead ban	Within 175' of Post-1986 Water Main	Unknown	<Null>	Building Constructed Before 1986 or Unknown	Unknown
224 W Seattle	17-03800-02	Non-Lead		Installation date after lead ban	Within 175' of Post-1986 Water Main	Unknown	<Null>	Building Constructed Before 1986 or Unknown	Unknown
1520 S 2nd	17-03400-02	Non-Lead		Installation date after lead ban	Within 175' of Post-1986 Water Main	Unknown	<Null>	Building Constructed Before 1986 or Unknown	Unknown
308 W Seattle	17-03900-04	Non-Lead		Installation date after lead ban	Within 175' of Post-1986 Water Main	Unknown	<Null>	Building Constructed Before 1986 or Unknown	Unknown
1503 S 2nd	17-03500-09	Non-Lead		Field identification	Within 175' of Field-Verified Non-Lead Main	Unknown	<Null>	Building Constructed Before 1986 or Unknown	Unknown
318 W Seattle	17-04000-07	Non-Lead		Installation date after lead ban	Within 175' of Post-1986 Water Main	Unknown	<Null>	Building Constructed Before 1986 or Unknown	Unknown
322 Satsop	17-04300-05	Non-Lead		Installation date after lead ban	Within 175' of Post-1986 Water Main	Unknown	<Null>	Building Constructed Before 1986 or Unknown	Unknown
229 W Seattle	17-04200-10	Non-Lead		Installation date after lead ban	Within 175' of Post-1986 Water Main	Unknown	<Null>	Building Constructed Before 1986 or Unknown	Unknown
307 W Seattle	17-04100-02	Non-Lead		Installation date after lead ban	Within 175' of Post-1986 Water Main	Unknown	<Null>	Building Constructed Before 1986 or Unknown	Unknown
328 Satsop	17-04400-00	Non-Lead		Installation date after lead ban	Within 175' of Post-1986 Water Main	Unknown	<Null>	Building Constructed Before 1986 or Unknown	Unknown
224 Satsop	17-04500-07	Non-Lead		Installation date after lead ban	Within 175' of Post-1986 Water Main	Unknown	<Null>	Building Constructed Before 1986 or Unknown	Unknown
226 Satsop	17-04600-01	Non-Lead		Installation date after lead ban	Within 175' of Post-1986 Water Main	Unknown	<Null>	Building Constructed Before 1986 or Unknown	Unknown
227 Satsop	17-04800-12	Non-Lead		Field identification	Within 175' of Field-Verified Non-Lead Main	Unknown	<Null>	Building Constructed Before 1986 or Unknown	Unknown
309 W University Ave	17-04700-05	Non-Lead		Field identification	Within 175' of Field-Verified Non-Lead Main	Unknown	<Null>	Building Constructed Before 1986 or Unknown	Unknown
1623 S 3rd	17-04804-03	Non-Lead		Field identification	Within 175' of Field-Verified Non-Lead Main	Non-Lead	Build/installation date after lead ban	Building Constructed After 1986	Non-Lead
1614 S 3rd	17-04802-02	Non-Lead		Field identification	Within 175' of Field-Verified Non-Lead Main	Non-Lead	Build/installation date after lead ban	Building Constructed After 1986	Non-Lead
1615 S 3rd	17-04805-02	Non-Lead		Field identification	Within 175' of Field-Verified Non-Lead Main	Non-Lead	Build/installation date after lead ban	Building Constructed After 1986	Non-Lead
216 Satsop	17-04900-11	Non-Lead		Field identification	Within 175' of Field-Verified Non-Lead Main	Unknown	<Null>	Building Constructed Before 1986 or Unknown	Unknown
212 Satsop	17-05000-02	Non-Lead		Field identification	Within 175' of Field-Verified Non-Lead Main	Unknown	<Null>	Building Constructed Before 1986 or Unknown	Unknown

City of Shelton Lead Service Inventory - September 2024									
Location Information		System-Owned Portion				Customer-Owned Portion			Entire Service Line Material Classification (required)
Location Identifier (required)		System-Owned Portion Service Line Material Classification (required)	If Non-Lead in Column D, Was Material Ever Previously Lead?	Basis of Material Classification (required)	Notes	Customer-Owned Portion Service Line Material Classification (required)	Basis of Material Classification (required)	Notes	
Street Address	Other Location Identifier (Acct ID)								
1609 S 3rd	17-04806-11	Non-Lead		Field identification	Within 175' of Field-Verified Non-Lead Main	Non-Lead	Build/installation date after lead ban	Building Constructed After 1986	Non-Lead
219 Satsop	17-05100-10	Non-Lead		Field identification	Within 175' of Field-Verified Non-Lead Main	Unknown	<Null>	Building Constructed Before 1986 or Unknown	Unknown
207 Satsop	17-05200-10	Non-Lead		Field identification	Within 175' of Field-Verified Non-Lead Main	Unknown	<Null>	Building Constructed Before 1986 or Unknown	Unknown
1605 S 2nd	17-05400-02	Non-Lead		Field identification	Within 175' of Field-Verified Non-Lead Main	Unknown	<Null>	Building Constructed Before 1986 or Unknown	Unknown
1606 S 2nd	17-05500-05	Non-Lead		Field identification	Within 175' of Field-Verified Non-Lead Main	Unknown	<Null>	Building Constructed Before 1986 or Unknown	Unknown
1603 S 3rd	17-04807-02	Non-Lead		Installation date after lead ban	Within 175' of Post-1986 Water Main	Non-Lead	Build/installation date after lead ban	Building Constructed After 1986	Non-Lead
1615 S 2nd	17-05503-10	Non-Lead		Field identification	Within 175' of Field-Verified Non-Lead Main	Non-Lead	Build/installation date after lead ban	Building Constructed After 1986	Non-Lead
135 W University Ave	17-05700-11	Non-Lead		Field identification	Within 175' of Field-Verified Non-Lead Main	Unknown	<Null>	Building Constructed Before 1986 or Unknown	Unknown
115 W University Ave	17-05900-09	Non-Lead		Field identification	Within 175' of Field-Verified Non-Lead Main	Unknown	<Null>	Building Constructed Before 1986 or Unknown	Unknown
1623 S 2nd	17-05504-04	Non-Lead		Field identification	Within 175' of Field-Verified Non-Lead Main	Non-Lead	Build/installation date after lead ban	Building Constructed After 1986	Non-Lead
1704 S 2nd	17-05600-03	Non-Lead		Field identification	Within 175' of Field-Verified Non-Lead Main	Unknown	<Null>	Building Constructed Before 1986 or Unknown	Unknown
110 W University Ave	17-06000-03	Non-Lead		Field identification	Within 175' of Field-Verified Non-Lead Main	Unknown	<Null>	Building Constructed Before 1986 or Unknown	Unknown
1700 S 2nd	17-05800-12	Non-Lead		Field identification	Within 175' of Field-Verified Non-Lead Main	Unknown	<Null>	Building Constructed Before 1986 or Unknown	Unknown
104 W University Ave	17-06200-05	Non-Lead		Field identification	Within 175' of Field-Verified Non-Lead Main	Unknown	<Null>	Building Constructed Before 1986 or Unknown	Unknown
106 W University Ave	17-06100-13	Non-Lead		Field identification	Within 175' of Field-Verified Non-Lead Main	Unknown	<Null>	Building Constructed Before 1986 or Unknown	Unknown
1749 Lake Blvd	17-06550-03	Non-Lead		Field identification	Within 175' of Field-Verified Non-Lead Main	Non-Lead	Build/installation date after lead ban	Building Constructed After 1986	Non-Lead
1809 Lake Blvd	17-06600-06	Non-Lead		Field identification	Within 175' of Field-Verified Non-Lead Main	Unknown	<Null>	Building Constructed Before 1986 or Unknown	Unknown
115 W Arcadia Ave	17-06700-00	Non-Lead		Field identification	Within 175' of Field-Verified Non-Lead Main	Unknown	<Null>	Building Constructed Before 1986 or Unknown	Unknown
1902 S 2nd	17-06800-04	Non-Lead		Field identification	Within 175' of Field-Verified Non-Lead Main	Unknown	<Null>	Building Constructed Before 1986 or Unknown	Unknown
1910 S 2nd	17-06900-01	Non-Lead		Field identification	Within 175' of Field-Verified Non-Lead Main	Unknown	<Null>	Building Constructed Before 1986 or Unknown	Unknown
1920 S 2nd	17-07000-06	Non-Lead		Field identification	Within 175' of Field-Verified Non-Lead Main	Unknown	<Null>	Building Constructed Before 1986 or Unknown	Unknown
127 Roosevelt	17-07300-02	Non-Lead		Field identification	Within 175' of Field-Verified Non-Lead Main	Unknown	<Null>	Building Constructed Before 1986 or Unknown	Unknown

City of Shelton Lead Service Inventory - September 2024									
Location Information		System-Owned Portion				Customer-Owned Portion			Entire Service Line Material Classification (required)
Location Identifier (required)		System-Owned Portion Service Line Material Classification (required)	If Non-Lead in Column D, Was Material Ever Previously Lead?	Basis of Material Classification (required)	Notes	Customer-Owned Portion Service Line Material Classification (required)	Basis of Material Classification (required)	Notes	
Street Address	Other Location Identifier (Acct ID)								
122 Roosevelt	17-07200-09	Non-Lead		Field identification	Within 175' of Field-Verified Non-Lead Main	Unknown	<Null>	Building Constructed Before 1986 or Unknown	Unknown
1928 S 2nd	17-07100-03	Non-Lead		Field identification	Within 175' of Field-Verified Non-Lead Main	Unknown	<Null>	Building Constructed Before 1986 or Unknown	Unknown
100 E Wilson	17-07700-11	Non-Lead		Field identification	Within 175' of Field-Verified Non-Lead Main	Unknown	<Null>	Building Constructed Before 1986 or Unknown	Unknown
2020 S 2nd	17-07501-10	Non-Lead		Field identification	Within 175' of Field-Verified Non-Lead Main	Unknown	<Null>	Building Constructed Before 1986 or Unknown	Unknown
2024 S 2nd	17-07525-03	Non-Lead		Field identification	Within 175' of Field-Verified Non-Lead Main	Non-Lead	Build/installation date after lead ban	Building Constructed After 1986	Non-Lead
2019 S 1st	17-07900-06	Non-Lead		Field identification	Within 175' of Field-Verified Non-Lead Main	Unknown	<Null>	Building Constructed Before 1986 or Unknown	Unknown
2020 S 1st	17-08150-01	Non-Lead		Field identification	Within 175' of Field-Verified Non-Lead Main	Non-Lead	Build/installation date after lead ban	Building Constructed After 1986	Non-Lead
2016 S 1st	17-08000-11	Non-Lead		Field identification	Within 175' of Field-Verified Non-Lead Main	Non-Lead	Build/installation date after lead ban	Building Constructed After 1986	Non-Lead
2010 S 1st	17-08100-00	Non-Lead		Field identification	Within 175' of Field-Verified Non-Lead Main	Unknown	<Null>	Building Constructed Before 1986 or Unknown	Unknown
2011 S 1st	17-08200-04	Non-Lead		Field identification	Within 175' of Field-Verified Non-Lead Main	Unknown	<Null>	Building Constructed Before 1986 or Unknown	Unknown
115 E Roosevelt	17-08500-02	Non-Lead		Field identification	Within 175' of Field-Verified Non-Lead Main	Unknown	<Null>	Building Constructed Before 1986 or Unknown	Unknown
1937 S 1st	17-08400-03	Non-Lead		Field identification	Within 175' of Field-Verified Non-Lead Main	Unknown	<Null>	Building Constructed Before 1986 or Unknown	Unknown
1936 S 1st	17-08600-02	Non-Lead		Field identification	Within 175' of Field-Verified Non-Lead Main	Unknown	<Null>	Building Constructed Before 1986 or Unknown	Unknown
1927 S 1st	17-08601-05	Non-Lead		Field identification	Within 175' of Field-Verified Non-Lead Main	Non-Lead	Build/installation date after lead ban	Building Constructed After 1986	Non-Lead
1928 S 1st	17-08700-02	Non-Lead		Field identification	Within 175' of Field-Verified Non-Lead Main	Unknown	<Null>	Building Constructed Before 1986 or Unknown	Unknown
1920 S 1st	17-08800-02	Non-Lead		Field identification	Within 175' of Field-Verified Non-Lead Main	Unknown	<Null>	Building Constructed Before 1986 or Unknown	Unknown
1921 S 1st	17-08900-00	Non-Lead		Field identification	Within 175' of Field-Verified Non-Lead Main	Unknown	<Null>	Building Constructed Before 1986 or Unknown	Unknown
1910 S 1st	17-09000-01	Non-Lead		Field identification	Within 175' of Field-Verified Non-Lead Main	Unknown	<Null>	Building Constructed Before 1986 or Unknown	Unknown
1909 S 1st	17-09100-09	Non-Lead		Field identification	Within 175' of Field-Verified Non-Lead Main	Unknown	<Null>	Building Constructed Before 1986 or Unknown	Unknown
105 E Arcadia Ave	17-09500-00	Non-Lead		Field identification	Within 175' of Field-Verified Non-Lead Main	Unknown	<Null>	Building Constructed Before 1986 or Unknown	Unknown
118 Arcadia Ave	17-09600-01	Non-Lead		Field identification	Within 175' of Field-Verified Non-Lead Main	Unknown	<Null>	Building Constructed Before 1986 or Unknown	Unknown
1824 S 1st	17-09200-02	Non-Lead		Field identification	Within 175' of Field-Verified Non-Lead Main	Unknown	<Null>	Building Constructed Before 1986 or Unknown	Unknown

City of Shelton Lead Service Inventory - September 2024									
Location Information		System-Owned Portion				Customer-Owned Portion			Entire Service Line Material Classification (required)
Location Identifier (required)		System-Owned Portion Service Line Material Classification (required)	If Non-Lead in Column D, Was Material Ever Previously Lead?	Basis of Material Classification (required)	Notes	Customer-Owned Portion Service Line Material Classification (required)	Basis of Material Classification (required)	Notes	
Street Address	Other Location Identifier (Acct ID)								
124 Arcadia Ave	17-09700-02	Non-Lead		Field identification	Within 175' of Field-Verified Non-Lead Main	Unknown	<Null>	Building Constructed Before 1986 or Unknown	Unknown
1816 S 1st	17-09300-00	Non-Lead		Field identification	Within 175' of Field-Verified Non-Lead Main	Unknown	<Null>	Building Constructed Before 1986 or Unknown	Unknown
125 E Arcadia Ave	17-10000-04	Non-Lead		Field identification	Within 175' of Field-Verified Non-Lead Main	Unknown	<Null>	Building Constructed Before 1986 or Unknown	Unknown
1806 Hay	17-10100-08	Non-Lead		Field identification	Within 175' of Field-Verified Non-Lead Main	Unknown	<Null>	Building Constructed Before 1986 or Unknown	Unknown
1818 Hay	17-10200-04	Non-Lead		Field identification	Within 175' of Field-Verified Non-Lead Main	Unknown	<Null>	Building Constructed Before 1986 or Unknown	Unknown
1824 Hay	17-10400-03	Non-Lead		Field identification	Within 175' of Field-Verified Non-Lead Main	Unknown	<Null>	Building Constructed Before 1986 or Unknown	Unknown
120 E McKinley	17-10300-10	Non-Lead		Field identification	Within 175' of Field-Verified Non-Lead Main	Unknown	<Null>	Building Constructed Before 1986 or Unknown	Unknown
215 Arcadia # A & B	17-09900-00	Non-Lead		Field identification	Within 175' of Field-Verified Non-Lead Main	Unknown	<Null>	Building Constructed Before 1986 or Unknown	Unknown
1902 Hay	17-10600-07	Non-Lead		Field identification	Within 175' of Field-Verified Non-Lead Main	Unknown	<Null>	Building Constructed Before 1986 or Unknown	Unknown
1903 Hay	17-10500-06	Non-Lead		Field identification	Within 175' of Field-Verified Non-Lead Main	Unknown	<Null>	Building Constructed Before 1986 or Unknown	Unknown
1909 Hay	17-10700-03	Non-Lead		Field identification	Within 175' of Field-Verified Non-Lead Main	Unknown	<Null>	Building Constructed Before 1986 or Unknown	Unknown
1919 Hay	17-10800-00	Non-Lead		Field identification	Within 175' of Field-Verified Non-Lead Main	Unknown	<Null>	Building Constructed Before 1986 or Unknown	Unknown
1920 Hay	17-10900-06	Non-Lead		Field identification	Within 175' of Field-Verified Non-Lead Main	Unknown	<Null>	Building Constructed Before 1986 or Unknown	Unknown
1925 Hay	17-11000-10	Non-Lead		Field identification	Within 175' of Field-Verified Non-Lead Main	Unknown	<Null>	Building Constructed Before 1986 or Unknown	Unknown
1928 Hay	17-11200-00	Non-Lead		Field identification	Within 175' of Field-Verified Non-Lead Main	Unknown	<Null>	Building Constructed Before 1986 or Unknown	Unknown
2001 Hay	17-11400-04	Non-Lead		Field identification	Within 175' of Field-Verified Non-Lead Main	Unknown	<Null>	Building Constructed Before 1986 or Unknown	Unknown
2009 Hay	17-11500-00	Non-Lead		Field identification	Within 175' of Field-Verified Non-Lead Main	Unknown	<Null>	Building Constructed Before 1986 or Unknown	Unknown
124 E Roosevelt	17-11100-11	Non-Lead		Field identification	Within 175' of Field-Verified Non-Lead Main	Unknown	<Null>	Building Constructed Before 1986 or Unknown	Unknown
2027 Hay	17-11800-08	Non-Lead		Field identification	Within 175' of Field-Verified Non-Lead Main	Non-Lead	Build/installation date after lead ban	Building Constructed After 1986	Non-Lead
2028 Hay	17-11700-08	Non-Lead		Field identification	Within 175' of Field-Verified Non-Lead Main	Unknown	<Null>	Building Constructed Before 1986 or Unknown	Unknown
118 E Wilson	17-11900-06	Non-Lead		Field identification	Within 175' of Field-Verified Non-Lead Main	Unknown	<Null>	Building Constructed Before 1986 or Unknown	Unknown
127 E Wilson	17-12025-01	Non-Lead		Field identification	Within 175' of Field-Verified Non-Lead Main	Non-Lead	Build/installation date after lead ban	Building Constructed After 1986	Non-Lead

City of Shelton Lead Service Inventory - September 2024									
Location Information		System-Owned Portion				Customer-Owned Portion			Entire Service Line Material Classification (required)
Location Identifier (required)		System-Owned Portion Service Line Material Classification (required)	If Non-Lead in Column D, Was Material Ever Previously Lead?	Basis of Material Classification (required)	Notes	Customer-Owned Portion Service Line Material Classification (required)	Basis of Material Classification (required)	Notes	
Street Address	Other Location Identifier (Acct ID)								
105 E Wilson	17-07775-01	Non-Lead		Field identification	Within 175' of Field-Verified Non-Lead Main	Non-Lead	Build/installation date after lead ban	Building Constructed After 1986	Non-Lead
101 E Wilson	17-07750-05	Non-Lead		Field identification	Within 175' of Field-Verified Non-Lead Main	Non-Lead	Build/installation date after lead ban	Building Constructed After 1986	Non-Lead
213 E Wilson	17-12100-00	Non-Lead		Field identification	Within 175' of Field-Verified Non-Lead Main	Unknown	<Null>	Building Constructed Before 1986 or Unknown	Unknown
2032 Stevens	17-12200-99	Non-Lead		Field identification	Within 175' of Field-Verified Non-Lead Main	Non-Lead	Build/installation date after lead ban	Building Constructed After 1986	Non-Lead
2029 E Stevens	17-12500-03	Non-Lead		Field identification	Within 175' of Field-Verified Non-Lead Main	Unknown	<Null>	Building Constructed Before 1986 or Unknown	Unknown
2020 E Stevens	17-12600-01	Non-Lead		Field identification	Within 175' of Field-Verified Non-Lead Main	Non-Lead	Build/installation date after lead ban	Building Constructed After 1986	Non-Lead
2011 Stevens	17-12700-03	Non-Lead		Field identification	Within 175' of Field-Verified Non-Lead Main	Unknown	<Null>	Building Constructed Before 1986 or Unknown	Unknown
2009 Stevens	17-12800-05	Non-Lead		Field identification	Within 175' of Field-Verified Non-Lead Main	Unknown	<Null>	Building Constructed Before 1986 or Unknown	Unknown
1927 Stevens	17-13100-00	Non-Lead		Field identification	Within 175' of Field-Verified Non-Lead Main	Unknown	<Null>	Building Constructed Before 1986 or Unknown	Unknown
227 E Roosevelt	17-13000-08	Non-Lead		Field identification	Within 175' of Field-Verified Non-Lead Main	Unknown	<Null>	Building Constructed Before 1986 or Unknown	Unknown
309 E Roosevelt	17-13200-12	Non-Lead		Field identification	Within 175' of Field-Verified Non-Lead Main	Unknown	<Null>	Building Constructed Before 1986 or Unknown	Unknown
308 E Roosevelt	17-13300-01	Non-Lead		Field identification	Within 175' of Field-Verified Non-Lead Main	Unknown	<Null>	Building Constructed Before 1986 or Unknown	Unknown
1918 Stevens	17-13700-02	Non-Lead		Field identification	Within 175' of Field-Verified Non-Lead Main	Unknown	<Null>	Building Constructed Before 1986 or Unknown	Unknown
1912 Stevens	17-13900-09	Non-Lead		Field identification	Within 175' of Field-Verified Non-Lead Main	Unknown	<Null>	Building Constructed Before 1986 or Unknown	Unknown
1805 Pioneer Way	17-14300-05	Non-Lead		Field identification	Within 175' of Field-Verified Non-Lead Main	Unknown	<Null>	Building Constructed Before 1986 or Unknown	Unknown
1904 Stevens	17-14200-06	Non-Lead		Field identification	Within 175' of Field-Verified Non-Lead Main	Unknown	<Null>	Building Constructed Before 1986 or Unknown	Unknown
225 Arcadia Ave	17-14800-11	Non-Lead		Field identification	Within 175' of Field-Verified Non-Lead Main	Unknown	<Null>	Building Constructed Before 1986 or Unknown	Unknown
220 Arcadia Ave	17-14900-06	Non-Lead		Field identification	Within 175' of Field-Verified Non-Lead Main	Unknown	<Null>	Building Constructed Before 1986 or Unknown	Unknown
1826 Stevens	17-14400-04	Non-Lead		Field identification	Within 175' of Field-Verified Non-Lead Main	Unknown	<Null>	Building Constructed Before 1986 or Unknown	Unknown
1814 Stevens	17-14500-02	Non-Lead		Field identification	Within 175' of Field-Verified Non-Lead Main	Unknown	<Null>	Building Constructed Before 1986 or Unknown	Unknown
1735 Arcadia Ave	19-00101-11	Non-Lead		Field identification	Within 175' of Field-Verified Non-Lead Main	Unknown	<Null>	Building Constructed Before 1986 or Unknown	Unknown
1727 Stevens	19-00300-00	Non-Lead		Field identification	Within 175' of Field-Verified Non-Lead Main	Unknown	<Null>	Building Constructed Before 1986 or Unknown	Unknown

City of Shelton Lead Service Inventory - September 2024									
Location Information		System-Owned Portion				Customer-Owned Portion			Entire Service Line Material Classification (required)
Location Identifier (required)		System-Owned Portion Service Line Material Classification (required)	If Non-Lead in Column D, Was Material Ever Previously Lead?	Basis of Material Classification (required)	Notes	Customer-Owned Portion Service Line Material Classification (required)	Basis of Material Classification (required)	Notes	
Street Address	Other Location Identifier (Acct ID)								
1720 Stevens	19-00500-05	Non-Lead		Field identification	Within 175' of Field-Verified Non-Lead Main	Unknown	<Null>	Building Constructed Before 1986 or Unknown	Unknown
1719 Stevens	19-00700-10	Non-Lead		Field identification	Within 175' of Field-Verified Non-Lead Main	Unknown	<Null>	Building Constructed Before 1986 or Unknown	Unknown
1711 Stevens	19-00800-15	Non-Lead		Field identification	Within 175' of Field-Verified Non-Lead Main	Unknown	<Null>	Building Constructed Before 1986 or Unknown	Unknown
303 E University Ave	19-00900-04	Non-Lead		Field identification	Within 175' of Field-Verified Non-Lead Main	Unknown	<Null>	Building Constructed Before 1986 or Unknown	Unknown
1703 Stevens	19-01000-08	Non-Lead		Field identification	Within 175' of Field-Verified Non-Lead Main	Unknown	<Null>	Building Constructed Before 1986 or Unknown	Unknown
321 E University	19-01300-00	Non-Lead		Field identification	Within 175' of Field-Verified Non-Lead Main	Unknown	<Null>	Building Constructed Before 1986 or Unknown	Unknown
1713 Ferry	19-01500-05	Non-Lead		Field identification	Within 175' of Field-Verified Non-Lead Main	Unknown	<Null>	Building Constructed Before 1986 or Unknown	Unknown
1719 Ferry	19-01700-00	Non-Lead		Field identification	Within 175' of Field-Verified Non-Lead Main	Unknown	<Null>	Building Constructed Before 1986 or Unknown	Unknown
1716 Ferry	19-01600-13	Non-Lead		Field identification	Within 175' of Field-Verified Non-Lead Main	Unknown	<Null>	Building Constructed Before 1986 or Unknown	Unknown
1723 Ferry	19-01900-02	Non-Lead		Field identification	Within 175' of Field-Verified Non-Lead Main	Non-Lead	Build/installation date after lead ban	Building Constructed After 1986	Non-Lead
1722 Ferry	19-01800-02	Non-Lead		Field identification	Within 175' of Field-Verified Non-Lead Main	Unknown	<Null>	Building Constructed Before 1986 or Unknown	Unknown
1728 ferry	19-01905-06	Non-Lead		Field identification	Within 175' of Field-Verified Non-Lead Main	Non-Lead	Build/installation date after lead ban	Building Constructed After 1986	Non-Lead
1734 Ferry	19-02000-08	Non-Lead		Field identification	Within 175' of Field-Verified Non-Lead Main	Unknown	<Null>	Building Constructed Before 1986 or Unknown	Unknown
236 Arcadia Ave	19-02100-00	Non-Lead		Field identification	Within 175' of Field-Verified Non-Lead Main	Unknown	<Null>	Building Constructed Before 1986 or Unknown	Unknown
301 Arcadia Ave	19-02200-07, 19-02200-08	Non-Lead		Field identification	Within 175' of Field-Verified Non-Lead Main	Unknown	<Null>	Building Constructed Before 1986 or Unknown	Unknown
303 Arcadia Ave	19-02201-04	Non-Lead		Field identification	Within 175' of Field-Verified Non-Lead Main	Non-Lead	Build/installation date after lead ban	Building Constructed After 1986	Non-Lead
311 Arcadia Ave	19-02400-05	Non-Lead		Field identification	Within 175' of Field-Verified Non-Lead Main	Unknown	<Null>	Building Constructed Before 1986 or Unknown	Unknown
375 Arcadia Ave	19-02500-02	Non-Lead		Field identification	Within 175' of Field-Verified Non-Lead Main	Unknown	<Null>	Building Constructed Before 1986 or Unknown	Unknown
1810 Boundary	19-02650-08	Non-Lead		Field identification	Within 175' of Field-Verified Non-Lead Main	Non-Lead	Build/installation date after lead ban	Building Constructed After 1986	Non-Lead
1822 Boundary	19-02700-06	Non-Lead		Field identification	Within 175' of Field-Verified Non-Lead Main	Non-Lead	Build/installation date after lead ban	Building Constructed After 1986	Non-Lead
1828 Boundary	19-02750-01	Non-Lead		Field identification	Within 175' of Field-Verified Non-Lead Main	Non-Lead	Build/installation date after lead ban	Building Constructed After 1986	Non-Lead
1902 Boundary	19-02800-04	Non-Lead		Field identification	Within 175' of Field-Verified Non-Lead Main	Unknown	<Null>	Building Constructed Before 1986 or Unknown	Unknown

City of Shelton Lead Service Inventory - September 2024									
Location Information		System-Owned Portion				Customer-Owned Portion			Entire Service Line Material Classification (required)
Location Identifier (required)		System-Owned Portion Service Line Material Classification (required)	If Non-Lead in Column D, Was Material Ever Previously Lead?	Basis of Material Classification (required)	Notes	Customer-Owned Portion Service Line Material Classification (required)	Basis of Material Classification (required)	Notes	
Street Address	Other Location Identifier (Acct ID)								
1912 Boundary	19-02900-11	Non-Lead		Field identification	Within 175' of Field-Verified Non-Lead Main	Unknown	<Null>	Building Constructed Before 1986 or Unknown	Unknown
1907 Boundary	19-03200-02	Non-Lead		Field identification	Within 175' of Field-Verified Non-Lead Main	Unknown	<Null>	Building Constructed Before 1986 or Unknown	Unknown
309 E McKinley	19-03300-07	Non-Lead		Field identification	Within 175' of Field-Verified Non-Lead Main	Unknown	<Null>	Building Constructed Before 1986 or Unknown	Unknown
320 E McKinley	19-03400-13	Non-Lead		Field identification	Within 175' of Field-Verified Non-Lead Main	Unknown	<Null>	Building Constructed Before 1986 or Unknown	Unknown
312 E McKinley	19-03500-04	Non-Lead		Field identification	Within 175' of Field-Verified Non-Lead Main	Unknown	<Null>	Building Constructed Before 1986 or Unknown	Unknown
1806 Pioneer Way	19-03700-06	Non-Lead		Field identification	Within 175' of Field-Verified Non-Lead Main	Unknown	<Null>	Building Constructed Before 1986 or Unknown	Unknown
1919 Pioneer Way	19-03900-01	Non-Lead		Field identification	Within 175' of Field-Verified Non-Lead Main	Unknown	<Null>	Building Constructed Before 1986 or Unknown	Unknown
1907 Ferry	19-03800-09	Non-Lead		Field identification	Within 175' of Field-Verified Non-Lead Main	Unknown	<Null>	Building Constructed Before 1986 or Unknown	Unknown
304 E McKinley	19-03600-06	Non-Lead		Field identification	Within 175' of Field-Verified Non-Lead Main	Unknown	<Null>	Building Constructed Before 1986 or Unknown	Unknown
1919 FERRY	19-03905-02	Non-Lead		Field identification	Within 175' of Field-Verified Non-Lead Main	Non-Lead	Build/installation date after lead ban	Building Constructed After 1986	Non-Lead
1925 Ferry	19-04000-09	Non-Lead		Field identification	Within 175' of Field-Verified Non-Lead Main	Unknown	<Null>	Building Constructed Before 1986 or Unknown	Unknown
2011 Ferry	19-04410-04	Non-Lead		Field identification	Within 175' of Field-Verified Non-Lead Main	Non-Lead	Build/installation date after lead ban	Building Constructed After 1986	Non-Lead
1927 Ferry	19-04300-12	Non-Lead		Field identification	Within 175' of Field-Verified Non-Lead Main	Unknown	<Null>	Building Constructed Before 1986 or Unknown	Unknown
2027 Ferry	19-04601-05	Non-Lead		Field identification	Within 175' of Field-Verified Non-Lead Main	Non-Lead	Build/installation date after lead ban	Building Constructed After 1986	Non-Lead
2028 Ferry	19-04600-00	Non-Lead		Field identification	Within 175' of Field-Verified Non-Lead Main	Unknown	<Null>	Building Constructed Before 1986 or Unknown	Unknown
2038 Summit Dr	19-04900-99	Non-Lead		Field identification	Within 175' of Field-Verified Non-Lead Main	Unknown	<Null>	Building Constructed Before 1986 or Unknown	Unknown
2034 Summit Dr	19-05000-00	Non-Lead		Field identification	Within 175' of Field-Verified Non-Lead Main	Unknown	<Null>	Building Constructed Before 1986 or Unknown	Unknown
2018 Ferry	19-04700-04	Non-Lead		Field identification	Within 175' of Field-Verified Non-Lead Main	Unknown	<Null>	Building Constructed Before 1986 or Unknown	Unknown
2027 Summit Dr	19-05200-10	Non-Lead		Field identification	Within 175' of Field-Verified Non-Lead Main	Unknown	<Null>	Building Constructed Before 1986 or Unknown	Unknown
2018 Summit Dr	19-05300-07	Non-Lead		Field identification	Within 175' of Field-Verified Non-Lead Main	Unknown	<Null>	Building Constructed Before 1986 or Unknown	Unknown
2021 Summit Dr	19-05250-01	Non-Lead		Field identification	Within 175' of Field-Verified Non-Lead Main	Non-Lead	Build/installation date after lead ban	Building Constructed After 1986	Non-Lead
355 E Roosevelt	19-04800-03	Non-Lead		Field identification	Within 175' of Field-Verified Non-Lead Main	Unknown	<Null>	Building Constructed Before 1986 or Unknown	Unknown

City of Shelton Lead Service Inventory - September 2024									
Location Information		System-Owned Portion				Customer-Owned Portion			Entire Service Line Material Classification (required)
Location Identifier (required)		System-Owned Portion Service Line Material Classification (required)	If Non-Lead in Column D, Was Material Ever Previously Lead?	Basis of Material Classification (required)	Notes	Customer-Owned Portion Service Line Material Classification (required)	Basis of Material Classification (required)	Notes	
Street Address	Other Location Identifier (Acct ID)								
2017 Summit Dr	19-05275-04	Non-Lead		Field identification	Within 175' of Field-Verified Non-Lead Main	Non-Lead	Build/installation date after lead ban	Building Constructed After 1986	Non-Lead
2003 Summit Dr	19-05500-05	Non-Lead		Field identification	Within 175' of Field-Verified Non-Lead Main	Unknown	<Null>	Building Constructed Before 1986 or Unknown	Unknown
2011 Summit Dr	19-05450-02	Non-Lead		Field identification	Within 175' of Field-Verified Non-Lead Main	Non-Lead	Build/installation date after lead ban	Building Constructed After 1986	Non-Lead
2000 Summit Dr	19-05600-99	Non-Lead		Field identification	Within 175' of Field-Verified Non-Lead Main	Unknown	<Null>	Building Constructed Before 1986 or Unknown	Unknown
1962 Summit Dr	19-05700-00	Non-Lead		Field identification	Within 175' of Field-Verified Non-Lead Main	Unknown	<Null>	Building Constructed Before 1986 or Unknown	Unknown
1937/1939 Summit Dr	19-05475-00	Non-Lead		Field identification	Within 175' of Field-Verified Non-Lead Main	Non-Lead	Build/installation date after lead ban	Building Constructed After 1986	Non-Lead
1926 Summit Dr	19-06000-00	Non-Lead		Field identification	Within 175' of Field-Verified Non-Lead Main	Unknown	<Null>	Building Constructed Before 1986 or Unknown	Unknown
1927 Summit Dr	19-05900-03	Non-Lead		Field identification	Within 175' of Field-Verified Non-Lead Main	Non-Lead	Build/installation date after lead ban	Building Constructed After 1986	Non-Lead
1930 Summit Dr	19-05801-02	Non-Lead		Field identification	Within 175' of Field-Verified Non-Lead Main	Non-Lead	Build/installation date after lead ban	Building Constructed After 1986	Non-Lead
1916 Summit Dr	19-06170-05	Non-Lead		Field identification	Within 175' of Field-Verified Non-Lead Main	Non-Lead	Build/installation date after lead ban	Building Constructed After 1986	Non-Lead
1912 Summit Dr	19-06300-04	Non-Lead		Field identification	Within 175' of Field-Verified Non-Lead Main	Unknown	<Null>	Building Constructed Before 1986 or Unknown	Unknown
1913 Summit Dr	19-06200-09	Non-Lead		Field identification	Within 175' of Field-Verified Non-Lead Main	Non-Lead	Build/installation date after lead ban	Building Constructed After 1986	Non-Lead
1848 Summit Dr	19-06400-09	Non-Lead		Field identification	Within 175' of Field-Verified Non-Lead Main	Unknown	<Null>	Building Constructed Before 1986 or Unknown	Unknown
1847 Summit Dr	19-06500-07	Non-Lead		Field identification	Within 175' of Field-Verified Non-Lead Main	Unknown	<Null>	Building Constructed Before 1986 or Unknown	Unknown
1840 Summit Dr	19-06600-02	Non-Lead		Field identification	Within 175' of Field-Verified Non-Lead Main	Unknown	<Null>	Building Constructed Before 1986 or Unknown	Unknown
1836 Summit Dr	19-06805-03	Non-Lead		Field identification	Within 175' of Field-Verified Non-Lead Main	Non-Lead	Build/installation date after lead ban	Building Constructed After 1986	Non-Lead
1824 Summit Dr	19-07200-09	Non-Lead		Field identification	Within 175' of Field-Verified Non-Lead Main	Non-Lead	Build/installation date after lead ban	Building Constructed After 1986	Non-Lead
1827 Summit Dr	19-07100-10	Non-Lead		Field identification	Within 175' of Field-Verified Non-Lead Main	Unknown	<Null>	Building Constructed Before 1986 or Unknown	Unknown
707 Arcadia Ave	19-07500-02	Non-Lead		Field identification	Within 175' of Field-Verified Non-Lead Main	Unknown	<Null>	Building Constructed Before 1986 or Unknown	Unknown
719 Arcadia Ave	19-07600-11	Non-Lead		Field identification	Within 175' of Field-Verified Non-Lead Main	Unknown	<Null>	Building Constructed Before 1986 or Unknown	Unknown
1711 Summit Dr	20-03400-09	Non-Lead		Field identification	Within 175' of Field-Verified Non-Lead Main	Non-Lead	Build/installation date after lead ban	Building Constructed After 1986	Non-Lead
1725 Summit Dr	19-07900-11	Non-Lead		Field identification	Within 175' of Field-Verified Non-Lead Main	Unknown	<Null>	Building Constructed Before 1986 or Unknown	Unknown

City of Shelton Lead Service Inventory - September 2024									
Location Information		System-Owned Portion				Customer-Owned Portion			Entire Service Line Material Classification (required)
Location Identifier (required)		System-Owned Portion Service Line Material Classification (required)	If Non-Lead in Column D, Was Material Ever Previously Lead?	Basis of Material Classification (required)	Notes	Customer-Owned Portion Service Line Material Classification (required)	Basis of Material Classification (required)	Notes	
Street Address	Other Location Identifier (Acct ID)								
1733 Summit Dr	19-08000-10	Non-Lead		Field identification	Within 175' of Field-Verified Non-Lead Main	Unknown	<Null>	Building Constructed Before 1986 or Unknown	Unknown
628 Arcadia Ave	19-08600-06	Non-Lead		Field identification	Within 175' of Field-Verified Non-Lead Main	Unknown	<Null>	Building Constructed Before 1986 or Unknown	Unknown
620 Arcadia Ave	19-08700-03	Non-Lead		Field identification	Within 175' of Field-Verified Non-Lead Main	Unknown	<Null>	Building Constructed Before 1986 or Unknown	Unknown
608 Arcadia Ave	19-09000-12	Non-Lead		Field identification	Within 175' of Field-Verified Non-Lead Main	Unknown	<Null>	Building Constructed Before 1986 or Unknown	Unknown
604 Arcadia Ave	19-09100-02	Non-Lead		Field identification	Within 175' of Field-Verified Non-Lead Main	Unknown	<Null>	Building Constructed Before 1986 or Unknown	Unknown
1720 Division	19-09400-02	Non-Lead		Field identification	Within 175' of Field-Verified Non-Lead Main	Unknown	<Null>	Building Constructed Before 1986 or Unknown	Unknown
1724 Division	19-09500-07	Non-Lead		Field identification	Within 175' of Field-Verified Non-Lead Main	Unknown	<Null>	Building Constructed Before 1986 or Unknown	Unknown
539 Arcadia Ave	19-09600-12	Non-Lead		Field identification	Within 175' of Field-Verified Non-Lead Main	Unknown	<Null>	Building Constructed Before 1986 or Unknown	Unknown
525 Arcadia Ave	19-09800-08	Non-Lead		Field identification	Within 175' of Field-Verified Non-Lead Main	Non-Lead	Build/installation date after lead ban	Building Constructed After 1986	Non-Lead
511 Arcadia Ave	19-10200-01	Non-Lead		Field identification	Within 175' of Field-Verified Non-Lead Main	Unknown	<Null>	Building Constructed Before 1986 or Unknown	Unknown
526 Arcadia Ave	19-09900-04	Non-Lead		Field identification	Within 175' of Field-Verified Non-Lead Main	Unknown	<Null>	Building Constructed Before 1986 or Unknown	Unknown
507 Arcadia Ave	19-10400-07	Non-Lead		Field identification	Within 175' of Field-Verified Non-Lead Main	Unknown	<Null>	Building Constructed Before 1986 or Unknown	Unknown
1724 Union	19-10600-14	Non-Lead		Field identification	Within 175' of Field-Verified Non-Lead Main	Unknown	<Null>	Building Constructed Before 1986 or Unknown	Unknown
1720 Union	19-10700-03	Non-Lead		Field identification	Within 175' of Field-Verified Non-Lead Main	Unknown	<Null>	Building Constructed Before 1986 or Unknown	Unknown
418 Arcadia Ave	19-11000-04	Non-Lead		Field identification	Within 175' of Field-Verified Non-Lead Main	Unknown	<Null>	Building Constructed Before 1986 or Unknown	Unknown
430 Arcadia Ave	19-10801-02	Non-Lead		Field identification	Within 175' of Field-Verified Non-Lead Main	Non-Lead	Build/installation date after lead ban	Building Constructed After 1986	Non-Lead
421 Arcadia Ave	19-11100-01	Non-Lead		Field identification	Within 175' of Field-Verified Non-Lead Main	Unknown	<Null>	Building Constructed Before 1986 or Unknown	Unknown
404 Arcadia Ave	19-11300-06	Non-Lead		Field identification	Within 175' of Field-Verified Non-Lead Main	Unknown	<Null>	Building Constructed Before 1986 or Unknown	Unknown
1737 Boundary	19-11400-02	Non-Lead		Field identification	Within 175' of Field-Verified Non-Lead Main	Unknown	<Null>	Building Constructed Before 1986 or Unknown	Unknown
1727 Boundary	19-11500-06	Non-Lead		Field identification	Within 175' of Field-Verified Non-Lead Main	Unknown	<Null>	Building Constructed Before 1986 or Unknown	Unknown
1720 Boundary	19-11600-03	Non-Lead		Field identification	Within 175' of Field-Verified Non-Lead Main	Unknown	<Null>	Building Constructed Before 1986 or Unknown	Unknown
1711 Oly Hwy S	19-07800-03	Non-Lead		Field identification	Within 175' of Field-Verified Non-Lead Main	Unknown	<Null>	Building Constructed Before 1986 or Unknown	Unknown

City of Shelton Lead Service Inventory - September 2024									
Location Information		System-Owned Portion				Customer-Owned Portion			Entire Service Line Material Classification (required)
Location Identifier (required)		System-Owned Portion Service Line Material Classification (required)	If Non-Lead in Column D, Was Material Ever Previously Lead?	Basis of Material Classification (required)	Notes	Customer-Owned Portion Service Line Material Classification (required)	Basis of Material Classification (required)	Notes	
Street Address	Other Location Identifier (Acct ID)								
1709 Boundary	19-11800-04	Non-Lead		Field identification	Within 175' of Field-Verified Non-Lead Main	Unknown	<Null>	Building Constructed Before 1986 or Unknown	Unknown
1719 Boundary	19-11700-01	Non-Lead		Field identification	Within 175' of Field-Verified Non-Lead Main	Unknown	<Null>	Building Constructed Before 1986 or Unknown	Unknown
114 Meridian Ct	<Null>	Non-Lead		Installation date after lead ban	Within 175' of Post-1986 Water Main	Non-Lead	Build/installation date after lead ban	Building Constructed After 1986	Non-Lead
1703 Pioneer Way	<Null>	Non-Lead		Field identification	Within 175' of Field-Verified Non-Lead Main	Unknown	<Null>	Building Constructed Before 1986 or Unknown	Unknown
1622 Boundary	19-12000-03	Non-Lead		Field identification	Within 175' of Field-Verified Non-Lead Main	Unknown	<Null>	Building Constructed Before 1986 or Unknown	Unknown
1705 Boundary	19-11950-02	Non-Lead		Field identification	Within 175' of Field-Verified Non-Lead Main	Non-Lead	Build/installation date after lead ban	Building Constructed After 1986	Non-Lead
501 Arcadia Ave	<Null>	Non-Lead		Field identification	Within 175' of Field-Verified Non-Lead Main	Unknown	<Null>	Building Constructed Before 1986 or Unknown	Unknown
1719 Union	<Null>	Non-Lead		Field identification	Within 175' of Field-Verified Non-Lead Main	Unknown	<Null>	Building Constructed Before 1986 or Unknown	Unknown
1741 Lake Blvd	<Null>	Non-Lead		Field identification	Within 175' of Field-Verified Non-Lead Main	Unknown	<Null>	Building Constructed Before 1986 or Unknown	Unknown
105 S Eighth Ct	<Null>	Non-Lead		Installation date after lead ban	Within 175' of Post-1986 Water Main	Non-Lead	Build/installation date after lead ban	Building Constructed After 1986	Non-Lead
916-S Eaglewood Way	<Null>	Non-Lead		Field identification	Within 175' of Field-Verified Non-Lead Main	Unknown	<Null>	Building Constructed Before 1986 or Unknown	Unknown
1915 Spring Rd	<Null>	Non-Lead		Field identification	Within 175' of Field-Verified Non-Lead Main	Unknown	<Null>	Building Constructed Before 1986 or Unknown	Unknown
2034 Stevens	<Null>	Non-Lead		Field identification	Within 175' of Field-Verified Non-Lead Main	Non-Lead	Build/installation date after lead ban	Building Constructed After 1986	Non-Lead
2027 S First	<Null>	Non-Lead		Field identification	Within 175' of Field-Verified Non-Lead Main	Unknown	<Null>	Building Constructed Before 1986 or Unknown	Unknown
2035 Stevens	<Null>	Non-Lead		Field identification	Within 175' of Field-Verified Non-Lead Main	Unknown	<Null>	Building Constructed Before 1986 or Unknown	Unknown
106 Arcadia Ave	<Null>	Non-Lead		Field identification	Within 175' of Field-Verified Non-Lead Main	Unknown	<Null>	Building Constructed Before 1986 or Unknown	Unknown
1702 Pioneer Way	<Null>	Non-Lead		Field identification	Within 175' of Field-Verified Non-Lead Main	Unknown	<Null>	Building Constructed Before 1986 or Unknown	Unknown
2021 Hay	<Null>	Non-Lead		Field identification	Within 175' of Field-Verified Non-Lead Main	Non-Lead	Build/installation date after lead ban	Building Constructed After 1986	Non-Lead
1737 Pioneer Way	<Null>	Non-Lead		Field identification	Within 175' of Field-Verified Non-Lead Main	Unknown	<Null>	Building Constructed Before 1986 or Unknown	Unknown
1933 Summit Dr	<Null>	Non-Lead		Field identification	Within 175' of Field-Verified Non-Lead Main	Non-Lead	Build/installation date after lead ban	Building Constructed After 1986	Non-Lead
534 Arcadia Ave	<Null>	Non-Lead		Field identification	Within 175' of Field-Verified Non-Lead Main	Unknown	<Null>	Building Constructed Before 1986 or Unknown	Unknown
1622 S Third	<Null>	Non-Lead		Field identification	Within 175' of Field-Verified Non-Lead Main	Non-Lead	Build/installation date after lead ban	Building Constructed After 1986	Non-Lead

City of Shelton Lead Service Inventory - September 2024									
Location Information		System-Owned Portion				Customer-Owned Portion			Entire Service Line Material Classification (required)
Location Identifier (required)		System-Owned Portion Service Line Material Classification (required)	If Non-Lead in Column D, Was Material Ever Previously Lead?	Basis of Material Classification (required)	Notes	Customer-Owned Portion Service Line Material Classification (required)	Basis of Material Classification (required)	Notes	
Street Address	Other Location Identifier (Acct ID)								
638 Arcadia Ave	<Null>	Non-Lead		Field identification	Within 175' of Field-Verified Non-Lead Main	Unknown	<Null>	Building Constructed Before 1986 or Unknown	Unknown
1714 Stevens	<Null>	Non-Lead		Field identification	Within 175' of Field-Verified Non-Lead Main	Unknown	<Null>	Building Constructed Before 1986 or Unknown	Unknown
2028 Stevens	<Null>	Non-Lead		Field identification	Within 175' of Field-Verified Non-Lead Main	Unknown	<Null>	Building Constructed Before 1986 or Unknown	Unknown
1721 Stevens	<Null>	Non-Lead		Field identification	Within 175' of Field-Verified Non-Lead Main	Unknown	<Null>	Building Constructed Before 1986 or Unknown	Unknown
1901 Stevens	<Null>	Non-Lead		Field identification	Within 175' of Field-Verified Non-Lead Main	Unknown	<Null>	Building Constructed Before 1986 or Unknown	Unknown
642 Arcadia Ave	<Null>	Non-Lead		Field identification	Within 175' of Field-Verified Non-Lead Main	Unknown	<Null>	Building Constructed Before 1986 or Unknown	Unknown
105 W University Ave	<Null>	Non-Lead		Field identification	Within 175' of Field-Verified Non-Lead Main	Unknown	<Null>	Building Constructed Before 1986 or Unknown	Unknown
520 Arcadia Ave	<Null>	Non-Lead		Field identification	Within 175' of Field-Verified Non-Lead Main	Unknown	<Null>	Building Constructed Before 1986 or Unknown	Unknown
619 Arcadia Ave	<Null>	Non-Lead		Field identification	Within 175' of Field-Verified Non-Lead Main	Unknown	<Null>	Building Constructed Before 1986 or Unknown	Unknown
207 E Roosevelt	<Null>	Non-Lead		Field identification	Within 175' of Field-Verified Non-Lead Main	Unknown	<Null>	Building Constructed Before 1986 or Unknown	Unknown
1929 Pioneer Way	<Null>	Non-Lead		Field identification	Within 175' of Field-Verified Non-Lead Main	Unknown	<Null>	Building Constructed Before 1986 or Unknown	Unknown
519 Arcadia Ave	<Null>	Non-Lead		Field identification	Within 175' of Field-Verified Non-Lead Main	Unknown	<Null>	Building Constructed Before 1986 or Unknown	Unknown
633 Arcadia Ave	<Null>	Non-Lead		Field identification	Within 175' of Field-Verified Non-Lead Main	Unknown	<Null>	Building Constructed Before 1986 or Unknown	Unknown
605 Arcadia Ave	<Null>	Non-Lead		Field identification	Within 175' of Field-Verified Non-Lead Main	Unknown	<Null>	Building Constructed Before 1986 or Unknown	Unknown
1832 Summit Dr	<Null>	Non-Lead		Field identification	Within 175' of Field-Verified Non-Lead Main	Unknown	<Null>	Building Constructed Before 1986 or Unknown	Unknown
1915 Boundary	<Null>	Non-Lead		Field identification	Within 175' of Field-Verified Non-Lead Main	Unknown	<Null>	Building Constructed Before 1986 or Unknown	Unknown
1922 Stevens	<Null>	Non-Lead		Field identification	Within 175' of Field-Verified Non-Lead Main	Unknown	<Null>	Building Constructed Before 1986 or Unknown	Unknown
219 Arcadia Ave	<Null>	Non-Lead		Field identification	Within 175' of Field-Verified Non-Lead Main	Non-Lead	Build/installation date after lead ban	Building Constructed After 1986	Non-Lead
2016 S Second	<Null>	Non-Lead		Field identification	Within 175' of Field-Verified Non-Lead Main	Unknown	<Null>	Building Constructed Before 1986 or Unknown	Unknown
1517 S Second	<Null>	Non-Lead		Field identification	Within 175' of Field-Verified Non-Lead Main	Unknown	<Null>	Building Constructed Before 1986 or Unknown	Unknown
1831 Summit Dr	<Null>	Non-Lead		Field identification	Within 175' of Field-Verified Non-Lead Main	Unknown	<Null>	Building Constructed Before 1986 or Unknown	Unknown
1919 Stevens	<Null>	Non-Lead		Field identification	Within 175' of Field-Verified Non-Lead Main	Unknown	<Null>	Building Constructed Before 1986 or Unknown	Unknown

City of Shelton Lead Service Inventory - September 2024									
Location Information		System-Owned Portion				Customer-Owned Portion			Entire Service Line Material Classification (required)
Location Identifier (required)		System-Owned Portion Service Line Material Classification (required)	If Non-Lead in Column D, Was Material Ever Previously Lead?	Basis of Material Classification (required)	Notes	Customer-Owned Portion Service Line Material Classification (required)	Basis of Material Classification (required)	Notes	
Street Address	Other Location Identifier (Acct ID)								
1732 Stevens	<Null>	Non-Lead		Field identification	Within 175' of Field-Verified Non-Lead Main	Unknown	<Null>	Building Constructed Before 1986 or Unknown	Unknown
102 E University Ave	<Null>	Non-Lead		Field identification	Within 175' of Field-Verified Non-Lead Main	Unknown	<Null>	Building Constructed Before 1986 or Unknown	Unknown
1818 Summit Dr	<Null>	Non-Lead		Field identification	Within 175' of Field-Verified Non-Lead Main	Unknown	<Null>	Building Constructed Before 1986 or Unknown	Unknown
105 E Roosevelt	<Null>	Non-Lead		Field identification	Within 175' of Field-Verified Non-Lead Main	Unknown	<Null>	Building Constructed Before 1986 or Unknown	Unknown
2020 Hay	<Null>	Non-Lead		Field identification	Within 175' of Field-Verified Non-Lead Main	Unknown	<Null>	Building Constructed Before 1986 or Unknown	Unknown
1923 Summit Dr	<Null>	Non-Lead		Field identification	Within 175' of Field-Verified Non-Lead Main	Unknown	<Null>	Building Constructed Before 1986 or Unknown	Unknown
221 Arcadia Ave	<Null>	Non-Lead		Field identification	Within 175' of Field-Verified Non-Lead Main	Unknown	<Null>	Building Constructed Before 1986 or Unknown	Unknown
627 Arcadia Ave	<Null>	Non-Lead		Field identification	Within 175' of Field-Verified Non-Lead Main	Unknown	<Null>	Building Constructed Before 1986 or Unknown	Unknown
437 Arcadia Ave	<Null>	Non-Lead		Field identification	Within 175' of Field-Verified Non-Lead Main	Unknown	<Null>	Building Constructed Before 1986 or Unknown	Unknown
2019 Ferry	<Null>	Non-Lead		Field identification	Within 175' of Field-Verified Non-Lead Main	Unknown	<Null>	Building Constructed Before 1986 or Unknown	Unknown
302 E Roosevelt	<Null>	Non-Lead		Field identification	Within 175' of Field-Verified Non-Lead Main	Unknown	<Null>	Building Constructed Before 1986 or Unknown	Unknown
512 Arcadia Ave	<Null>	Non-Lead		Field identification	Within 175' of Field-Verified Non-Lead Main	Unknown	<Null>	Building Constructed Before 1986 or Unknown	Unknown
1909 Stevens	<Null>	Non-Lead		Field identification	Within 175' of Field-Verified Non-Lead Main	Unknown	<Null>	Building Constructed Before 1986 or Unknown	Unknown
357 E University Ave	<Null>	Non-Lead		Field identification	Within 175' of Field-Verified Non-Lead Main	Unknown	<Null>	Building Constructed Before 1986 or Unknown	Unknown
305 Arcadia Ave	<Null>	Non-Lead		Field identification	Within 175' of Field-Verified Non-Lead Main	Unknown	<Null>	Building Constructed Before 1986 or Unknown	Unknown
1920 Boundary	<Null>	Non-Lead		Field identification	Within 175' of Field-Verified Non-Lead Main	Non-Lead	Build/installation date after lead ban	Building Constructed After 1986	Non-Lead
2032 Hay	<Null>	Non-Lead		Field identification	Within 175' of Field-Verified Non-Lead Main	Unknown	<Null>	Building Constructed Before 1986 or Unknown	Unknown
319 E Roosevelt	<Null>	Non-Lead		Field identification	Within 175' of Field-Verified Non-Lead Main	Unknown	<Null>	Building Constructed Before 1986 or Unknown	Unknown
1928 Stevens	<Null>	Non-Lead		Field identification	Within 175' of Field-Verified Non-Lead Main	Unknown	<Null>	Building Constructed Before 1986 or Unknown	Unknown
1821 Boundary	<Null>	Non-Lead		Field identification	Within 175' of Field-Verified Non-Lead Main	Non-Lead	Build/installation date after lead ban	Building Constructed After 1986	Non-Lead
405 Bellevue	<Null>	Non-Lead		Field identification	Within 175' of Field-Verified Non-Lead Main	Non-Lead	Build/installation date after lead ban	Building Constructed After 1986	Non-Lead
1736 Summit Dr	<Null>	Non-Lead		Field identification	Within 175' of Field-Verified Non-Lead Main	Unknown	<Null>	Building Constructed Before 1986 or Unknown	Unknown

City of Shelton Lead Service Inventory - September 2024									
Location Information		System-Owned Portion				Customer-Owned Portion			Entire Service Line Material Classification (required)
Location Identifier (required)		System-Owned Portion Service Line Material Classification (required)	If Non-Lead in Column D, Was Material Ever Previously Lead?	Basis of Material Classification (required)	Notes	Customer-Owned Portion Service Line Material Classification (required)	Basis of Material Classification (required)	Notes	
Street Address	Other Location Identifier (Acct ID)								
415 Bellevue	20-00100-07	Non-Lead		Field identification	Within 175' of Field-Verified Non-Lead Main	Unknown	<Null>	Building Constructed Before 1986 or Unknown	Unknown
123 E Wilson	<Null>	Non-Lead		Field identification	Within 175' of Field-Verified Non-Lead Main	Non-Lead	Build/installation date after lead ban	Building Constructed After 1986	Non-Lead
1749 Oly Hwy S	<Null>	Non-Lead		Field identification	Within 175' of Field-Verified Non-Lead Main	Unknown	<Null>	Building Constructed Before 1986 or Unknown	Unknown
416 Bellevue	20-00200-02	Non-Lead		Field identification	Within 175' of Field-Verified Non-Lead Main	Unknown	<Null>	Building Constructed Before 1986 or Unknown	Unknown
424 Bellevue	20-00300-06	Non-Lead		Field identification	Within 175' of Field-Verified Non-Lead Main	Unknown	<Null>	Building Constructed Before 1986 or Unknown	Unknown
417 & 419 Bellevue	20-00400-02	Non-Lead		Field identification	Within 175' of Field-Verified Non-Lead Main	Unknown	<Null>	Building Constructed Before 1986 or Unknown	Unknown
428 Bellevue	20-00500-02	Non-Lead		Field identification	Within 175' of Field-Verified Non-Lead Main	Unknown	<Null>	Building Constructed Before 1986 or Unknown	Unknown
503 Bellevue	20-00700-15	Non-Lead		Field identification	Within 175' of Field-Verified Non-Lead Main	Unknown	<Null>	Building Constructed Before 1986 or Unknown	Unknown
504 Bellevue	20-00800-03	Non-Lead		Field identification	Within 175' of Field-Verified Non-Lead Main	Unknown	<Null>	Building Constructed Before 1986 or Unknown	Unknown
512 Bellevue	20-00900-02	Non-Lead		Field identification	Within 175' of Field-Verified Non-Lead Main	Unknown	<Null>	Building Constructed Before 1986 or Unknown	Unknown
513 Bellevue	20-01000-10	Non-Lead		Field identification	Within 175' of Field-Verified Non-Lead Main	Unknown	<Null>	Building Constructed Before 1986 or Unknown	Unknown
521 Bellevue	20-01100-11	Non-Lead		Field identification	Within 175' of Field-Verified Non-Lead Main	Unknown	<Null>	Building Constructed Before 1986 or Unknown	Unknown
520 Bellevue	20-01200-03	Non-Lead		Field identification	Within 175' of Field-Verified Non-Lead Main	Unknown	<Null>	Building Constructed Before 1986 or Unknown	Unknown
526 Bellevue	20-01300-11	Non-Lead		Field identification	Within 175' of Field-Verified Non-Lead Main	Unknown	<Null>	Building Constructed Before 1986 or Unknown	Unknown
535 Bellevue	20-01500-03	Non-Lead		Field identification	Within 175' of Field-Verified Non-Lead Main	Unknown	<Null>	Building Constructed Before 1986 or Unknown	Unknown
527 Bellevue	20-01400-02	Non-Lead		Field identification	Within 175' of Field-Verified Non-Lead Main	Unknown	<Null>	Building Constructed Before 1986 or Unknown	Unknown
1725 Oly Hwy S	<Null>	Non-Lead		Field identification	Within 175' of Field-Verified Non-Lead Main	Unknown	<Null>	Building Constructed Before 1986 or Unknown	Unknown
534 Bellevue	20-01600-02	Non-Lead		Field identification	Within 175' of Field-Verified Non-Lead Main	Unknown	<Null>	Building Constructed Before 1986 or Unknown	Unknown
602 Bellevue	20-01800-03	Non-Lead		Field identification	Within 175' of Field-Verified Non-Lead Main	Unknown	<Null>	Building Constructed Before 1986 or Unknown	Unknown
1620 Division	20-01700-07	Non-Lead		Field identification	Within 175' of Field-Verified Non-Lead Main	Unknown	<Null>	Building Constructed Before 1986 or Unknown	Unknown
601 Bellevue	20-01900-05	Non-Lead		Field identification	Within 175' of Field-Verified Non-Lead Main	Unknown	<Null>	Building Constructed Before 1986 or Unknown	Unknown
611 Bellevue	20-02100-07	Non-Lead		Field identification	Within 175' of Field-Verified Non-Lead Main	Unknown	<Null>	Building Constructed Before 1986 or Unknown	Unknown

City of Shelton Lead Service Inventory - September 2024									
Location Information		System-Owned Portion				Customer-Owned Portion			Entire Service Line Material Classification (required)
Location Identifier (required)		System-Owned Portion Service Line Material Classification (required)	If Non-Lead in Column D, Was Material Ever Previously Lead?	Basis of Material Classification (required)	Notes	Customer-Owned Portion Service Line Material Classification (required)	Basis of Material Classification (required)	Notes	
Street Address	Other Location Identifier (Acct ID)								
608 Bellevue	20-02000-00	Non-Lead		Field identification	Within 175' of Field-Verified Non-Lead Main	Unknown	<Null>	Building Constructed Before 1986 or Unknown	Unknown
620 Bellevue	20-02300-04	Non-Lead		Field identification	Within 175' of Field-Verified Non-Lead Main	Unknown	<Null>	Building Constructed Before 1986 or Unknown	Unknown
619 Bellevue	20-02200-15	Non-Lead		Field identification	Within 175' of Field-Verified Non-Lead Main	Unknown	<Null>	Building Constructed Before 1986 or Unknown	Unknown
627 Bellevue	20-02400-07	Non-Lead		Field identification	Within 175' of Field-Verified Non-Lead Main	Non-Lead	Build/installation date after lead ban	Building Constructed After 1986	Non-Lead
628 Bellevue	20-02500-03	Non-Lead		Field identification	Within 175' of Field-Verified Non-Lead Main	Unknown	<Null>	Building Constructed Before 1986 or Unknown	Unknown
636 Bellevue	20-02700-07	Non-Lead		Field identification	Within 175' of Field-Verified Non-Lead Main	Unknown	<Null>	Building Constructed Before 1986 or Unknown	Unknown
635 Bellevue	20-02600-03	Non-Lead		Field identification	Within 175' of Field-Verified Non-Lead Main	Unknown	<Null>	Building Constructed Before 1986 or Unknown	Unknown
645 Bellevue	20-02800-04	Non-Lead		Field identification	Within 175' of Field-Verified Non-Lead Main	Unknown	<Null>	Building Constructed Before 1986 or Unknown	Unknown
642 Bellevue	20-02900-06	Non-Lead		Field identification	Within 175' of Field-Verified Non-Lead Main	Unknown	<Null>	Building Constructed Before 1986 or Unknown	Unknown
648 Bellevue	20-03000-17	Non-Lead		Field identification	Within 175' of Field-Verified Non-Lead Main	Unknown	<Null>	Building Constructed Before 1986 or Unknown	Unknown
1627 Summit Dr	20-03200-04	Non-Lead		Field identification	Within 175' of Field-Verified Non-Lead Main	Unknown	<Null>	Building Constructed Before 1986 or Unknown	Unknown
652 Bellevue	20-03100-08	Non-Lead		Field identification	Within 175' of Field-Verified Non-Lead Main	Unknown	<Null>	Building Constructed Before 1986 or Unknown	Unknown
1619 Summit Dr	20-03900-02	Non-Lead		Field identification	Within 175' of Field-Verified Non-Lead Main	Unknown	<Null>	Building Constructed Before 1986 or Unknown	Unknown
707 Cascade	20-03800-01	Non-Lead		Field identification	Within 175' of Field-Verified Non-Lead Main	Unknown	<Null>	Building Constructed Before 1986 or Unknown	Unknown
706 Cascade	20-04100-05	Non-Lead		Field identification	Within 175' of Field-Verified Non-Lead Main	Unknown	<Null>	Building Constructed Before 1986 or Unknown	Unknown
1518 Summit Dr	20-04300-04	Non-Lead		Field identification	Within 175' of Field-Verified Non-Lead Main	Unknown	<Null>	Building Constructed Before 1986 or Unknown	Unknown
1521 Summit Dr	20-04400-00	Non-Lead		Field identification	Within 175' of Field-Verified Non-Lead Main	Unknown	<Null>	Building Constructed Before 1986 or Unknown	Unknown
658 Cascade	20-04600-09	Non-Lead		Field identification	Within 175' of Field-Verified Non-Lead Main	Unknown	<Null>	Building Constructed Before 1986 or Unknown	Unknown
657 Cascade	20-04700-10	Non-Lead		Field identification	Within 175' of Field-Verified Non-Lead Main	Unknown	<Null>	Building Constructed Before 1986 or Unknown	Unknown
655 Cascade	20-04800-08	Non-Lead		Field identification	Within 175' of Field-Verified Non-Lead Main	Unknown	<Null>	Building Constructed Before 1986 or Unknown	Unknown
650 Cascade	20-04900-00	Non-Lead		Field identification	Within 175' of Field-Verified Non-Lead Main	Unknown	<Null>	Building Constructed Before 1986 or Unknown	Unknown
644 Cascade	20-05000-11	Non-Lead		Field identification	Within 175' of Field-Verified Non-Lead Main	Unknown	<Null>	Building Constructed Before 1986 or Unknown	Unknown

City of Shelton Lead Service Inventory - September 2024									
Location Information		System-Owned Portion				Customer-Owned Portion			Entire Service Line Material Classification (required)
Location Identifier (required)		System-Owned Portion Service Line Material Classification (required)	If Non-Lead in Column D, Was Material Ever Previously Lead?	Basis of Material Classification (required)	Notes	Customer-Owned Portion Service Line Material Classification (required)	Basis of Material Classification (required)	Notes	
Street Address	Other Location Identifier (Acct ID)								
645 Cascade	20-05100-04	Non-Lead		Field identification	Within 175' of Field-Verified Non-Lead Main	Unknown	<Null>	Building Constructed Before 1986 or Unknown	Unknown
636 Cascade	20-05300-07	Non-Lead		Field identification	Within 175' of Field-Verified Non-Lead Main	Unknown	<Null>	Building Constructed Before 1986 or Unknown	Unknown
635 Cascade	20-05400-04	Non-Lead		Field identification	Within 175' of Field-Verified Non-Lead Main	Unknown	<Null>	Building Constructed Before 1986 or Unknown	Unknown
627 Cascade	20-05600-03	Non-Lead		Field identification	Within 175' of Field-Verified Non-Lead Main	Unknown	<Null>	Building Constructed Before 1986 or Unknown	Unknown
619 Cascade	20-05700-04	Non-Lead		Field identification	Within 175' of Field-Verified Non-Lead Main	Unknown	<Null>	Building Constructed Before 1986 or Unknown	Unknown
618 Cascade	20-05800-05	Non-Lead		Field identification	Within 175' of Field-Verified Non-Lead Main	Unknown	<Null>	Building Constructed Before 1986 or Unknown	Unknown
611 Cascade	20-05900-10	Non-Lead		Field identification	Within 175' of Field-Verified Non-Lead Main	Unknown	<Null>	Building Constructed Before 1986 or Unknown	Unknown
1705 Oly Hwy S	20-03600-00	Non-Lead		Field identification	Within 175' of Field-Verified Non-Lead Main	Unknown	<Null>	Building Constructed Before 1986 or Unknown	Unknown
610 Cascade	20-06000-02	Non-Lead		Field identification	Within 175' of Field-Verified Non-Lead Main	Unknown	<Null>	Building Constructed Before 1986 or Unknown	Unknown
1520 Division	20-06100-07	Non-Lead		Field identification	Within 175' of Field-Verified Non-Lead Main	Unknown	<Null>	Building Constructed Before 1986 or Unknown	Unknown
1612 Division	20-06200-09	Non-Lead		Field identification	Within 175' of Field-Verified Non-Lead Main	Unknown	<Null>	Building Constructed Before 1986 or Unknown	Unknown
1519 Oly Hwy S	20-04200-09	Non-Lead		Field identification	Within 175' of Field-Verified Non-Lead Main	Unknown	<Null>	Building Constructed Before 1986 or Unknown	Unknown
534 Cascade	20-06400-01	Non-Lead		Field identification	Within 175' of Field-Verified Non-Lead Main	Unknown	<Null>	Building Constructed Before 1986 or Unknown	Unknown
533 Cascade	20-06300-03	Non-Lead		Field identification	Within 175' of Field-Verified Non-Lead Main	Unknown	<Null>	Building Constructed Before 1986 or Unknown	Unknown
527 Cascade	20-06600-00	Non-Lead		Field identification	Within 175' of Field-Verified Non-Lead Main	Unknown	<Null>	Building Constructed Before 1986 or Unknown	Unknown
516 Cascade	20-06700-05	Non-Lead		Field identification	Within 175' of Field-Verified Non-Lead Main	Unknown	<Null>	Building Constructed Before 1986 or Unknown	Unknown
528 Cascade	20-06500-12	Non-Lead		Field identification	Within 175' of Field-Verified Non-Lead Main	Unknown	<Null>	Building Constructed Before 1986 or Unknown	Unknown
512 Cascade	20-06800-04	Non-Lead		Field identification	Within 175' of Field-Verified Non-Lead Main	Unknown	<Null>	Building Constructed Before 1986 or Unknown	Unknown
432 Cascade	20-07101-05	Non-Lead		Field identification	Within 175' of Field-Verified Non-Lead Main	Non-Lead	Build/installation date after lead ban	Building Constructed After 1986	Non-Lead
428 Cascade	20-07200-11	Non-Lead		Field identification	Within 175' of Field-Verified Non-Lead Main	Unknown	<Null>	Building Constructed Before 1986 or Unknown	Unknown
1603 Union	20-07100-05	Non-Lead		Field identification	Within 175' of Field-Verified Non-Lead Main	Unknown	<Null>	Building Constructed Before 1986 or Unknown	Unknown
421 Cascade	20-07300-00	Non-Lead		Field identification	Within 175' of Field-Verified Non-Lead Main	Unknown	<Null>	Building Constructed Before 1986 or Unknown	Unknown

City of Shelton Lead Service Inventory - September 2024									
Location Information		System-Owned Portion				Customer-Owned Portion			Entire Service Line Material Classification (required)
Location Identifier (required)		System-Owned Portion Service Line Material Classification (required)	If Non-Lead in Column D, Was Material Ever Previously Lead?	Basis of Material Classification (required)	Notes	Customer-Owned Portion Service Line Material Classification (required)	Basis of Material Classification (required)	Notes	
Street Address	Other Location Identifier (Acct ID)								
418 Cascade	20-07400-03	Non-Lead		Field identification	Within 175' of Field-Verified Non-Lead Main	Unknown	<Null>	Building Constructed Before 1986 or Unknown	Unknown
417 Cascade	20-07500-00	Non-Lead		Field identification	Within 175' of Field-Verified Non-Lead Main	Unknown	<Null>	Building Constructed Before 1986 or Unknown	Unknown
405 Cascade	20-07501-00	Non-Lead		Field identification	Within 175' of Field-Verified Non-Lead Main	Non-Lead	Build/installation date after lead ban	Building Constructed After 1986	Non-Lead
1520 Boundary	20-07700-01	Non-Lead		Field identification	Within 175' of Field-Verified Non-Lead Main	Unknown	<Null>	Building Constructed Before 1986 or Unknown	Unknown
404 Cascade	20-07600-03	Non-Lead		Field identification	Within 175' of Field-Verified Non-Lead Main	Unknown	<Null>	Building Constructed Before 1986 or Unknown	Unknown
350 E University Ave #	20-07503-00	Non-Lead		Field identification	Private Main, Field-Verified Non-Lead	Non-Lead	Build/installation date after lead ban	Building Constructed After 1986	Non-Lead
1413 Boundary	20-08150-13	Non-Lead		Field identification	Within 175' of Field-Verified Non-Lead Main	Non-Lead	Build/installation date after lead ban	Building Constructed After 1986	Non-Lead
425 Dearborn	20-08500-04	Non-Lead		Field identification	Within 175' of Field-Verified Non-Lead Main	Unknown	<Null>	Building Constructed Before 1986 or Unknown	Unknown
430 Dearborn	20-08600-00	Non-Lead		Field identification	Within 175' of Field-Verified Non-Lead Main	Unknown	<Null>	Building Constructed Before 1986 or Unknown	Unknown
433 Dearborn	20-08700-01	Non-Lead		Field identification	Within 175' of Field-Verified Non-Lead Main	Unknown	<Null>	Building Constructed Before 1986 or Unknown	Unknown
350-S E University	20-07502-03	Non-Lead		Field identification	Private Main, Field-Verified Non-Lead	Non-Lead	Build/installation date after lead ban	Building Constructed After 1986	Non-Lead
505 Dearborn	20-09000-12	Non-Lead		Field identification	Within 175' of Field-Verified Non-Lead Main	Unknown	<Null>	Building Constructed Before 1986 or Unknown	Unknown
504 Dearborn	20-08900-01	Non-Lead		Field identification	Within 175' of Field-Verified Non-Lead Main	Unknown	<Null>	Building Constructed Before 1986 or Unknown	Unknown
514 Dearborn	20-09200-03	Non-Lead		Field identification	Within 175' of Field-Verified Non-Lead Main	Unknown	<Null>	Building Constructed Before 1986 or Unknown	Unknown
522 Dearborn	20-09400-12	Non-Lead		Field identification	Within 175' of Field-Verified Non-Lead Main	Unknown	<Null>	Building Constructed Before 1986 or Unknown	Unknown
524 Dearborn	20-09500-01	Non-Lead		Field identification	Within 175' of Field-Verified Non-Lead Main	Unknown	<Null>	Building Constructed Before 1986 or Unknown	Unknown
521 Dearborn	20-09300-04	Non-Lead		Field identification	Within 175' of Field-Verified Non-Lead Main	Unknown	<Null>	Building Constructed Before 1986 or Unknown	Unknown
529 Dearborn	20-09600-00	Non-Lead		Field identification	Within 175' of Field-Verified Non-Lead Main	Unknown	<Null>	Building Constructed Before 1986 or Unknown	Unknown
1518 Division	20-10000-06	Non-Lead		Field identification	Within 175' of Field-Verified Non-Lead Main	Non-Lead	Build/installation date after lead ban	Building Constructed After 1986	Non-Lead
1505 Division	20-09700-05	Non-Lead		Field identification	Within 175' of Field-Verified Non-Lead Main	Unknown	<Null>	Building Constructed Before 1986 or Unknown	Unknown
611 Dearborn	20-10100-07	Non-Lead		Field identification	Within 175' of Field-Verified Non-Lead Main	Unknown	<Null>	Building Constructed Before 1986 or Unknown	Unknown
610 Dearborn	20-10200-08	Non-Lead		Field identification	Within 175' of Field-Verified Non-Lead Main	Unknown	<Null>	Building Constructed Before 1986 or Unknown	Unknown

City of Shelton Lead Service Inventory - September 2024									
Location Information		System-Owned Portion				Customer-Owned Portion			Entire Service Line Material Classification (required)
Location Identifier (required)		System-Owned Portion Service Line Material Classification (required)	If Non-Lead in Column D, Was Material Ever Previously Lead?	Basis of Material Classification (required)	Notes	Customer-Owned Portion Service Line Material Classification (required)	Basis of Material Classification (required)	Notes	
Street Address	Other Location Identifier (Acct ID)								
618 Dearborn	20-10300-07	Non-Lead		Field identification	Within 175' of Field-Verified Non-Lead Main	Unknown	<Null>	Building Constructed Before 1986 or Unknown	Unknown
619 Dearborn	20-10400-01	Non-Lead		Field identification	Within 175' of Field-Verified Non-Lead Main	Unknown	<Null>	Building Constructed Before 1986 or Unknown	Unknown
627 Dearborn	20-10500-05	Non-Lead		Field identification	Within 175' of Field-Verified Non-Lead Main	Unknown	<Null>	Building Constructed Before 1986 or Unknown	Unknown
634 Dearborn	20-10600-00	Non-Lead		Field identification	Within 175' of Field-Verified Non-Lead Main	Unknown	<Null>	Building Constructed Before 1986 or Unknown	Unknown
633 Dearborn	20-10705-12	Non-Lead		Field identification	Within 175' of Field-Verified Non-Lead Main	Non-Lead	Build/installation date after lead ban	Building Constructed After 1986	Non-Lead
635 Dearborn	20-10700-04	Non-Lead		Field identification	Within 175' of Field-Verified Non-Lead Main	Non-Lead	Build/installation date after lead ban	Building Constructed After 1986	Non-Lead
643 Dearborn	20-10800-04	Non-Lead		Field identification	Within 175' of Field-Verified Non-Lead Main	Unknown	<Null>	Building Constructed Before 1986 or Unknown	Unknown
642 Dearborn	20-11000-06	Non-Lead		Field identification	Within 175' of Field-Verified Non-Lead Main	Unknown	<Null>	Building Constructed Before 1986 or Unknown	Unknown
650 Dearborn	20-11100-00	Non-Lead		Field identification	Within 175' of Field-Verified Non-Lead Main	Unknown	<Null>	Building Constructed Before 1986 or Unknown	Unknown
651 Dearborn	20-11200-05	Non-Lead		Field identification	Within 175' of Field-Verified Non-Lead Main	Unknown	<Null>	Building Constructed Before 1986 or Unknown	Unknown
654 Dearborn	20-11400-09	Non-Lead		Field identification	Within 175' of Field-Verified Non-Lead Main	Unknown	<Null>	Building Constructed Before 1986 or Unknown	Unknown
659 Dearborn	20-11300-08	Non-Lead		Field identification	Within 175' of Field-Verified Non-Lead Main	Unknown	<Null>	Building Constructed Before 1986 or Unknown	Unknown
668 Dearborn	20-11500-05	Non-Lead		Field identification	Within 175' of Field-Verified Non-Lead Main	Unknown	<Null>	Building Constructed Before 1986 or Unknown	Unknown
642 1/2 Dearborn	20-10900-03	Non-Lead		Field identification	Within 175' of Field-Verified Non-Lead Main	Unknown	<Null>	Building Constructed Before 1986 or Unknown	Unknown
1514 Summit Dr	20-11900-00	Non-Lead		Field identification	Within 175' of Field-Verified Non-Lead Main	Unknown	<Null>	Building Constructed Before 1986 or Unknown	Unknown
667 Dearborn	20-11600-03	Non-Lead		Field identification	Within 175' of Field-Verified Non-Lead Main	Unknown	<Null>	Building Constructed Before 1986 or Unknown	Unknown
705 Dearborn	20-12000-05	Non-Lead		Field identification	Within 175' of Field-Verified Non-Lead Main	Unknown	<Null>	Building Constructed Before 1986 or Unknown	Unknown
1511 Oly Hwy S	20-11800-11	Non-Lead		Field identification	Within 175' of Field-Verified Non-Lead Main	Unknown	<Null>	Building Constructed Before 1986 or Unknown	Unknown
1507 Oly Hwy S	20-11810-01	Non-Lead		Field identification	Within 175' of Field-Verified Non-Lead Main	Unknown	<Null>	Building Constructed Before 1986 or Unknown	Unknown
1427 Summit Dr	20-12400-02	Non-Lead		Field identification	Within 175' of Field-Verified Non-Lead Main	Unknown	<Null>	Building Constructed Before 1986 or Unknown	Unknown
1503 Oly Hwy s	20-12100-08	Non-Lead		Field identification	Within 175' of Field-Verified Non-Lead Main	Unknown	<Null>	Building Constructed Before 1986 or Unknown	Unknown
659 Ellinor	21-00100-01	Non-Lead		Field identification	Within 175' of Field-Verified Non-Lead Main	Unknown	<Null>	Building Constructed Before 1986 or Unknown	Unknown

City of Shelton Lead Service Inventory - September 2024									
Location Information		System-Owned Portion				Customer-Owned Portion			Entire Service Line Material Classification (required)
Location Identifier (required)		System-Owned Portion Service Line Material Classification (required)	If Non-Lead in Column D, Was Material Ever Previously Lead?	Basis of Material Classification (required)	Notes	Customer-Owned Portion Service Line Material Classification (required)	Basis of Material Classification (required)	Notes	
Street Address	Other Location Identifier (Acct ID)								
1327 Summit Dr	20-13000-00	Non-Lead		Field identification	Within 175' of Field-Verified Non-Lead Main	Non-Lead	Build/installation date after lead ban	Building Constructed After 1986	Non-Lead
646 Ellinor	20-13100-02	Non-Lead		Field identification	Within 175' of Field-Verified Non-Lead Main	Unknown	<Null>	Building Constructed Before 1986 or Unknown	Unknown
1421 Oly Hwy S	20-12300-06	Non-Lead		Field identification	Within 175' of Field-Verified Non-Lead Main	Unknown	<Null>	Building Constructed Before 1986 or Unknown	Unknown
651 Ellinor	21-00200-12	Non-Lead		Field identification	Within 175' of Field-Verified Non-Lead Main	Unknown	<Null>	Building Constructed Before 1986 or Unknown	Unknown
645 Ellinor	21-00300-06	Non-Lead		Field identification	Within 175' of Field-Verified Non-Lead Main	Unknown	<Null>	Building Constructed Before 1986 or Unknown	Unknown
635 Ellinor	21-00505-05	Non-Lead		Field identification	Within 175' of Field-Verified Non-Lead Main	Non-Lead	Build/installation date after lead ban	Building Constructed After 1986	Non-Lead
633 Ellinor	21-00600-03	Non-Lead		Field identification	Within 175' of Field-Verified Non-Lead Main	Non-Lead	Build/installation date after lead ban	Building Constructed After 1986	Non-Lead
636 Ellinor	21-00500-06	Non-Lead		Field identification	Within 175' of Field-Verified Non-Lead Main	Unknown	<Null>	Building Constructed Before 1986 or Unknown	Unknown
627 Ellinor	21-00800-04	Non-Lead		Field identification	Within 175' of Field-Verified Non-Lead Main	Unknown	<Null>	Building Constructed Before 1986 or Unknown	Unknown
620 Ellinor	21-00900-04	Non-Lead		Field identification	Within 175' of Field-Verified Non-Lead Main	Unknown	<Null>	Building Constructed Before 1986 or Unknown	Unknown
621 Ellinor	21-01000-01	Non-Lead		Field identification	Within 175' of Field-Verified Non-Lead Main	Non-Lead	Build/installation date after lead ban	Building Constructed After 1986	Non-Lead
611 Ellinor	21-01100-99	Non-Lead		Field identification	Within 175' of Field-Verified Non-Lead Main	Unknown	<Null>	Building Constructed Before 1986 or Unknown	Unknown
612 Ellinor	21-01200-04	Non-Lead		Field identification	Within 175' of Field-Verified Non-Lead Main	Unknown	<Null>	Building Constructed Before 1986 or Unknown	Unknown
1320 Division	21-01300-12	Non-Lead		Field identification	Within 175' of Field-Verified Non-Lead Main	Unknown	<Null>	Building Constructed Before 1986 or Unknown	Unknown
605 Ellinor	21-01500-11	Non-Lead		Field identification	Within 175' of Field-Verified Non-Lead Main	Unknown	<Null>	Building Constructed Before 1986 or Unknown	Unknown
604 Ellinor	21-01400-06	Non-Lead		Field identification	Within 175' of Field-Verified Non-Lead Main	Unknown	<Null>	Building Constructed Before 1986 or Unknown	Unknown
525 Ellinor	21-01900-08	Non-Lead		Field identification	Within 175' of Field-Verified Non-Lead Main	Unknown	<Null>	Building Constructed Before 1986 or Unknown	Unknown
535 Elinor	21-01600-08	Non-Lead		Field identification	Within 175' of Field-Verified Non-Lead Main	Unknown	<Null>	Building Constructed Before 1986 or Unknown	Unknown
534 Ellinor	21-01700-01	Non-Lead		Field identification	Within 175' of Field-Verified Non-Lead Main	Unknown	<Null>	Building Constructed Before 1986 or Unknown	Unknown
528 Ellinor	21-02000-08	Non-Lead		Field identification	Within 175' of Field-Verified Non-Lead Main	Unknown	<Null>	Building Constructed Before 1986 or Unknown	Unknown
1321 Division	21-01800-13	Non-Lead		Field identification	Within 175' of Field-Verified Non-Lead Main	Unknown	<Null>	Building Constructed Before 1986 or Unknown	Unknown
517 Ellinor	21-02100-02	Non-Lead		Field identification	Within 175' of Field-Verified Non-Lead Main	Unknown	<Null>	Building Constructed Before 1986 or Unknown	Unknown

City of Shelton Lead Service Inventory - September 2024									
Location Information		System-Owned Portion				Customer-Owned Portion			Entire Service Line Material Classification (required)
Location Identifier (required)		System-Owned Portion Service Line Material Classification (required)	If Non-Lead in Column D, Was Material Ever Previously Lead?	Basis of Material Classification (required)	Notes	Customer-Owned Portion Service Line Material Classification (required)	Basis of Material Classification (required)	Notes	
Street Address	Other Location Identifier (Acct ID)								
518 Ellinor	21-02200-03	Non-Lead		Field identification	Within 175' of Field-Verified Non-Lead Main	Unknown	<Null>	Building Constructed Before 1986 or Unknown	Unknown
514 Ellinor	21-02300-10	Non-Lead		Field identification	Within 175' of Field-Verified Non-Lead Main	Unknown	<Null>	Building Constructed Before 1986 or Unknown	Unknown
505 Ellinor	21-02500-05	Non-Lead		Field identification	Within 175' of Field-Verified Non-Lead Main	Unknown	<Null>	Building Constructed Before 1986 or Unknown	Unknown
511 Ellinor	21-02400-06	Non-Lead		Field identification	Within 175' of Field-Verified Non-Lead Main	Unknown	<Null>	Building Constructed Before 1986 or Unknown	Unknown
500 Ellinor	21-02600-00	Non-Lead		Field identification	Within 175' of Field-Verified Non-Lead Main	Unknown	<Null>	Building Constructed Before 1986 or Unknown	Unknown
433 Ellinor	21-02700-01	Non-Lead		Field identification	Within 175' of Field-Verified Non-Lead Main	Unknown	<Null>	Building Constructed Before 1986 or Unknown	Unknown
428 Ellinor	21-02900-06	Non-Lead		Field identification	Within 175' of Field-Verified Non-Lead Main	Unknown	<Null>	Building Constructed Before 1986 or Unknown	Unknown
432 Ellinor	21-02800-03	Non-Lead		Field identification	Within 175' of Field-Verified Non-Lead Main	Unknown	<Null>	Building Constructed Before 1986 or Unknown	Unknown
425 Ellinor	21-03000-01	Non-Lead		Field identification	Within 175' of Field-Verified Non-Lead Main	Unknown	<Null>	Building Constructed Before 1986 or Unknown	Unknown
421 Ellinor	21-03100-05	Non-Lead		Field identification	Within 175' of Field-Verified Non-Lead Main	Unknown	<Null>	Building Constructed Before 1986 or Unknown	Unknown
420 Ellinor	21-03200-13	Non-Lead		Field identification	Within 175' of Field-Verified Non-Lead Main	Unknown	<Null>	Building Constructed Before 1986 or Unknown	Unknown
410 Ellinor	21-03300-03	Non-Lead		Field identification	Within 175' of Field-Verified Non-Lead Main	Unknown	<Null>	Building Constructed Before 1986 or Unknown	Unknown
411 Ellinor	21-03400-06	Non-Lead		Field identification	Within 175' of Field-Verified Non-Lead Main	Non-Lead	Build/installation date after lead ban	Building Constructed After 1986	Non-Lead
1403 Boundary	21-03507-05	Non-Lead		Field identification	Within 175' of Field-Verified Non-Lead Main	Non-Lead	Build/installation date after lead ban	Building Constructed After 1986	Non-Lead
1411 Boundary	21-03505-02	Non-Lead		Field identification	Within 175' of Field-Verified Non-Lead Main	Non-Lead	Build/installation date after lead ban	Building Constructed After 1986	Non-Lead
403 Ellinor	21-03500-12	Non-Lead		Field identification	Within 175' of Field-Verified Non-Lead Main	Unknown	<Null>	Building Constructed Before 1986 or Unknown	Unknown
1323 Bounary	21-03700-13	Non-Lead		Field identification	Within 175' of Field-Verified Non-Lead Main	Unknown	<Null>	Building Constructed Before 1986 or Unknown	Unknown
1321 Boundary	21-03600-08	Non-Lead		Field identification	Within 175' of Field-Verified Non-Lead Main	Unknown	<Null>	Building Constructed Before 1986 or Unknown	Unknown
402 Ellinor	21-03900-03	Non-Lead		Field identification	Within 175' of Field-Verified Non-Lead Main	Unknown	<Null>	Building Constructed Before 1986 or Unknown	Unknown
1301 Boundary	21-03904-00	Non-Lead		Field identification	Within 175' of Field-Verified Non-Lead Main	Non-Lead	Build/installation date after lead ban	Building Constructed After 1986	Non-Lead
403 Fairmount	21-04100-00	Non-Lead		Field identification	Within 175' of Field-Verified Non-Lead Main	Unknown	<Null>	Building Constructed Before 1986 or Unknown	Unknown
415 Fairmount	21-04300-04	Non-Lead		Field identification	Within 175' of Field-Verified Non-Lead Main	Unknown	<Null>	Building Constructed Before 1986 or Unknown	Unknown

City of Shelton Lead Service Inventory - September 2024									
Location Information		System-Owned Portion				Customer-Owned Portion			Entire Service Line Material Classification (required)
Location Identifier (required)		System-Owned Portion Service Line Material Classification (required)	If Non-Lead in Column D, Was Material Ever Previously Lead?	Basis of Material Classification (required)	Notes	Customer-Owned Portion Service Line Material Classification (required)	Basis of Material Classification (required)	Notes	
Street Address	Other Location Identifier (Acct ID)								
421 Fairmount	21-04500-01	Non-Lead		Field identification	Within 175' of Field-Verified Non-Lead Main	Unknown	<Null>	Building Constructed Before 1986 or Unknown	Unknown
429 Fairmount	21-04600-06	Non-Lead		Field identification	Within 175' of Field-Verified Non-Lead Main	Unknown	<Null>	Building Constructed Before 1986 or Unknown	Unknown
502 Fairmount	21-05200-07	Non-Lead		Field identification	Within 175' of Field-Verified Non-Lead Main	Unknown	<Null>	Building Constructed Before 1986 or Unknown	Unknown
505 Fairmount	21-05300-03	Non-Lead		Field identification	Within 175' of Field-Verified Non-Lead Main	Unknown	<Null>	Building Constructed Before 1986 or Unknown	Unknown
511 Fairmount	21-05400-03	Non-Lead		Field identification	Within 175' of Field-Verified Non-Lead Main	Non-Lead	Build/installation date after lead ban	Building Constructed After 1986	Non-Lead
521 Fairmount	21-05500-02	Non-Lead		Field identification	Within 175' of Field-Verified Non-Lead Main	Unknown	<Null>	Building Constructed Before 1986 or Unknown	Unknown
436 1/2 Fairmount	21-05100-02	Non-Lead		Field identification	Within 175' of Field-Verified Non-Lead Main	Unknown	<Null>	Building Constructed Before 1986 or Unknown	Unknown
527 Fairmount	21-05700-00	Non-Lead		Field identification	Within 175' of Field-Verified Non-Lead Main	Unknown	<Null>	Building Constructed Before 1986 or Unknown	Unknown
605 Fairmount	21-06200-01	Non-Lead		Field identification	Within 175' of Field-Verified Non-Lead Main	Unknown	<Null>	Building Constructed Before 1986 or Unknown	Unknown
611 Fairmount	21-06300-99	Non-Lead		Field identification	Within 175' of Field-Verified Non-Lead Main	Unknown	<Null>	Building Constructed Before 1986 or Unknown	Unknown
610 Fairmount	21-06400-04	Non-Lead		Field identification	Within 175' of Field-Verified Non-Lead Main	Unknown	<Null>	Building Constructed Before 1986 or Unknown	Unknown
629 Fairmount	21-06700-04	Non-Lead		Field identification	Within 175' of Field-Verified Non-Lead Main	Unknown	<Null>	Building Constructed Before 1986 or Unknown	Unknown
707 Fairmount	21-07200-01	Non-Lead		Field identification	Within 175' of Field-Verified Non-Lead Main	Unknown	<Null>	Building Constructed Before 1986 or Unknown	Unknown
1311 Summit Dr	21-06901-04	Non-Lead		Field identification	Within 175' of Field-Verified Non-Lead Main	Unknown	<Null>	Building Constructed Before 1986 or Unknown	Unknown
635 Fairmount	21-06800-09	Non-Lead		Field identification	Within 175' of Field-Verified Non-Lead Main	Non-Lead	Build/installation date after lead ban	Building Constructed After 1986	Non-Lead
806 Fairmount	21-07800-03	Non-Lead		Field identification	Within 175' of Field-Verified Non-Lead Main	Unknown	<Null>	Building Constructed Before 1986 or Unknown	Unknown
810 Fairmount	21-08000-99	Non-Lead		Field identification	Within 175' of Field-Verified Non-Lead Main	Unknown	<Null>	Building Constructed Before 1986 or Unknown	Unknown
820 Fairmount	21-08200-99	Non-Lead		Field identification	Within 175' of Field-Verified Non-Lead Main	Unknown	<Null>	Building Constructed Before 1986 or Unknown	Unknown
855 Fairmount	21-08700-05	Non-Lead		Field identification	Within 175' of Field-Verified Non-Lead Main	Unknown	<Null>	Building Constructed Before 1986 or Unknown	Unknown
885 Fairmount	21-09200-09	Non-Lead		Field identification	Within 175' of Field-Verified Non-Lead Main	Unknown	<Null>	Building Constructed Before 1986 or Unknown	Unknown
865-S Fairmount	21-08800-99	Non-Lead		Field identification	Within 175' of Field-Verified Non-Lead Main	Non-Lead	Build/installation date after lead ban	Building Constructed After 1986	Non-Lead
1306 Oly Hwy S	21-08400-04	Non-Lead		Field identification	Within 175' of Field-Verified Non-Lead Main	Unknown	<Null>	Building Constructed Before 1986 or Unknown	Unknown

City of Shelton Lead Service Inventory - September 2024									
Location Information		System-Owned Portion				Customer-Owned Portion			Entire Service Line Material Classification (required)
Location Identifier (required)		System-Owned Portion Service Line Material Classification (required)	If Non-Lead in Column D, Was Material Ever Previously Lead?	Basis of Material Classification (required)	Notes	Customer-Owned Portion Service Line Material Classification (required)	Basis of Material Classification (required)	Notes	
Street Address	Other Location Identifier (Acct ID)								
1304 Oly Hwy S	21-07900-99	Non-Lead		Field identification	Within 175' of Field-Verified Non-Lead Main	Unknown	<Null>	Building Constructed Before 1986 or Unknown	Unknown
1312 Edgewood	21-09300-03	Non-Lead		Field identification	Within 175' of Field-Verified Non-Lead Main	Unknown	<Null>	Building Constructed Before 1986 or Unknown	Unknown
1306 Edgewood	21-09400-06	Non-Lead		Field identification	Within 175' of Field-Verified Non-Lead Main	Non-Lead	Build/installation date after lead ban	Building Constructed After 1986	Non-Lead
1212 Edgewood	21-09500-03	Non-Lead		Field identification	Within 175' of Field-Verified Non-Lead Main	Unknown	<Null>	Building Constructed Before 1986 or Unknown	Unknown
1224 Edgewood	21-09600-03	Non-Lead		Field identification	Within 175' of Field-Verified Non-Lead Main	Unknown	<Null>	Building Constructed Before 1986 or Unknown	Unknown
915 Fairmount	21-09700-00	Non-Lead		Field identification	Within 175' of Field-Verified Non-Lead Main	Unknown	<Null>	Building Constructed Before 1986 or Unknown	Unknown
1316 Holman	21-10050-02	Non-Lead		Field identification	Within 175' of Field-Verified Non-Lead Main	Non-Lead	Build/installation date after lead ban	Building Constructed After 1986	Non-Lead
919 Fairmount	21-09900-08	Non-Lead		Field identification	Within 175' of Field-Verified Non-Lead Main	Unknown	<Null>	Building Constructed Before 1986 or Unknown	Unknown
917 Fairmount	21-09800-04	Non-Lead		Field identification	Within 175' of Field-Verified Non-Lead Main	Unknown	<Null>	Building Constructed Before 1986 or Unknown	Unknown
1314 Holman	21-10060-99	Non-Lead		Field identification	Within 175' of Field-Verified Non-Lead Main	Non-Lead	Build/installation date after lead ban	Building Constructed After 1986	Non-Lead
1312 Holman	21-10080-01	Non-Lead		Field identification	Within 175' of Field-Verified Non-Lead Main	Non-Lead	Build/installation date after lead ban	Building Constructed After 1986	Non-Lead
1310 Holman	21-10070-10	Non-Lead		Field identification	Within 175' of Field-Verified Non-Lead Main	Non-Lead	Build/installation date after lead ban	Building Constructed After 1986	Non-Lead
1017 Fairmount	21-10006-06	Non-Lead		Field identification	Within 175' of Field-Verified Non-Lead Main	Non-Lead	Build/installation date after lead ban	Building Constructed After 1986	Non-Lead
1015 Fairmount	21-10005-06	Non-Lead		Field identification	Within 175' of Field-Verified Non-Lead Main	Non-Lead	Build/installation date after lead ban	Building Constructed After 1986	Non-Lead
1027 Fairmount	21-10200-09	Non-Lead		Field identification	Within 175' of Field-Verified Non-Lead Main	Unknown	<Null>	Building Constructed Before 1986 or Unknown	Unknown
1035 Fairmount	21-10300-02	Non-Lead		Field identification	Within 175' of Field-Verified Non-Lead Main	Unknown	<Null>	Building Constructed Before 1986 or Unknown	Unknown
1043 Fairmount	21-10400-04	Non-Lead		Field identification	Within 175' of Field-Verified Non-Lead Main	Non-Lead	Build/installation date after lead ban	Building Constructed After 1986	Non-Lead
1020, 1022 & 1024 Fairmount	21-10304-00	Non-Lead		Field identification	Within 175' of Field-Verified Non-Lead Main	Non-Lead	Build/installation date after lead ban	Building Constructed After 1986	Non-Lead
1030, 1032, & 1034 Fairmount	21-10305-00	Non-Lead		Field identification	Within 175' of Field-Verified Non-Lead Main	Non-Lead	Build/installation date after lead ban	Building Constructed After 1986	Non-Lead
1103 Fairmount	21-10500-01	Non-Lead		Field identification	Within 175' of Field-Verified Non-Lead Main	Unknown	<Null>	Building Constructed Before 1986 or Unknown	Unknown
1319 Center	21-11700-02	Non-Lead		Installation date after lead ban	Within 175' of Post-1986 Water Main	Unknown	<Null>	Building Constructed Before 1986 or Unknown	Unknown
1240 Fairmount	21-11800-06	Non-Lead		Installation date after lead ban	Within 175' of Post-1986 Water Main	Unknown	<Null>	Building Constructed Before 1986 or Unknown	Unknown

City of Shelton Lead Service Inventory - September 2024									
Location Information		System-Owned Portion				Customer-Owned Portion			Entire Service Line Material Classification (required)
Location Identifier (required)		System-Owned Portion Service Line Material Classification (required)	If Non-Lead in Column D, Was Material Ever Previously Lead?	Basis of Material Classification (required)	Notes	Customer-Owned Portion Service Line Material Classification (required)	Basis of Material Classification (required)	Notes	
Street Address	Other Location Identifier (Acct ID)								
1260 Fairmount	21-12000-03	Non-Lead		Installation date after lead ban	Within 175' of Post-1986 Water Main	Unknown	<Null>	Building Constructed Before 1986 or Unknown	Unknown
1306 Center	21-11800-06	Non-Lead		Installation date after lead ban	Within 175' of Post-1986 Water Main	Unknown	<Null>	Building Constructed Before 1986 or Unknown	Unknown
1317 Fairmount	21-12100-10	Non-Lead		Installation date after lead ban	Within 175' of Post-1986 Water Main	Unknown	<Null>	Building Constructed Before 1986 or Unknown	Unknown
1429 Fairmount	21-12500-11	Non-Lead		Installation date after lead ban	Within 175' of Post-1986 Water Main	Unknown	<Null>	Building Constructed Before 1986 or Unknown	Unknown
1544 Fairmount	21-12710-04	Non-Lead		Installation date after lead ban	Within 175' of Post-1986 Water Main	Unknown	<Null>	Building Constructed Before 1986 or Unknown	Unknown
1700 Fairmount	21-12800-00	Non-Lead		Field identification	Within 175' of Field-Verified Non-Lead Main	Unknown	<Null>	Building Constructed Before 1986 or Unknown	Unknown
1321 Puget	21-12750-01	Non-Lead		Installation date after lead ban	Within 175' of Post-1986 Water Main	Non-Lead	Build/installation date after lead ban	Building Constructed After 1986	Non-Lead
1342 Puget	21-12801-07	Non-Lead		Installation date after lead ban	Within 175' of Post-1986 Water Main	Unknown	<Null>	Building Constructed Before 1986 or Unknown	Unknown
1428 Puget	21-13000-02	Non-Lead		Installation date after lead ban	Within 175' of Post-1986 Water Main	Unknown	<Null>	Building Constructed Before 1986 or Unknown	Unknown
1408 Puget	21-12900-03	Non-Lead		Installation date after lead ban	Within 175' of Post-1986 Water Main	Unknown	<Null>	Building Constructed Before 1986 or Unknown	Unknown
1506 Puget	21-13100-00	Non-Lead		Installation date after lead ban	Within 175' of Post-1986 Water Main	Unknown	<Null>	Building Constructed Before 1986 or Unknown	Unknown
1519 Puget	22-00100-08, 22-00100-09	Non-Lead		Installation date after lead ban	Within 175' of Post-1986 Water Main	Unknown	<Null>	Building Constructed Before 1986 or Unknown	Unknown
1600 Puget	22-00114-01	Non-Lead		Installation date after lead ban	Within 175' of Post-1986 Water Main	Non-Lead	Build/installation date after lead ban	Building Constructed After 1986	Non-Lead
1601 Puget	22-00109-16	Non-Lead		Installation date after lead ban	Within 175' of Post-1986 Water Main	Non-Lead	Build/installation date after lead ban	Building Constructed After 1986	Non-Lead
1605 Puget	22-00106-01	Non-Lead		Installation date after lead ban	Within 175' of Post-1986 Water Main	Non-Lead	Build/installation date after lead ban	Building Constructed After 1986	Non-Lead
1612 Puget	22-00125-01	Non-Lead		Installation date after lead ban	Within 175' of Post-1986 Water Main	Non-Lead	Build/installation date after lead ban	Building Constructed After 1986	Non-Lead
1410 Dickinson	22-00195-06	Non-Lead		Installation date after lead ban	Within 175' of Post-1986 Water Main	Non-Lead	Build/installation date after lead ban	Building Constructed After 1986	Non-Lead
1403 Dickinson	22-00200-01	Non-Lead		Installation date after lead ban	Within 175' of Post-1986 Water Main	Unknown	<Null>	Building Constructed Before 1986 or Unknown	Unknown
1404 Dickinson	22-00201-10, 22-00201-11	Non-Lead		Installation date after lead ban	Within 175' of Post-1986 Water Main	Unknown	<Null>	Building Constructed Before 1986 or Unknown	Unknown
1316 Bay St	22-00220-02	Non-Lead		Installation date after lead ban	Within 175' of Post-1986 Water Main	Non-Lead	Build/installation date after lead ban	Building Constructed After 1986	Non-Lead
1308 Bay St	22-00215-04	Non-Lead		Installation date after lead ban	Within 175' of Post-1986 Water Main	Non-Lead	Build/installation date after lead ban	Building Constructed After 1986	Non-Lead
1220 Bay St	22-00240-01	Non-Lead		Installation date after lead ban	Within 175' of Post-1986 Water Main	Non-Lead	Build/installation date after lead ban	Building Constructed After 1986	Non-Lead

City of Shelton Lead Service Inventory - September 2024									
Location Information		System-Owned Portion				Customer-Owned Portion			Entire Service Line Material Classification (required)
Location Identifier (required)		System-Owned Portion Service Line Material Classification (required)	If Non-Lead in Column D, Was Material Ever Previously Lead?	Basis of Material Classification (required)	Notes	Customer-Owned Portion Service Line Material Classification (required)	Basis of Material Classification (required)	Notes	
Street Address	Other Location Identifier (Acct ID)								
1300 Bay St	22-00210-03	Non-Lead		Installation date after lead ban	Within 175' of Post-1986 Water Main	Non-Lead	Build/installation date after lead ban	Building Constructed After 1986	Non-Lead
1230 Bay St	22-00260-02	Non-Lead		Installation date after lead ban	Within 175' of Post-1986 Water Main	Non-Lead	Build/installation date after lead ban	Building Constructed After 1986	Non-Lead
1403 1/2-S Dickinson	22-00190-99	Non-Lead		Installation date after lead ban	Within 175' of Post-1986 Water Main	Unknown	<Null>	Building Constructed Before 1986 or Unknown	Unknown
1206 Bay St	22-00225-09	Non-Lead		Installation date after lead ban	Within 175' of Post-1986 Water Main	Non-Lead	Build/installation date after lead ban	Building Constructed After 1986	Non-Lead
1401 Dearborn	22-02900-00	Non-Lead		Installation date after lead ban	Within 175' of Post-1986 Water Main	Unknown	<Null>	Building Constructed Before 1986 or Unknown	Unknown
1200 Bay St	22-00230-02	Non-Lead		Installation date after lead ban	Within 175' of Post-1986 Water Main	Non-Lead	Build/installation date after lead ban	Building Constructed After 1986	Non-Lead
1329 Dickinson	22-00400-99	Non-Lead		Installation date after lead ban	Within 175' of Post-1986 Water Main	Unknown	<Null>	Building Constructed Before 1986 or Unknown	Unknown
1603 Bay St	22-16000-01	Non-Lead		Installation date after lead ban	Within 175' of Post-1986 Water Main	Non-Lead	Build/installation date after lead ban	Building Constructed After 1986	Non-Lead
1317 Dickinson	22-00500-99	Non-Lead		Installation date after lead ban	Within 175' of Post-1986 Water Main	Unknown	<Null>	Building Constructed Before 1986 or Unknown	Unknown
1320 Dickinson	22-00700-01	Non-Lead		Installation date after lead ban	Within 175' of Post-1986 Water Main	Non-Lead	Build/installation date after lead ban	Building Constructed After 1986	Non-Lead
1322 Dickinson	22-00600-00	Non-Lead		Installation date after lead ban	Within 175' of Post-1986 Water Main	Unknown	<Null>	Building Constructed Before 1986 or Unknown	Unknown
1309 Dickinson	22-00800-99	Non-Lead		Installation date after lead ban	Within 175' of Post-1986 Water Main	Unknown	<Null>	Building Constructed Before 1986 or Unknown	Unknown
1307 Dickinson	22-00900-00	Non-Lead		Installation date after lead ban	Within 175' of Post-1986 Water Main	Unknown	<Null>	Building Constructed Before 1986 or Unknown	Unknown
1620 Center	22-01000-01	Non-Lead		Installation date after lead ban	Within 175' of Post-1986 Water Main	Unknown	<Null>	Building Constructed Before 1986 or Unknown	Unknown
1617 Center	22-01100-03	Non-Lead		Installation date after lead ban	Within 175' of Post-1986 Water Main	Unknown	<Null>	Building Constructed Before 1986 or Unknown	Unknown
1602 Center	22-01300-02	Non-Lead		Installation date after lead ban	Within 175' of Post-1986 Water Main	Unknown	<Null>	Building Constructed Before 1986 or Unknown	Unknown
1527 Center	22-01400-07	Non-Lead		Installation date after lead ban	Within 175' of Post-1986 Water Main	Unknown	<Null>	Building Constructed Before 1986 or Unknown	Unknown
1516 Center	22-01600-00	Non-Lead		Installation date after lead ban	Within 175' of Post-1986 Water Main	Unknown	<Null>	Building Constructed Before 1986 or Unknown	Unknown
1511 Center	22-01700-04	Non-Lead		Installation date after lead ban	Within 175' of Post-1986 Water Main	Unknown	<Null>	Building Constructed Before 1986 or Unknown	Unknown
1507 Center	22-01900-05	Non-Lead		Installation date after lead ban	Within 175' of Post-1986 Water Main	Unknown	<Null>	Building Constructed Before 1986 or Unknown	Unknown
1304 Dearborn	22-02300-10	Non-Lead		Installation date after lead ban	Within 175' of Post-1986 Water Main	Unknown	<Null>	Building Constructed Before 1986 or Unknown	Unknown
1314 Dearborn	22-02400-01	Non-Lead		Installation date after lead ban	Within 175' of Post-1986 Water Main	Unknown	<Null>	Building Constructed Before 1986 or Unknown	Unknown

City of Shelton Lead Service Inventory - September 2024									
Location Information		System-Owned Portion				Customer-Owned Portion			Entire Service Line Material Classification (required)
Location Identifier (required)		System-Owned Portion Service Line Material Classification (required)	If Non-Lead in Column D, Was Material Ever Previously Lead?	Basis of Material Classification (required)	Notes	Customer-Owned Portion Service Line Material Classification (required)	Basis of Material Classification (required)	Notes	
Street Address	Other Location Identifier (Acct ID)								
1421 Center	22-02000-02	Non-Lead		Installation date after lead ban	Within 175' of Post-1986 Water Main	Unknown	<Null>	Building Constructed Before 1986 or Unknown	Unknown
1425 Center	22-02200-08	Non-Lead		Installation date after lead ban	Within 175' of Post-1986 Water Main	Unknown	<Null>	Building Constructed Before 1986 or Unknown	Unknown
1322 Dearborn	22-02500-00	Non-Lead		Installation date after lead ban	Within 175' of Post-1986 Water Main	Unknown	<Null>	Building Constructed Before 1986 or Unknown	Unknown
1321 Dearborn	22-02600-09	Non-Lead		Installation date after lead ban	Within 175' of Post-1986 Water Main	Unknown	<Null>	Building Constructed Before 1986 or Unknown	Unknown
1330 Dearborn	22-02700-03	Non-Lead		Installation date after lead ban	Within 175' of Post-1986 Water Main	Unknown	<Null>	Building Constructed Before 1986 or Unknown	Unknown
1405 Dearborn	22-03000-02	Non-Lead		Installation date after lead ban	Within 175' of Post-1986 Water Main	Unknown	<Null>	Building Constructed Before 1986 or Unknown	Unknown
1338 Dearborn	22-02800-04	Non-Lead		Installation date after lead ban	Within 175' of Post-1986 Water Main	Unknown	<Null>	Building Constructed Before 1986 or Unknown	Unknown
1406 Dearborn	22-03100-00	Non-Lead		Installation date after lead ban	Within 175' of Post-1986 Water Main	Unknown	<Null>	Building Constructed Before 1986 or Unknown	Unknown
1414 Dearborn	22-03300-02	Non-Lead		Installation date after lead ban	Within 175' of Post-1986 Water Main	Unknown	<Null>	Building Constructed Before 1986 or Unknown	Unknown
1415 Dearborn	22-03400-03	Non-Lead		Installation date after lead ban	Within 175' of Post-1986 Water Main	Unknown	<Null>	Building Constructed Before 1986 or Unknown	Unknown
1422 Dearborn	22-03500-05	Non-Lead		Installation date after lead ban	Within 175' of Post-1986 Water Main	Unknown	<Null>	Building Constructed Before 1986 or Unknown	Unknown
1425 Dearborn	22-03600-08	Non-Lead		Installation date after lead ban	Within 175' of Post-1986 Water Main	Unknown	<Null>	Building Constructed Before 1986 or Unknown	Unknown
1438 Dearborn	22-03900-04	Non-Lead		Installation date after lead ban	Within 175' of Post-1986 Water Main	Unknown	<Null>	Building Constructed Before 1986 or Unknown	Unknown
1439 Ellinor	22-04000-03	Non-Lead		Installation date after lead ban	Within 175' of Post-1986 Water Main	Unknown	<Null>	Building Constructed Before 1986 or Unknown	Unknown
1431 Ellinor	22-04100-02	Non-Lead		Installation date after lead ban	Within 175' of Post-1986 Water Main	Unknown	<Null>	Building Constructed Before 1986 or Unknown	Unknown
1426 Ellinor	22-04200-05	Non-Lead		Installation date after lead ban	Within 175' of Post-1986 Water Main	Unknown	<Null>	Building Constructed Before 1986 or Unknown	Unknown
1423 Ellinor	22-04300-03	Non-Lead		Installation date after lead ban	Within 175' of Post-1986 Water Main	Unknown	<Null>	Building Constructed Before 1986 or Unknown	Unknown
1413 Ellinor	22-04500-07	Non-Lead		Installation date after lead ban	Within 175' of Post-1986 Water Main	Unknown	<Null>	Building Constructed Before 1986 or Unknown	Unknown
1405 Ellinor	22-04700-04	Non-Lead		Installation date after lead ban	Within 175' of Post-1986 Water Main	Unknown	<Null>	Building Constructed Before 1986 or Unknown	Unknown
1337 Ellinor	22-04900-03	Non-Lead		Installation date after lead ban	Within 175' of Post-1986 Water Main	Unknown	<Null>	Building Constructed Before 1986 or Unknown	Unknown
1334 Ellinor	22-05000-10	Non-Lead		Installation date after lead ban	Within 175' of Post-1986 Water Main	Unknown	<Null>	Building Constructed Before 1986 or Unknown	Unknown
1329 Ellinor	22-05100-00	Non-Lead		Installation date after lead ban	Within 175' of Post-1986 Water Main	Unknown	<Null>	Building Constructed Before 1986 or Unknown	Unknown

City of Shelton Lead Service Inventory - September 2024									
Location Information		System-Owned Portion				Customer-Owned Portion			Entire Service Line Material Classification (required)
Location Identifier (required)		System-Owned Portion Service Line Material Classification (required)	If Non-Lead in Column D, Was Material Ever Previously Lead?	Basis of Material Classification (required)	Notes	Customer-Owned Portion Service Line Material Classification (required)	Basis of Material Classification (required)	Notes	
Street Address	Other Location Identifier (Acct ID)								
1326 Ellinor	22-05200-05	Non-Lead		Installation date after lead ban	Within 175' of Post-1986 Water Main	Unknown	<Null>	Building Constructed Before 1986 or Unknown	Unknown
1321 Ellinor	22-05300-06	Non-Lead		Installation date after lead ban	Within 175' of Post-1986 Water Main	Unknown	<Null>	Building Constructed Before 1986 or Unknown	Unknown
1318 Ellinor	22-05400-09	Non-Lead		Installation date after lead ban	Within 175' of Post-1986 Water Main	Unknown	<Null>	Building Constructed Before 1986 or Unknown	Unknown
1310 Ellinor	22-05625-00	Non-Lead		Installation date after lead ban	Within 175' of Post-1986 Water Main	Non-Lead	Build/installation date after lead ban	Building Constructed After 1986	Non-Lead
1305 Ellinor	22-05700-02	Non-Lead		Installation date after lead ban	Within 175' of Post-1986 Water Main	Unknown	<Null>	Building Constructed Before 1986 or Unknown	Unknown
1348 Ellinor	22-05600-11	Non-Lead		Installation date after lead ban	Within 175' of Post-1986 Water Main	Unknown	<Null>	Building Constructed Before 1986 or Unknown	Unknown
1240 Ellinor	22-05800-11	Non-Lead		Installation date after lead ban	Within 175' of Post-1986 Water Main	Unknown	<Null>	Building Constructed Before 1986 or Unknown	Unknown
1334 Ellinor	22-05705-05	Non-Lead		Installation date after lead ban	Within 175' of Post-1986 Water Main	Unknown	<Null>	Building Constructed Before 1986 or Unknown	Unknown
1239 Ellinor	22-05900-10	Non-Lead		Installation date after lead ban	Within 175' of Post-1986 Water Main	Unknown	<Null>	Building Constructed Before 1986 or Unknown	Unknown
1222 Ellinor	22-06000-03	Non-Lead		Installation date after lead ban	Within 175' of Post-1986 Water Main	Unknown	<Null>	Building Constructed Before 1986 or Unknown	Unknown
1225 Ellinor	22-06100-04	Non-Lead		Installation date after lead ban	Within 175' of Post-1986 Water Main	Unknown	<Null>	Building Constructed Before 1986 or Unknown	Unknown
1137 Ellinor	22-06400-03	Non-Lead		Installation date after lead ban	Within 175' of Post-1986 Water Main	Unknown	<Null>	Building Constructed Before 1986 or Unknown	Unknown
1212 Ellinor	22-06300-02	Non-Lead		Installation date after lead ban	Within 175' of Post-1986 Water Main	Unknown	<Null>	Building Constructed Before 1986 or Unknown	Unknown
1211/1211B Ellinor	22-06200-04	Non-Lead		Installation date after lead ban	Within 175' of Post-1986 Water Main	Unknown	<Null>	Building Constructed Before 1986 or Unknown	Unknown
1130 Ellinor	22-06500-04	Non-Lead		Installation date after lead ban	Within 175' of Post-1986 Water Main	Unknown	<Null>	Building Constructed Before 1986 or Unknown	Unknown
1127 Ellinor	<Null>	Non-Lead		Installation date after lead ban	Within 175' of Post-1986 Water Main	Non-Lead	Build/installation date after lead ban	Building Constructed After 1986	Non-Lead
1126 Ellinor	22-06525-05	Non-Lead		Installation date after lead ban	Within 175' of Post-1986 Water Main	Non-Lead	Build/installation date after lead ban	Building Constructed After 1986	Non-Lead
1124 Ellinor	22-06550-06	Non-Lead		Installation date after lead ban	Within 175' of Post-1986 Water Main	Non-Lead	Build/installation date after lead ban	Building Constructed After 1986	Non-Lead
1122 Ellinor	22-06575-06	Non-Lead		Installation date after lead ban	Within 175' of Post-1986 Water Main	Non-Lead	Build/installation date after lead ban	Building Constructed After 1986	Non-Lead
1117 Ellinor	<Null>	Non-Lead		Field identification	Within 175' of Field-Verified Non-Lead Main	Non-Lead	Build/installation date after lead ban	Building Constructed After 1986	Non-Lead
1118 Ellinor	22-06600-09	Non-Lead		Field identification	Within 175' of Field-Verified Non-Lead Main	Unknown	<Null>	Building Constructed Before 1986 or Unknown	Unknown
1102 Ellinor	22-06800-07	Non-Lead		Field identification	Within 175' of Field-Verified Non-Lead Main	Unknown	<Null>	Building Constructed Before 1986 or Unknown	Unknown

City of Shelton Lead Service Inventory - September 2024									
Location Information		System-Owned Portion				Customer-Owned Portion			Entire Service Line Material Classification (required)
Location Identifier (required)		System-Owned Portion Service Line Material Classification (required)	If Non-Lead in Column D, Was Material Ever Previously Lead?	Basis of Material Classification (required)	Notes	Customer-Owned Portion Service Line Material Classification (required)	Basis of Material Classification (required)	Notes	
Street Address	Other Location Identifier (Acct ID)								
1412 Mason	22-06700-01	Non-Lead		Field identification	Within 175' of Field-Verified Non-Lead Main	Unknown	<Null>	Building Constructed Before 1986 or Unknown	Unknown
1040 Ellinor	22-06900-03	Non-Lead		Field identification	Within 175' of Field-Verified Non-Lead Main	Unknown	<Null>	Building Constructed Before 1986 or Unknown	Unknown
1328 Mason	22-07000-03	Non-Lead		Field identification	Within 175' of Field-Verified Non-Lead Main	Unknown	<Null>	Building Constructed Before 1986 or Unknown	Unknown
1316 Mason	22-07100-00	Non-Lead		Field identification	Within 175' of Field-Verified Non-Lead Main	Unknown	<Null>	Building Constructed Before 1986 or Unknown	Unknown
1321 Mason	22-07200-01	Non-Lead		Field identification	Within 175' of Field-Verified Non-Lead Main	Unknown	<Null>	Building Constructed Before 1986 or Unknown	Unknown
1419 Mason	22-07300-11	Non-Lead		Field identification	Within 175' of Field-Verified Non-Lead Main	Unknown	<Null>	Building Constructed Before 1986 or Unknown	Unknown
1422 Mason	22-07400-04	Non-Lead		Installation date after lead ban	Within 175' of Post-1986 Water Main	Unknown	<Null>	Building Constructed Before 1986 or Unknown	Unknown
1029 Ellinor	22-07700-04	Non-Lead		Field identification	Within 175' of Field-Verified Non-Lead Main	Unknown	<Null>	Building Constructed Before 1986 or Unknown	Unknown
1034 Ellinor	22-07600-13	Non-Lead		Field identification	Within 175' of Field-Verified Non-Lead Main	Unknown	<Null>	Building Constructed Before 1986 or Unknown	Unknown
1031 Ellinor	22-07500-03	Non-Lead		Field identification	Within 175' of Field-Verified Non-Lead Main	Unknown	<Null>	Building Constructed Before 1986 or Unknown	Unknown
1027 Ellinor	22-07800-11	Non-Lead		Field identification	Within 175' of Field-Verified Non-Lead Main	Unknown	<Null>	Building Constructed Before 1986 or Unknown	Unknown
1024 Ellinor	22-08000-02	Non-Lead		Field identification	Within 175' of Field-Verified Non-Lead Main	Unknown	<Null>	Building Constructed Before 1986 or Unknown	Unknown
1028 Ellinor	22-07900-09	Non-Lead		Field identification	Within 175' of Field-Verified Non-Lead Main	Unknown	<Null>	Building Constructed Before 1986 or Unknown	Unknown
1022 Ellinor	22-08100-02	Non-Lead		Field identification	Within 175' of Field-Verified Non-Lead Main	Unknown	<Null>	Building Constructed Before 1986 or Unknown	Unknown
1025 Ellinor	22-08150-07	Non-Lead		Field identification	Within 175' of Field-Verified Non-Lead Main	Non-Lead	Build/installation date after lead ban	Building Constructed After 1986	Non-Lead
1016 Ellinor	22-08300-02	Non-Lead		Field identification	Within 175' of Field-Verified Non-Lead Main	Unknown	<Null>	Building Constructed Before 1986 or Unknown	Unknown
1018 Ellinor	22-08200-02	Non-Lead		Field identification	Within 175' of Field-Verified Non-Lead Main	Unknown	<Null>	Building Constructed Before 1986 or Unknown	Unknown
1004 Ellinor	22-08500-01	Non-Lead		Field identification	Within 175' of Field-Verified Non-Lead Main	Unknown	<Null>	Building Constructed Before 1986 or Unknown	Unknown
1003 Ellinor	22-08600-02	Non-Lead		Field identification	Within 175' of Field-Verified Non-Lead Main	Non-Lead	Build/installation date after lead ban	Building Constructed After 1986	Non-Lead
1015 Ellinor	22-08400-03	Non-Lead		Field identification	Within 175' of Field-Verified Non-Lead Main	Unknown	<Null>	Building Constructed Before 1986 or Unknown	Unknown
927 Ellinor	22-08800-08	Non-Lead		Field identification	Within 175' of Field-Verified Non-Lead Main	Unknown	<Null>	Building Constructed Before 1986 or Unknown	Unknown
1329 Holman	22-08900-01	Non-Lead		Field identification	Within 175' of Field-Verified Non-Lead Main	Unknown	<Null>	Building Constructed Before 1986 or Unknown	Unknown

City of Shelton Lead Service Inventory - September 2024									
Location Information		System-Owned Portion				Customer-Owned Portion			Entire Service Line Material Classification (required)
Location Identifier (required)		System-Owned Portion Service Line Material Classification (required)	If Non-Lead in Column D, Was Material Ever Previously Lead?	Basis of Material Classification (required)	Notes	Customer-Owned Portion Service Line Material Classification (required)	Basis of Material Classification (required)	Notes	
Street Address	Other Location Identifier (Acct ID)								
920 Ellinor	22-09000-10	Non-Lead		Field identification	Within 175' of Field-Verified Non-Lead Main	Unknown	<Null>	Building Constructed Before 1986 or Unknown	Unknown
914 Ellinor	22-09350-04	Non-Lead		Field identification	Within 175' of Field-Verified Non-Lead Main	Non-Lead	Build/installation date after lead ban	Building Constructed After 1986	Non-Lead
915 Ellinor	22-09400-09	Non-Lead		Field identification	Within 175' of Field-Verified Non-Lead Main	Unknown	<Null>	Building Constructed Before 1986 or Unknown	Unknown
909 Ellinor	22-09600-01	Non-Lead		Field identification	Within 175' of Field-Verified Non-Lead Main	Unknown	<Null>	Building Constructed Before 1986 or Unknown	Unknown
1324 Edgewood	22-09800-00	Non-Lead		Field identification	Within 175' of Field-Verified Non-Lead Main	Unknown	<Null>	Building Constructed Before 1986 or Unknown	Unknown
863 Ellinor	22-10300-11	Non-Lead		Field identification	Within 175' of Field-Verified Non-Lead Main	Unknown	<Null>	Building Constructed Before 1986 or Unknown	Unknown
1318 Edgewood	22-09900-00	Non-Lead		Field identification	Within 175' of Field-Verified Non-Lead Main	Unknown	<Null>	Building Constructed Before 1986 or Unknown	Unknown
861 Ellinor	22-10400-13	Non-Lead		Field identification	Within 175' of Field-Verified Non-Lead Main	Unknown	<Null>	Building Constructed Before 1986 or Unknown	Unknown
1418 1/2 Edgewood	22-09500-99	Non-Lead		Field identification	Within 175' of Field-Verified Non-Lead Main	Unknown	<Null>	Building Constructed Before 1986 or Unknown	Unknown
1418 Edgewood	22-11100-18	Non-Lead		Field identification	Within 175' of Field-Verified Non-Lead Main	Unknown	<Null>	Building Constructed Before 1986 or Unknown	Unknown
910 Dearborn	22-11300-00	Non-Lead		Field identification	Within 175' of Field-Verified Non-Lead Main	Unknown	<Null>	Building Constructed Before 1986 or Unknown	Unknown
920 Dearborn	22-11400-01	Non-Lead		Field identification	Within 175' of Field-Verified Non-Lead Main	Unknown	<Null>	Building Constructed Before 1986 or Unknown	Unknown
943 Dearborn	22-11500-04	Non-Lead		Field identification	Within 175' of Field-Verified Non-Lead Main	Non-Lead	Build/installation date after lead ban	Building Constructed After 1986	Non-Lead
911 Dearborn	22-11600-08	Non-Lead		Field identification	Within 175' of Field-Verified Non-Lead Main	Unknown	<Null>	Building Constructed Before 1986 or Unknown	Unknown
907 Dearborn	22-11700-03	Non-Lead		Field identification	Within 175' of Field-Verified Non-Lead Main	Unknown	<Null>	Building Constructed Before 1986 or Unknown	Unknown
1518 Ridge Rd	22-12605-12	Non-Lead		Field identification	Within 175' of Field-Verified Non-Lead Main	Non-Lead	Build/installation date after lead ban	Building Constructed After 1986	Non-Lead
1400 Oly Hwy s	22-10700-03	Non-Lead		Field identification	Within 175' of Field-Verified Non-Lead Main	Unknown	<Null>	Building Constructed Before 1986 or Unknown	Unknown
912 Cascade	23-00300-03	Non-Lead		Field identification	Within 175' of Field-Verified Non-Lead Main	Unknown	<Null>	Building Constructed Before 1986 or Unknown	Unknown
915 Cascade	23-00400-10	Non-Lead		Field identification	Within 175' of Field-Verified Non-Lead Main	Unknown	<Null>	Building Constructed Before 1986 or Unknown	Unknown
921 Cascade	23-00600-10	Non-Lead		Field identification	Within 175' of Field-Verified Non-Lead Main	Unknown	<Null>	Building Constructed Before 1986 or Unknown	Unknown
1428 Oly Hwy s	22-12000-06	Non-Lead		Field identification	Within 175' of Field-Verified Non-Lead Main	Unknown	<Null>	Building Constructed Before 1986 or Unknown	Unknown
1504 Oly Hwy S	22-11900-11	Non-Lead		Field identification	Within 175' of Field-Verified Non-Lead Main	Unknown	<Null>	Building Constructed Before 1986 or Unknown	Unknown

City of Shelton Lead Service Inventory - September 2024									
Location Information		System-Owned Portion				Customer-Owned Portion			Entire Service Line Material Classification (required)
Location Identifier (required)		System-Owned Portion Service Line Material Classification (required)	If Non-Lead in Column D, Was Material Ever Previously Lead?	Basis of Material Classification (required)	Notes	Customer-Owned Portion Service Line Material Classification (required)	Basis of Material Classification (required)	Notes	
Street Address	Other Location Identifier (Acct ID)								
118 Cascade Ct	<Null>	Non-Lead		Field identification	Within 175' of Field-Verified Non-Lead Main	Unknown	<Null>	Building Constructed Before 1986 or Unknown	Unknown
121 Cascade Ct	23-00800-07	Non-Lead		Field identification	Within 175' of Field-Verified Non-Lead Main	Non-Lead	Build/installation date after lead ban	Building Constructed After 1986	Non-Lead
933 cascade	23-01200-01	Non-Lead		Field identification	Within 175' of Field-Verified Non-Lead Main	Unknown	<Null>	Building Constructed Before 1986 or Unknown	Unknown
940 Cascade	23-01400-09	Non-Lead		Field identification	Within 175' of Field-Verified Non-Lead Main	Unknown	<Null>	Building Constructed Before 1986 or Unknown	Unknown
1631 Holman	23-00900-01	Non-Lead		Field identification	Within 175' of Field-Verified Non-Lead Main	Unknown	<Null>	Building Constructed Before 1986 or Unknown	Unknown
941 Cascade	23-01401-07	Non-Lead		Field identification	Within 175' of Field-Verified Non-Lead Main	Unknown	<Null>	Building Constructed Before 1986 or Unknown	Unknown
942 Cascade	23-01500-11	Non-Lead		Field identification	Within 175' of Field-Verified Non-Lead Main	Unknown	<Null>	Building Constructed Before 1986 or Unknown	Unknown
1005 Cascade	23-01700-09	Non-Lead		Field identification	Within 175' of Field-Verified Non-Lead Main	Unknown	<Null>	Building Constructed Before 1986 or Unknown	Unknown
947 Cascade	23-01600-03	Non-Lead		Field identification	Within 175' of Field-Verified Non-Lead Main	Unknown	<Null>	Building Constructed Before 1986 or Unknown	Unknown
1017 Cascade	23-01800-00	Non-Lead		Field identification	Within 175' of Field-Verified Non-Lead Main	Unknown	<Null>	Building Constructed Before 1986 or Unknown	Unknown
1019 Cascade	23-01900-02	Non-Lead		Field identification	Within 175' of Field-Verified Non-Lead Main	Unknown	<Null>	Building Constructed Before 1986 or Unknown	Unknown
1528 Oly Hwy s	22-12700-04	Non-Lead		Field identification	Within 175' of Field-Verified Non-Lead Main	Unknown	<Null>	Building Constructed Before 1986 or Unknown	Unknown
1029 Cascade	23-02000-04	Non-Lead		Field identification	Within 175' of Field-Verified Non-Lead Main	Unknown	<Null>	Building Constructed Before 1986 or Unknown	Unknown
1049 Cascade	23-04400-05	Non-Lead		Field identification	Within 175' of Field-Verified Non-Lead Main	Unknown	<Null>	Building Constructed Before 1986 or Unknown	Unknown
1046 Cascade	23-02050-13	Non-Lead		Field identification	Within 175' of Field-Verified Non-Lead Main	Non-Lead	Build/installation date after lead ban	Building Constructed After 1986	Non-Lead
1038/1040 Cascade	23-02100-08	Non-Lead		Field identification	Within 175' of Field-Verified Non-Lead Main	Unknown	<Null>	Building Constructed Before 1986 or Unknown	Unknown
1523 Holman	23-02600-07	Non-Lead		Field identification	Within 175' of Field-Verified Non-Lead Main	Unknown	<Null>	Building Constructed Before 1986 or Unknown	Unknown
1528 Holman	23-02400-12	Non-Lead		Field identification	Within 175' of Field-Verified Non-Lead Main	Unknown	<Null>	Building Constructed Before 1986 or Unknown	Unknown
1034 Cascade	23-02200-01	Non-Lead		Field identification	Within 175' of Field-Verified Non-Lead Main	Unknown	<Null>	Building Constructed Before 1986 or Unknown	Unknown
1524 Holman	23-02500-01	Non-Lead		Field identification	Within 175' of Field-Verified Non-Lead Main	Unknown	<Null>	Building Constructed Before 1986 or Unknown	Unknown
1512 Holman	23-02800-07	Non-Lead		Field identification	Within 175' of Field-Verified Non-Lead Main	Unknown	<Null>	Building Constructed Before 1986 or Unknown	Unknown
1421 Holman	23-03000-05	Non-Lead		Field identification	Within 175' of Field-Verified Non-Lead Main	Unknown	<Null>	Building Constructed Before 1986 or Unknown	Unknown

City of Shelton Lead Service Inventory - September 2024									
Location Information		System-Owned Portion				Customer-Owned Portion			Entire Service Line Material Classification (required)
Location Identifier (required)		System-Owned Portion Service Line Material Classification (required)	If Non-Lead in Column D, Was Material Ever Previously Lead?	Basis of Material Classification (required)	Notes	Customer-Owned Portion Service Line Material Classification (required)	Basis of Material Classification (required)	Notes	
Street Address	Other Location Identifier (Acct ID)								
1420 Holman	23-03100-02	Non-Lead		Field identification	Within 175' of Field-Verified Non-Lead Main	Unknown	<Null>	Building Constructed Before 1986 or Unknown	Unknown
1003 Dearborn	23-03200-05	Non-Lead		Field identification	Within 175' of Field-Verified Non-Lead Main	Unknown	<Null>	Building Constructed Before 1986 or Unknown	Unknown
1012 Dearborn	23-03300-08	Non-Lead		Field identification	Within 175' of Field-Verified Non-Lead Main	Unknown	<Null>	Building Constructed Before 1986 or Unknown	Unknown
1013 Dearborn	23-03400-07	Non-Lead		Field identification	Within 175' of Field-Verified Non-Lead Main	Unknown	<Null>	Building Constructed Before 1986 or Unknown	Unknown
1016 Dearborn	23-03500-09	Non-Lead		Field identification	Within 175' of Field-Verified Non-Lead Main	Unknown	<Null>	Building Constructed Before 1986 or Unknown	Unknown
1015 Dearborn	23-03600-04, 23-03600-05	Non-Lead		Field identification	Within 175' of Field-Verified Non-Lead Main	Unknown	<Null>	Building Constructed Before 1986 or Unknown	Unknown
1026 Dearborn	23-03700-03	Non-Lead		Field identification	Within 175' of Field-Verified Non-Lead Main	Unknown	<Null>	Building Constructed Before 1986 or Unknown	Unknown
1017 Dearborn	23-03800-00	Non-Lead		Field identification	Within 175' of Field-Verified Non-Lead Main	Unknown	<Null>	Building Constructed Before 1986 or Unknown	Unknown
1034 Dearborn	23-03805-10	Non-Lead		Field identification	Within 175' of Field-Verified Non-Lead Main	Non-Lead	Build/installation date after lead ban	Building Constructed After 1986	Non-Lead
1433 Mason	23-03900-07	Non-Lead		Field identification	Within 175' of Field-Verified Non-Lead Main	Unknown	<Null>	Building Constructed Before 1986 or Unknown	Unknown
1514 Mason	23-04250-04	Non-Lead		Field identification	Within 175' of Field-Verified Non-Lead Main	Non-Lead	Build/installation date after lead ban	Building Constructed After 1986	Non-Lead
1505 Mason	23-04200-00	Non-Lead		Field identification	Within 175' of Field-Verified Non-Lead Main	Unknown	<Null>	Building Constructed Before 1986 or Unknown	Unknown
1524 Mason	23-04300-00	Non-Lead		Field identification	Within 175' of Field-Verified Non-Lead Main	Unknown	<Null>	Building Constructed Before 1986 or Unknown	Unknown
1534 Mason	23-04305-02	Non-Lead		Field identification	Within 175' of Field-Verified Non-Lead Main	Non-Lead	Build/installation date after lead ban	Building Constructed After 1986	Non-Lead
1606 Mason	23-04500-14	Non-Lead		Field identification	Within 175' of Field-Verified Non-Lead Main	Unknown	<Null>	Building Constructed Before 1986 or Unknown	Unknown
1612 Mason	23-04550-00	Non-Lead		Field identification	Within 175' of Field-Verified Non-Lead Main	Non-Lead	Build/installation date after lead ban	Building Constructed After 1986	Non-Lead
1621 Mason	23-04600-01	Non-Lead		Field identification	Within 175' of Field-Verified Non-Lead Main	Unknown	<Null>	Building Constructed Before 1986 or Unknown	Unknown
1718 Mason	23-05000-00	Non-Lead		Field identification	Within 175' of Field-Verified Non-Lead Main	Unknown	<Null>	Building Constructed Before 1986 or Unknown	Unknown
1750 Mason	23-05200-03	Non-Lead		Field identification	Within 175' of Field-Verified Non-Lead Main	Unknown	<Null>	Building Constructed Before 1986 or Unknown	Unknown
1620 Mason	23-05300-02	Non-Lead		Field identification	Within 175' of Field-Verified Non-Lead Main	Unknown	<Null>	Building Constructed Before 1986 or Unknown	Unknown
1742 Mason	23-05100-09	Non-Lead		Field identification	Within 175' of Field-Verified Non-Lead Main	Unknown	<Null>	Building Constructed Before 1986 or Unknown	Unknown
1201 Dickinson	23-05700-02	Non-Lead		Installation date after lead ban	Within 175' of Post-1986 Water Main	Non-Lead	Build/installation date after lead ban	Building Constructed After 1986	Non-Lead

City of Shelton Lead Service Inventory - September 2024									
Location Information		System-Owned Portion				Customer-Owned Portion			Entire Service Line Material Classification (required)
Location Identifier (required)		System-Owned Portion Service Line Material Classification (required)	If Non-Lead in Column D, Was Material Ever Previously Lead?	Basis of Material Classification (required)	Notes	Customer-Owned Portion Service Line Material Classification (required)	Basis of Material Classification (required)	Notes	
Street Address	Other Location Identifier (Acct ID)								
1134 Dickinson	23-05600-03	Non-Lead		Installation date after lead ban	Within 175' of Post-1986 Water Main	Unknown	<Null>	Building Constructed Before 1986 or Unknown	Unknown
1202 Dickinson	23-05800-02	Non-Lead		Installation date after lead ban	Within 175' of Post-1986 Water Main	Unknown	<Null>	Building Constructed Before 1986 or Unknown	Unknown
1210 Dickinson	23-05900-09	Non-Lead		Installation date after lead ban	Within 175' of Post-1986 Water Main	Unknown	<Null>	Building Constructed Before 1986 or Unknown	Unknown
1726 SE Jones Rd	23-06101-07	Non-Lead		Installation date after lead ban	Within 175' of Post-1986 Water Main	Unknown	<Null>	Building Constructed Before 1986 or Unknown	Unknown
1785 SE Jones Rd	23-06105-01	Non-Lead		Installation date after lead ban	Within 175' of Post-1986 Water Main	Non-Lead	Build/installation date after lead ban	Building Constructed After 1986	Non-Lead
1714 SE Jones Rd	23-06100-01	Non-Lead		Installation date after lead ban	Within 175' of Post-1986 Water Main	Unknown	<Null>	Building Constructed Before 1986 or Unknown	Unknown
1816 SE Jones Rd	23-06700-03	Non-Lead		Installation date after lead ban	Within 175' of Post-1986 Water Main	Unknown	<Null>	Building Constructed Before 1986 or Unknown	Unknown
1830 SE Jones Rd	23-06800-05	Non-Lead		Installation date after lead ban	Within 175' of Post-1986 Water Main	Unknown	<Null>	Building Constructed Before 1986 or Unknown	Unknown
501 Se Arcadia Rd	23-07000-09	Non-Lead		Installation date after lead ban	Within 175' of Post-1986 Water Main	Unknown	<Null>	Building Constructed Before 1986 or Unknown	Unknown
471 Se Arcadia Rd	23-06900-07	Non-Lead		Installation date after lead ban	Within 175' of Post-1986 Water Main	Unknown	<Null>	Building Constructed Before 1986 or Unknown	Unknown
321 Se Arcadia Rd	23-07001-06	Non-Lead		Field identification	Within 175' of Field-Verified Non-Lead Main	Unknown	<Null>	Building Constructed Before 1986 or Unknown	Unknown
281 SE Arcadia Rd # C1	23-07400-04	Non-Lead		Field identification	Within 175' of Field-Verified Non-Lead Main	Unknown	<Null>	Building Constructed Before 1986 or Unknown	Unknown
281 SE Arcadia Rd A1/A	23-07300-03	Non-Lead		Field identification	Within 175' of Field-Verified Non-Lead Main	Unknown	<Null>	Building Constructed Before 1986 or Unknown	Unknown
1800 Stewart	23-07900-07	Non-Lead		Field identification	Within 175' of Field-Verified Non-Lead Main	Unknown	<Null>	Building Constructed Before 1986 or Unknown	Unknown
1789 Stewart	23-08700-04	Non-Lead		Field identification	Within 175' of Field-Verified Non-Lead Main	Unknown	<Null>	Building Constructed Before 1986 or Unknown	Unknown
1779 Stewart	23-08900-99	Non-Lead		Field identification	Within 175' of Field-Verified Non-Lead Main	Unknown	<Null>	Building Constructed Before 1986 or Unknown	Unknown
1782 Stewart	23-08800-00	Non-Lead		Field identification	Within 175' of Field-Verified Non-Lead Main	Unknown	<Null>	Building Constructed Before 1986 or Unknown	Unknown
1778 Stewart	23-09000-01	Non-Lead		Field identification	Within 175' of Field-Verified Non-Lead Main	Unknown	<Null>	Building Constructed Before 1986 or Unknown	Unknown
1776 Stewart	23-09100-07	Non-Lead		Field identification	Within 175' of Field-Verified Non-Lead Main	Unknown	<Null>	Building Constructed Before 1986 or Unknown	Unknown
1777 Stewart	23-09200-07	Non-Lead		Field identification	Within 175' of Field-Verified Non-Lead Main	Unknown	<Null>	Building Constructed Before 1986 or Unknown	Unknown
1766 Stewart	23-09400-01	Non-Lead		Field identification	Within 175' of Field-Verified Non-Lead Main	Unknown	<Null>	Building Constructed Before 1986 or Unknown	Unknown
1773 Stewart	23-09300-11	Non-Lead		Field identification	Within 175' of Field-Verified Non-Lead Main	Unknown	<Null>	Building Constructed Before 1986 or Unknown	Unknown

City of Shelton Lead Service Inventory - September 2024									
Location Information		System-Owned Portion				Customer-Owned Portion			Entire Service Line Material Classification (required)
Location Identifier (required)		System-Owned Portion Service Line Material Classification (required)	If Non-Lead in Column D, Was Material Ever Previously Lead?	Basis of Material Classification (required)	Notes	Customer-Owned Portion Service Line Material Classification (required)	Basis of Material Classification (required)	Notes	
Street Address	Other Location Identifier (Acct ID)								
1765 Stewart	23-09500-00	Non-Lead		Field identification	Within 175' of Field-Verified Non-Lead Main	Unknown	<Null>	Building Constructed Before 1986 or Unknown	Unknown
1764 Holman	23-09600-01	Non-Lead		Field identification	Within 175' of Field-Verified Non-Lead Main	Unknown	<Null>	Building Constructed Before 1986 or Unknown	Unknown
1758 Stewart	23-09700-00	Non-Lead		Field identification	Within 175' of Field-Verified Non-Lead Main	Unknown	<Null>	Building Constructed Before 1986 or Unknown	Unknown
1759 Stewart	23-09800-06	Non-Lead		Field identification	Within 175' of Field-Verified Non-Lead Main	Unknown	<Null>	Building Constructed Before 1986 or Unknown	Unknown
1749 Stewart	23-09900-08	Non-Lead		Field identification	Within 175' of Field-Verified Non-Lead Main	Unknown	<Null>	Building Constructed Before 1986 or Unknown	Unknown
1752 Stewart	23-10000-11	Non-Lead		Field identification	Within 175' of Field-Verified Non-Lead Main	Unknown	<Null>	Building Constructed Before 1986 or Unknown	Unknown
1742 Stewart	23-10100-00	Non-Lead		Field identification	Within 175' of Field-Verified Non-Lead Main	Unknown	<Null>	Building Constructed Before 1986 or Unknown	Unknown
1734 Stewart	23-01070-00	Non-Lead		Field identification	Within 175' of Field-Verified Non-Lead Main	Non-Lead	Build/installation date after lead ban	Building Constructed After 1986	Non-Lead
1739 Stewart	23-10200-01	Non-Lead		Field identification	Within 175' of Field-Verified Non-Lead Main	Non-Lead	Build/installation date after lead ban	Building Constructed After 1986	Non-Lead
1737 Stewart	23-10300-99	Non-Lead		Field identification	Within 175' of Field-Verified Non-Lead Main	Unknown	<Null>	Building Constructed Before 1986 or Unknown	Unknown
1736 Holman	23-10400-03	Non-Lead		Field identification	Within 175' of Field-Verified Non-Lead Main	Unknown	<Null>	Building Constructed Before 1986 or Unknown	Unknown
1716 Holman	23-10800-06	Non-Lead		Field identification	Within 175' of Field-Verified Non-Lead Main	Unknown	<Null>	Building Constructed Before 1986 or Unknown	Unknown
1726 Stewart	23-10600-03	Non-Lead		Field identification	Within 175' of Field-Verified Non-Lead Main	Non-Lead	Build/installation date after lead ban	Building Constructed After 1986	Non-Lead
1725 Stewart	23-10700-06	Non-Lead		Field identification	Within 175' of Field-Verified Non-Lead Main	Unknown	<Null>	Building Constructed Before 1986 or Unknown	Unknown
1732 Stewart	23-10500-08	Non-Lead		Field identification	Within 175' of Field-Verified Non-Lead Main	Non-Lead	Build/installation date after lead ban	Building Constructed After 1986	Non-Lead
1716 Stewart	23-10900-05	Non-Lead		Field identification	Within 175' of Field-Verified Non-Lead Main	Unknown	<Null>	Building Constructed Before 1986 or Unknown	Unknown
1604 Holman	23-02350-12	Non-Lead		Field identification	Within 175' of Field-Verified Non-Lead Main	Non-Lead	Build/installation date after lead ban	Building Constructed After 1986	Non-Lead
1700 Stewart	23-11000-00	Non-Lead		Field identification	Within 175' of Field-Verified Non-Lead Main	Unknown	<Null>	Building Constructed Before 1986 or Unknown	Unknown
1702 A&B Holman	23-11100-09	Non-Lead		Field identification	Within 175' of Field-Verified Non-Lead Main	Unknown	<Null>	Building Constructed Before 1986 or Unknown	Unknown
1602 Holman	23-02345-10	Non-Lead		Field identification	Within 175' of Field-Verified Non-Lead Main	Non-Lead	Build/installation date after lead ban	Building Constructed After 1986	Non-Lead
1600 Holman	23-02340-07	Non-Lead		Field identification	Within 175' of Field-Verified Non-Lead Main	Non-Lead	Build/installation date after lead ban	Building Constructed After 1986	Non-Lead
1607 Holman	23-11200-10	Non-Lead		Field identification	Within 175' of Field-Verified Non-Lead Main	Unknown	<Null>	Building Constructed Before 1986 or Unknown	Unknown

City of Shelton Lead Service Inventory - September 2024									
Location Information		System-Owned Portion				Customer-Owned Portion			Entire Service Line Material Classification (required)
Location Identifier (required)		System-Owned Portion Service Line Material Classification (required)	If Non-Lead in Column D, Was Material Ever Previously Lead?	Basis of Material Classification (required)	Notes	Customer-Owned Portion Service Line Material Classification (required)	Basis of Material Classification (required)	Notes	
Street Address	Other Location Identifier (Acct ID)								
1715 Holman	23-11400-12	Non-Lead		Field identification	Within 175' of Field-Verified Non-Lead Main	Non-Lead	Build/installation date after lead ban	Building Constructed After 1986	Non-Lead
1725 Holman	23-11401-01	Non-Lead		Field identification	Within 175' of Field-Verified Non-Lead Main	Unknown	<Null>	Building Constructed Before 1986 or Unknown	Unknown
1727 Holman	23-11500-04	Non-Lead		Field identification	Within 175' of Field-Verified Non-Lead Main	Unknown	<Null>	Building Constructed Before 1986 or Unknown	Unknown
1759 Holman	23-11800-00	Non-Lead		Field identification	Within 175' of Field-Verified Non-Lead Main	Unknown	<Null>	Building Constructed Before 1986 or Unknown	Unknown
1815 Holman	23-11900-03	Non-Lead		Field identification	Within 175' of Field-Verified Non-Lead Main	Unknown	<Null>	Building Constructed Before 1986 or Unknown	Unknown
1819 Holman	23-11901-08	Non-Lead		Field identification	Within 175' of Field-Verified Non-Lead Main	Unknown	<Null>	Building Constructed Before 1986 or Unknown	Unknown
1778 Holman	23-11903-00	Non-Lead		Field identification	Within 175' of Field-Verified Non-Lead Main	Unknown	<Null>	Building Constructed Before 1986 or Unknown	Unknown
171 Arcadia Rd	23-11902-02	Non-Lead		Field identification	Within 175' of Field-Verified Non-Lead Main	Unknown	<Null>	Building Constructed Before 1986 or Unknown	Unknown
1788 Holman	23-11904-09	Non-Lead		Field identification	Within 175' of Field-Verified Non-Lead Main	Unknown	<Null>	Building Constructed Before 1986 or Unknown	Unknown
150 Arcadia Rd	23-11907-02	Non-Lead		Field identification	Within 175' of Field-Verified Non-Lead Main	Unknown	<Null>	Building Constructed Before 1986 or Unknown	Unknown
190 SE Arcadia Rd	23-11905-04	Non-Lead		Field identification	Within 175' of Field-Verified Non-Lead Main	Unknown	<Null>	Building Constructed Before 1986 or Unknown	Unknown
90 Arcadia Rd	23-12300-01	Non-Lead		Field identification	Within 175' of Field-Verified Non-Lead Main	Unknown	<Null>	Building Constructed Before 1986 or Unknown	Unknown
110 Arcadia Rd	23-12200-03	Non-Lead		Field identification	Within 175' of Field-Verified Non-Lead Main	Unknown	<Null>	Building Constructed Before 1986 or Unknown	Unknown
121 Arcadia Rd	23-12301-05	Non-Lead		Field identification	Within 175' of Field-Verified Non-Lead Main	Unknown	<Null>	Building Constructed Before 1986 or Unknown	Unknown
111 Arcadia Rd	23-12400-03	Non-Lead		Field identification	Within 175' of Field-Verified Non-Lead Main	Unknown	<Null>	Building Constructed Before 1986 or Unknown	Unknown
70 Arcadia Rd	23-12500-00	Non-Lead		Field identification	Within 175' of Field-Verified Non-Lead Main	Unknown	<Null>	Building Constructed Before 1986 or Unknown	Unknown
50 Arcadia Rd	23-12600-02	Non-Lead		Field identification	Within 175' of Field-Verified Non-Lead Main	Unknown	<Null>	Building Constructed Before 1986 or Unknown	Unknown
1726 Ridge Rd	23-12800-02	Non-Lead		Field identification	Within 175' of Field-Verified Non-Lead Main	Unknown	<Null>	Building Constructed Before 1986 or Unknown	Unknown
1718 Ridge Rd	23-12900-03	Non-Lead		Field identification	Within 175' of Field-Verified Non-Lead Main	Unknown	<Null>	Building Constructed Before 1986 or Unknown	Unknown
1716 Ridge Rd	23-13100-99	Non-Lead		Field identification	Within 175' of Field-Verified Non-Lead Main	Unknown	<Null>	Building Constructed Before 1986 or Unknown	Unknown
1714 Ridge Rd	23-13200-01	Non-Lead		Field identification	Within 175' of Field-Verified Non-Lead Main	Non-Lead	Build/installation date after lead ban	Building Constructed After 1986	Non-Lead
1628 Ridge Rd	23-13400-05	Non-Lead		Field identification	Within 175' of Field-Verified Non-Lead Main	Unknown	<Null>	Building Constructed Before 1986 or Unknown	Unknown

City of Shelton Lead Service Inventory - September 2024									
Location Information		System-Owned Portion				Customer-Owned Portion			Entire Service Line Material Classification (required)
Location Identifier (required)		System-Owned Portion Service Line Material Classification (required)	If Non-Lead in Column D, Was Material Ever Previously Lead?	Basis of Material Classification (required)	Notes	Customer-Owned Portion Service Line Material Classification (required)	Basis of Material Classification (required)	Notes	
Street Address	Other Location Identifier (Acct ID)								
1624 Ridge Rd	23-13800-05	Non-Lead		Field identification	Within 175' of Field-Verified Non-Lead Main	Unknown	<Null>	Building Constructed Before 1986 or Unknown	Unknown
1800 Oly Hwy S	23-12700-02	Non-Lead		Field identification	Within 175' of Field-Verified Non-Lead Main	Unknown	<Null>	Building Constructed Before 1986 or Unknown	Unknown
1618 Ridge Rd	23-13900-99	Non-Lead		Field identification	Within 175' of Field-Verified Non-Lead Main	Unknown	<Null>	Building Constructed Before 1986 or Unknown	Unknown
1612 Ridge Rd	23-14000-99	Non-Lead		Field identification	Within 175' of Field-Verified Non-Lead Main	Unknown	<Null>	Building Constructed Before 1986 or Unknown	Unknown
901 Cascade	23-14200-08	Non-Lead		Field identification	Within 175' of Field-Verified Non-Lead Main	Unknown	<Null>	Building Constructed Before 1986 or Unknown	Unknown
534 Fairmount	<Null>	Non-Lead		Field identification	Within 175' of Field-Verified Non-Lead Main	Unknown	<Null>	Building Constructed Before 1986 or Unknown	Unknown
1805 Se Jones Rd	<Null>	Non-Lead		Installation date after lead ban	Within 175' of Post-1986 Water Main	Unknown	<Null>	Building Constructed Before 1986 or Unknown	Unknown
1612 Oly Hwy S	23-13802-05	Non-Lead		Field identification	Within 175' of Field-Verified Non-Lead Main	Unknown	<Null>	Building Constructed Before 1986 or Unknown	Unknown
1612-S Oly Hwy S	23-13801-99	Non-Lead		Field identification	Within 175' of Field-Verified Non-Lead Main	Unknown	<Null>	Building Constructed Before 1986 or Unknown	Unknown
1410 Ellinor	<Null>	Non-Lead		Installation date after lead ban	Within 175' of Post-1986 Water Main	Unknown	<Null>	Building Constructed Before 1986 or Unknown	Unknown
921 Ellinor	<Null>	Non-Lead		Field identification	Within 175' of Field-Verified Non-Lead Main	Unknown	<Null>	Building Constructed Before 1986 or Unknown	Unknown
1784 Jones Rd	<Null>	Non-Lead		Installation date after lead ban	Within 175' of Post-1986 Water Main	Unknown	<Null>	Building Constructed Before 1986 or Unknown	Unknown
528 Fairmount	<Null>	Non-Lead		Field identification	Within 175' of Field-Verified Non-Lead Main	Non-Lead	Build/installation date after lead ban	Building Constructed After 1986	Non-Lead
1316 Summit Dr	<Null>	Non-Lead		Field identification	Within 175' of Field-Verified Non-Lead Main	Unknown	<Null>	Building Constructed Before 1986 or Unknown	Unknown
1209 Oly Hwy S	<Null>	Non-Lead		Field identification	Within 175' of Field-Verified Non-Lead Main	Unknown	<Null>	Building Constructed Before 1986 or Unknown	Unknown
1514 Ridge Rd	<Null>	Non-Lead		Field identification	Within 175' of Field-Verified Non-Lead Main	Unknown	<Null>	Building Constructed Before 1986 or Unknown	Unknown
884 Fairmount	<Null>	Non-Lead		Field identification	Within 175' of Field-Verified Non-Lead Main	Unknown	<Null>	Building Constructed Before 1986 or Unknown	Unknown
1325 Edgewood	<Null>	Non-Lead		Field identification	Within 175' of Field-Verified Non-Lead Main	Unknown	<Null>	Building Constructed Before 1986 or Unknown	Unknown
1514 Union	<Null>	Non-Lead		Field identification	Within 175' of Field-Verified Non-Lead Main	Unknown	<Null>	Building Constructed Before 1986 or Unknown	Unknown
405 Dearborn	<Null>	Non-Lead		Field identification	Within 175' of Field-Verified Non-Lead Main	Unknown	<Null>	Building Constructed Before 1986 or Unknown	Unknown
1304 Holman # 1 & 2	<Null>	Non-Lead		Field identification	Within 175' of Field-Verified Non-Lead Main	Unknown	<Null>	Building Constructed Before 1986 or Unknown	Unknown
1332 Ridge Rd	<Null>	Non-Lead		Field identification	Within 175' of Field-Verified Non-Lead Main	Unknown	<Null>	Building Constructed Before 1986 or Unknown	Unknown

City of Shelton Lead Service Inventory - September 2024									
Location Information		System-Owned Portion				Customer-Owned Portion			Entire Service Line Material Classification (required)
Location Identifier (required)		System-Owned Portion Service Line Material Classification (required)	If Non-Lead in Column D, Was Material Ever Previously Lead?	Basis of Material Classification (required)	Notes	Customer-Owned Portion Service Line Material Classification (required)	Basis of Material Classification (required)	Notes	
Street Address	Other Location Identifier (Acct ID)								
530 Fairmount	<Null>	Non-Lead		Field identification	Within 175' of Field-Verified Non-Lead Main	Unknown	<Null>	Building Constructed Before 1986 or Unknown	Unknown
515 Dearborn	<Null>	Non-Lead		Field identification	Within 175' of Field-Verified Non-Lead Main	Unknown	<Null>	Building Constructed Before 1986 or Unknown	Unknown
1620 Puget	<Null>	Non-Lead		Installation date after lead ban	Within 175' of Post-1986 Water Main	Non-Lead	Build/installation date after lead ban	Building Constructed After 1986	Non-Lead
1746 Se Jones Rd	<Null>	Non-Lead		Installation date after lead ban	Within 175' of Post-1986 Water Main	Unknown	<Null>	Building Constructed Before 1986 or Unknown	Unknown
436 Fairmount	<Null>	Non-Lead		Field identification	Within 175' of Field-Verified Non-Lead Main	Unknown	<Null>	Building Constructed Before 1986 or Unknown	Unknown
1508 Dickinson	<Null>	Non-Lead		Installation date after lead ban	Within 175' of Post-1986 Water Main	Non-Lead	Build/installation date after lead ban	Building Constructed After 1986	Non-Lead
1515 Holman	<Null>	Non-Lead		Field identification	Within 175' of Field-Verified Non-Lead Main	Unknown	<Null>	Building Constructed Before 1986 or Unknown	Unknown
420 1/2 Fairmount	<Null>	Non-Lead		Field identification	Within 175' of Field-Verified Non-Lead Main	Unknown	<Null>	Building Constructed Before 1986 or Unknown	Unknown
420 Fairmount	<Null>	Non-Lead		Field identification	Within 175' of Field-Verified Non-Lead Main	Unknown	<Null>	Building Constructed Before 1986 or Unknown	Unknown
1620 &1622 Oly Hwy S	<Null>	Non-Lead		Field identification	Within 175' of Field-Verified Non-Lead Main	Unknown	<Null>	Building Constructed Before 1986 or Unknown	Unknown
1325 Oly Hwy S	<Null>	Non-Lead		Field identification	Within 175' of Field-Verified Non-Lead Main	Unknown	<Null>	Building Constructed Before 1986 or Unknown	Unknown
1520 Puget	<Null>	Non-Lead		Installation date after lead ban	Within 175' of Post-1986 Water Main	Non-Lead	Build/installation date after lead ban	Building Constructed After 1986	Non-Lead
1414 Edgewood	<Null>	Non-Lead		Field identification	Within 175' of Field-Verified Non-Lead Main	Unknown	<Null>	Building Constructed Before 1986 or Unknown	Unknown
1426 Dickinson	<Null>	Non-Lead		Installation date after lead ban	Within 175' of Post-1986 Water Main	Non-Lead	Build/installation date after lead ban	Building Constructed After 1986	Non-Lead
1200-S Oly Hwy S	<Null>	Non-Lead		Field identification	Within 175' of Field-Verified Non-Lead Main	Unknown	<Null>	Building Constructed Before 1986 or Unknown	Unknown
1415 Ridge Rd	<Null>	Non-Lead		Field identification	Within 175' of Field-Verified Non-Lead Main	Unknown	<Null>	Building Constructed Before 1986 or Unknown	Unknown
-2 1111 Dickinson	<Null>	Non-Lead		Field identification	Within 175' of Field-Verified Non-Lead Main	Non-Lead	Build/installation date after lead ban	Building Constructed After 1986	Non-Lead
1418 Ellinor	<Null>	Non-Lead		Installation date after lead ban	Within 175' of Post-1986 Water Main	Unknown	<Null>	Building Constructed Before 1986 or Unknown	Unknown
428 Fairmount	<Null>	Non-Lead		Field identification	Within 175' of Field-Verified Non-Lead Main	Unknown	<Null>	Building Constructed Before 1986 or Unknown	Unknown
1407 Dearborn	<Null>	Non-Lead		Installation date after lead ban	Within 175' of Post-1986 Water Main	Unknown	<Null>	Building Constructed Before 1986 or Unknown	Unknown
435 Fairmount	<Null>	Non-Lead		Field identification	Within 175' of Field-Verified Non-Lead Main	Unknown	<Null>	Building Constructed Before 1986 or Unknown	Unknown
1603 Center	<Null>	Non-Lead		Installation date after lead ban	Within 175' of Post-1986 Water Main	Unknown	<Null>	Building Constructed Before 1986 or Unknown	Unknown

City of Shelton Lead Service Inventory - September 2024									
Location Information		System-Owned Portion				Customer-Owned Portion			Entire Service Line Material Classification (required)
Location Identifier (required)		System-Owned Portion Service Line Material Classification (required)	If Non-Lead in Column D, Was Material Ever Previously Lead?	Basis of Material Classification (required)	Notes	Customer-Owned Portion Service Line Material Classification (required)	Basis of Material Classification (required)	Notes	
Street Address	Other Location Identifier (Acct ID)								
535 Fairmount	<Null>	Non-Lead		Field identification	Within 175' of Field-Verified Non-Lead Main	Unknown	<Null>	Building Constructed Before 1986 or Unknown	Unknown
628 Cascade	<Null>	Non-Lead		Field identification	Within 175' of Field-Verified Non-Lead Main	Unknown	<Null>	Building Constructed Before 1986 or Unknown	Unknown
1705 Summit Dr	<Null>	Non-Lead		Field identification	Within 175' of Field-Verified Non-Lead Main	Unknown	<Null>	Building Constructed Before 1986 or Unknown	Unknown
1324 Ridge Rd	<Null>	Non-Lead		Field identification	Within 175' of Field-Verified Non-Lead Main	Non-Lead	Build/installation date after lead ban	Building Constructed After 1986	Non-Lead
619 Fairmount	<Null>	Non-Lead		Field identification	Within 175' of Field-Verified Non-Lead Main	Unknown	<Null>	Building Constructed Before 1986 or Unknown	Unknown
1712 Summit Dr	<Null>	Non-Lead		Field identification	Within 175' of Field-Verified Non-Lead Main	Unknown	<Null>	Building Constructed Before 1986 or Unknown	Unknown
918 Cascade	<Null>	Non-Lead		Field identification	Within 175' of Field-Verified Non-Lead Main	Unknown	<Null>	Building Constructed Before 1986 or Unknown	Unknown
934 Cascade	<Null>	Non-Lead		Field identification	Within 175' of Field-Verified Non-Lead Main	Unknown	<Null>	Building Constructed Before 1986 or Unknown	Unknown
938 Cascade	<Null>	Non-Lead		Field identification	Within 175' of Field-Verified Non-Lead Main	Non-Lead	Build/installation date after lead ban	Building Constructed After 1986	Non-Lead
1529 Summit Dr	<Null>	Non-Lead		Field identification	Within 175' of Field-Verified Non-Lead Main	Unknown	<Null>	Building Constructed Before 1986 or Unknown	Unknown
1112 Dickinson	<Null>	Non-Lead		Field identification	Within 175' of Field-Verified Non-Lead Main	Non-Lead	Build/installation date after lead ban	Building Constructed After 1986	Non-Lead
1504 Ridge Rd	<Null>	Non-Lead		Field identification	Within 175' of Field-Verified Non-Lead Main	Unknown	<Null>	Building Constructed Before 1986 or Unknown	Unknown
427 Bellevue	<Null>	Non-Lead		Field identification	Within 175' of Field-Verified Non-Lead Main	Unknown	<Null>	Building Constructed Before 1986 or Unknown	Unknown
1415 Center	<Null>	Non-Lead		Installation date after lead ban	Within 175' of Post-1986 Water Main	Unknown	<Null>	Building Constructed Before 1986 or Unknown	Unknown
1503 Ridge Rd	<Null>	Non-Lead		Field identification	Within 175' of Field-Verified Non-Lead Main	Unknown	<Null>	Building Constructed Before 1986 or Unknown	Unknown
1504 Mason	<Null>	Non-Lead		Field identification	Within 175' of Field-Verified Non-Lead Main	Unknown	<Null>	Building Constructed Before 1986 or Unknown	Unknown
1417 Boundary	<Null>	Non-Lead		Field identification	Within 175' of Field-Verified Non-Lead Main	Unknown	<Null>	Building Constructed Before 1986 or Unknown	Unknown
918 Ellinor	<Null>	Non-Lead		Field identification	Within 175' of Field-Verified Non-Lead Main	Unknown	<Null>	Building Constructed Before 1986 or Unknown	Unknown
119 Cascade Ct	<Null>	Non-Lead		Field identification	Within 175' of Field-Verified Non-Lead Main	Unknown	<Null>	Building Constructed Before 1986 or Unknown	Unknown
875 Fairmount	<Null>	Non-Lead		Field identification	Within 175' of Field-Verified Non-Lead Main	Unknown	<Null>	Building Constructed Before 1986 or Unknown	Unknown
604 Dearborn	<Null>	Non-Lead		Field identification	Within 175' of Field-Verified Non-Lead Main	Unknown	<Null>	Building Constructed Before 1986 or Unknown	Unknown
853 Fairmount	<Null>	Non-Lead		Field identification	Within 175' of Field-Verified Non-Lead Main	Unknown	<Null>	Building Constructed Before 1986 or Unknown	Unknown

City of Shelton Lead Service Inventory - September 2024									
Location Information		System-Owned Portion				Customer-Owned Portion			Entire Service Line Material Classification (required)
Location Identifier (required)		System-Owned Portion Service Line Material Classification (required)	If Non-Lead in Column D, Was Material Ever Previously Lead?	Basis of Material Classification (required)	Notes	Customer-Owned Portion Service Line Material Classification (required)	Basis of Material Classification (required)	Notes	
Street Address	Other Location Identifier (Acct ID)								
1510 Boundary	<Null>	Non-Lead		Field identification	Within 175' of Field-Verified Non-Lead Main	Unknown	<Null>	Building Constructed Before 1986 or Unknown	Unknown
1705 Mason	<Null>	Non-Lead		Field identification	Within 175' of Field-Verified Non-Lead Main	Unknown	<Null>	Building Constructed Before 1986 or Unknown	Unknown
404 Fairmount	<Null>	Non-Lead		Field identification	Within 175' of Field-Verified Non-Lead Main	Unknown	<Null>	Building Constructed Before 1986 or Unknown	Unknown
600 Fairmount	<Null>	Non-Lead		Field identification	Within 175' of Field-Verified Non-Lead Main	Unknown	<Null>	Building Constructed Before 1986 or Unknown	Unknown
640 Cascade	<Null>	Non-Lead		Field identification	Within 175' of Field-Verified Non-Lead Main	Unknown	<Null>	Building Constructed Before 1986 or Unknown	Unknown
417 Dearborn	<Null>	Non-Lead		Field identification	Within 175' of Field-Verified Non-Lead Main	Non-Lead	Build/installation date after lead ban	Building Constructed After 1986	Non-Lead
534 Dearborn	<Null>	Non-Lead		Field identification	Within 175' of Field-Verified Non-Lead Main	Unknown	<Null>	Building Constructed Before 1986 or Unknown	Unknown
1427 Boundary	<Null>	Non-Lead		Field identification	Within 175' of Field-Verified Non-Lead Main	Unknown	<Null>	Building Constructed Before 1986 or Unknown	Unknown
1520 Union	<Null>	Non-Lead		Field identification	Within 175' of Field-Verified Non-Lead Main	Unknown	<Null>	Building Constructed Before 1986 or Unknown	Unknown
1324 Summit Dr	<Null>	Non-Lead		Field identification	Within 175' of Field-Verified Non-Lead Main	Unknown	<Null>	Building Constructed Before 1986 or Unknown	Unknown
1402 Ellinor	<Null>	Non-Lead		Installation date after lead ban	Within 175' of Post-1986 Water Main	Unknown	<Null>	Building Constructed Before 1986 or Unknown	Unknown
1437 Fairmount	<Null>	Non-Lead		Installation date after lead ban	Within 175' of Post-1986 Water Main	Unknown	<Null>	Building Constructed Before 1986 or Unknown	Unknown
1313 Ellinor	<Null>	Non-Lead		Installation date after lead ban	Within 175' of Post-1986 Water Main	Unknown	<Null>	Building Constructed Before 1986 or Unknown	Unknown
903 Ellinor	<Null>	Non-Lead		Field identification	Within 175' of Field-Verified Non-Lead Main	Unknown	<Null>	Building Constructed Before 1986 or Unknown	Unknown
1504 Center	<Null>	Non-Lead		Installation date after lead ban	Within 175' of Post-1986 Water Main	Unknown	<Null>	Building Constructed Before 1986 or Unknown	Unknown
1711 Ridge Rd Se	<Null>	Non-Lead		Field identification	Within 175' of Field-Verified Non-Lead Main	Unknown	<Null>	Building Constructed Before 1986 or Unknown	Unknown
1430 Dearborn	<Null>	Non-Lead		Installation date after lead ban	Within 175' of Post-1986 Water Main	Unknown	<Null>	Building Constructed Before 1986 or Unknown	Unknown
1792 Se Jones Rd	<Null>	Non-Lead		Installation date after lead ban	Within 175' of Post-1986 Water Main	Unknown	<Null>	Building Constructed Before 1986 or Unknown	Unknown
919 Ellinor	<Null>	Non-Lead		Field identification	Within 175' of Field-Verified Non-Lead Main	Unknown	<Null>	Building Constructed Before 1986 or Unknown	Unknown
1621 Center	<Null>	Non-Lead		Installation date after lead ban	Within 175' of Post-1986 Water Main	Unknown	<Null>	Building Constructed Before 1986 or Unknown	Unknown
618 Fairmount	<Null>	Non-Lead		Field identification	Within 175' of Field-Verified Non-Lead Main	Unknown	<Null>	Building Constructed Before 1986 or Unknown	Unknown
410 Fairmount	<Null>	Non-Lead		Field identification	Within 175' of Field-Verified Non-Lead Main	Non-Lead	Build/installation date after lead ban	Building Constructed After 1986	Non-Lead

City of Shelton Lead Service Inventory - September 2024									
Location Information		System-Owned Portion				Customer-Owned Portion			Entire Service Line Material Classification (required)
Location Identifier (required)		System-Owned Portion Service Line Material Classification (required)	If Non-Lead in Column D, Was Material Ever Previously Lead?	Basis of Material Classification (required)	Notes	Customer-Owned Portion Service Line Material Classification (required)	Basis of Material Classification (required)	Notes	
Street Address	Other Location Identifier (Acct ID)								
1515 Ridge Rd	<Null>	Non-Lead		Field identification	Within 175' of Field-Verified Non-Lead Main	Unknown	<Null>	Building Constructed Before 1986 or Unknown	Unknown
1420 Boundary	<Null>	Non-Lead		Field identification	Within 175' of Field-Verified Non-Lead Main	Unknown	<Null>	Building Constructed Before 1986 or Unknown	Unknown
1433/1439 Dearborn	<Null>	Non-Lead		Installation date after lead ban	Within 175' of Post-1986 Water Main	Unknown	<Null>	Building Constructed Before 1986 or Unknown	Unknown
1721 1729 Mason	<Null>	Non-Lead		Field identification	Within 175' of Field-Verified Non-Lead Main	Unknown	<Null>	Building Constructed Before 1986 or Unknown	Unknown
1707 1715 Mason	<Null>	Non-Lead		Field identification	Within 175' of Field-Verified Non-Lead Main	Unknown	<Null>	Building Constructed Before 1986 or Unknown	Unknown
1510 Dickinson	<Null>	Non-Lead		Installation date after lead ban	Within 175' of Post-1986 Water Main	Non-Lead	Build/installation date after lead ban	Building Constructed After 1986	Non-Lead
860 A & B Ellinor	<Null>	Non-Lead		Field identification	Within 175' of Field-Verified Non-Lead Main	Unknown	<Null>	Building Constructed Before 1986 or Unknown	Unknown
1710 Ward Rd	25-02400-03	Non-Lead		Installation date after lead ban	Within 175' of Post-1986 Water Main	Unknown	<Null>	Building Constructed Before 1986 or Unknown	Unknown
1705 Ward Rd	25-02600-01	Non-Lead		Installation date after lead ban	Within 175' of Post-1986 Water Main	Non-Lead	Build/installation date after lead ban	Building Constructed After 1986	Non-Lead
515 W University Ave	25-02700-01	Non-Lead		Installation date after lead ban	Within 175' of Post-1986 Water Main	Unknown	<Null>	Building Constructed Before 1986 or Unknown	Unknown
414 W University Ave	25-03800-04	Non-Lead		Installation date after lead ban	Within 175' of Post-1986 Water Main	Unknown	<Null>	Building Constructed Before 1986 or Unknown	Unknown
1730 Oly Hwy S	<Null>	Non-Lead		Field identification	Within 175' of Field-Verified Non-Lead Main	Unknown	<Null>	Building Constructed Before 1986 or Unknown	Unknown
1700 Ward Rd	25-02610-00	Non-Lead		Installation date after lead ban	Within 175' of Post-1986 Water Main	Non-Lead	Build/installation date after lead ban	Building Constructed After 1986	Non-Lead
601 W Firwood Ct	25-03801-12	Non-Lead		Installation date after lead ban	Within 175' of Post-1986 Water Main	Non-Lead	Build/installation date after lead ban	Building Constructed After 1986	Non-Lead
603 W Firwood Ct	25-03802-12	Non-Lead		Installation date after lead ban	Within 175' of Post-1986 Water Main	Non-Lead	Build/installation date after lead ban	Building Constructed After 1986	Non-Lead
605 W Firwood Ct	25-03803-00	Non-Lead		Installation date after lead ban	Within 175' of Post-1986 Water Main	Non-Lead	Build/installation date after lead ban	Building Constructed After 1986	Non-Lead
607 W Firwood Ct	25-03804-08	Non-Lead		Installation date after lead ban	Within 175' of Post-1986 Water Main	Non-Lead	Build/installation date after lead ban	Building Constructed After 1986	Non-Lead
611 W Firwood Ct	25-03902-08	Non-Lead		Installation date after lead ban	Within 175' of Post-1986 Water Main	Non-Lead	Build/installation date after lead ban	Building Constructed After 1986	Non-Lead
609 W Firwood Ct	25-03901-12	Non-Lead		Installation date after lead ban	Within 175' of Post-1986 Water Main	Non-Lead	Build/installation date after lead ban	Building Constructed After 1986	Non-Lead
615 W Firwood Ct	25-03904-13	Non-Lead		Installation date after lead ban	Within 175' of Post-1986 Water Main	Non-Lead	Build/installation date after lead ban	Building Constructed After 1986	Non-Lead
613 W Firwood Ct	25-03903-04	Non-Lead		Installation date after lead ban	Within 175' of Post-1986 Water Main	Non-Lead	Build/installation date after lead ban	Building Constructed After 1986	Non-Lead
617 W Firwood Ct	25-04002-14	Non-Lead		Installation date after lead ban	Within 175' of Post-1986 Water Main	Non-Lead	Build/installation date after lead ban	Building Constructed After 1986	Non-Lead

City of Shelton Lead Service Inventory - September 2024									
Location Information		System-Owned Portion				Customer-Owned Portion			Entire Service Line Material Classification (required)
Location Identifier (required)		System-Owned Portion Service Line Material Classification (required)	If Non-Lead in Column D, Was Material Ever Previously Lead?	Basis of Material Classification (required)	Notes	Customer-Owned Portion Service Line Material Classification (required)	Basis of Material Classification (required)	Notes	
Street Address	Other Location Identifier (Acct ID)								
Firwood Ct Lot#17 Irri.	25-04001-99	Non-Lead		Installation date after lead ban	Within 175' of Post-1986 Water Main	Non-Lead	Build/installation date after lead ban	Building Constructed After 1986	Non-Lead
619 W Firwood Ct	25-04003-11	Non-Lead		Installation date after lead ban	Within 175' of Post-1986 Water Main	Non-Lead	Build/installation date after lead ban	Building Constructed After 1986	Non-Lead
621 W Firwood Ct	25-04004-04	Non-Lead		Installation date after lead ban	Within 175' of Post-1986 Water Main	Non-Lead	Build/installation date after lead ban	Building Constructed After 1986	Non-Lead
623 W Firwood Ct	25-04005-12	Non-Lead		Installation date after lead ban	Within 175' of Post-1986 Water Main	Non-Lead	Build/installation date after lead ban	Building Constructed After 1986	Non-Lead
625 W Firwood Ct	25-04101-11	Non-Lead		Installation date after lead ban	Within 175' of Post-1986 Water Main	Non-Lead	Build/installation date after lead ban	Building Constructed After 1986	Non-Lead
627 W Firwood Ct	25-04102-09	Non-Lead		Installation date after lead ban	Within 175' of Post-1986 Water Main	Non-Lead	Build/installation date after lead ban	Building Constructed After 1986	Non-Lead
629 W Firwood Ct	25-04103-11	Non-Lead		Installation date after lead ban	Within 175' of Post-1986 Water Main	Non-Lead	Build/installation date after lead ban	Building Constructed After 1986	Non-Lead
631 W Firwood Ct	25-04104-10	Non-Lead		Installation date after lead ban	Within 175' of Post-1986 Water Main	Non-Lead	Build/installation date after lead ban	Building Constructed After 1986	Non-Lead
125 W Delanty Rd	25-04701-07	Non-Lead		Installation date after lead ban	Within 175' of Post-1986 Water Main	Unknown	<Null>	Building Constructed Before 1986 or Unknown	Unknown
1825 Ward Rd	25-04800-00	Non-Lead		Installation date after lead ban	Within 175' of Post-1986 Water Main	Unknown	<Null>	Building Constructed Before 1986 or Unknown	Unknown
1913 Lake Blvd	25-05600-11	Non-Lead		Field identification	Within 175' of Field-Verified Non-Lead Main	Unknown	<Null>	Building Constructed Before 1986 or Unknown	Unknown
2002 Ward Rd	25-05700-00	Non-Lead		Field identification	Within 175' of Field-Verified Non-Lead Main	Unknown	<Null>	Building Constructed Before 1986 or Unknown	Unknown
2008 Lake Blvd	25-06200-03	Non-Lead		Field identification	Within 175' of Field-Verified Non-Lead Main	Unknown	<Null>	Building Constructed Before 1986 or Unknown	Unknown
2021 Lake Blvd	25-06800-10	Non-Lead		Field identification	Within 175' of Field-Verified Non-Lead Main	Unknown	<Null>	Building Constructed Before 1986 or Unknown	Unknown
2029 Lake Blvd	25-07000-03	Non-Lead		Field identification	Within 175' of Field-Verified Non-Lead Main	Unknown	<Null>	Building Constructed Before 1986 or Unknown	Unknown
2022 Lake Blvd	25-07400-02	Non-Lead		Field identification	Within 175' of Field-Verified Non-Lead Main	Unknown	<Null>	Building Constructed Before 1986 or Unknown	Unknown
109 W Delanty Rd	25-05210-03	Non-Lead		Field identification	Within 175' of Field-Verified Non-Lead Main	Unknown	<Null>	Building Constructed Before 1986 or Unknown	Unknown
2111 Lake Blvd	25-09800-06	Non-Lead		Field identification	Within 175' of Field-Verified Non-Lead Main	Unknown	<Null>	Building Constructed Before 1986 or Unknown	Unknown
2119 Lake Blvd	25-09900-02	Non-Lead		Field identification	Within 175' of Field-Verified Non-Lead Main	Unknown	<Null>	Building Constructed Before 1986 or Unknown	Unknown
2131 Lake Blvd	25-10900-05	Non-Lead		Field identification	Within 175' of Field-Verified Non-Lead Main	Unknown	<Null>	Building Constructed Before 1986 or Unknown	Unknown
2149 Lake Blvd	25-11300-06	Non-Lead		Field identification	Within 175' of Field-Verified Non-Lead Main	Unknown	<Null>	Building Constructed Before 1986 or Unknown	Unknown
2165 Lake Blvd	25-11700-00	Non-Lead		Field identification	Within 175' of Field-Verified Non-Lead Main	Unknown	<Null>	Building Constructed Before 1986 or Unknown	Unknown

City of Shelton Lead Service Inventory - September 2024									
Location Information		System-Owned Portion				Customer-Owned Portion			Entire Service Line Material Classification (required)
Location Identifier (required)		System-Owned Portion Service Line Material Classification (required)	If Non-Lead in Column D, Was Material Ever Previously Lead?	Basis of Material Classification (required)	Notes	Customer-Owned Portion Service Line Material Classification (required)	Basis of Material Classification (required)	Notes	
Street Address	Other Location Identifier (Acct ID)								
2126 Beverly Blvd	25-12500-11	Non-Lead		Field identification	Within 175' of Field-Verified Non-Lead Main	Non-Lead	Build/installation date after lead ban	Building Constructed After 1986	Non-Lead
2120 Beverly Blvd	25-12600-00	Non-Lead		Field identification	Within 175' of Field-Verified Non-Lead Main	Unknown	<Null>	Building Constructed Before 1986 or Unknown	Unknown
620 California	25-12300-00	Non-Lead		Field identification	Within 175' of Field-Verified Non-Lead Main	Unknown	<Null>	Building Constructed Before 1986 or Unknown	Unknown
621 California	25-12400-07	Non-Lead		Field identification	Within 175' of Field-Verified Non-Lead Main	Unknown	<Null>	Building Constructed Before 1986 or Unknown	Unknown
2134 Beverly Blvd	25-12800-04	Non-Lead		Field identification	Within 175' of Field-Verified Non-Lead Main	Unknown	<Null>	Building Constructed Before 1986 or Unknown	Unknown
2142 Beverly Blvd	25-12900-08	Non-Lead		Field identification	Within 175' of Field-Verified Non-Lead Main	Non-Lead	Build/installation date after lead ban	Building Constructed After 1986	Non-Lead
2146 Beverly Blvd	25-13000-02	Non-Lead		Field identification	Within 175' of Field-Verified Non-Lead Main	Unknown	<Null>	Building Constructed Before 1986 or Unknown	Unknown
2228 Beverly Blvd	25-13200-01	Non-Lead		Field identification	Within 175' of Field-Verified Non-Lead Main	Non-Lead	Build/installation date after lead ban	Building Constructed After 1986	Non-Lead
2225 Beverly Blvd	25-14200-02	Non-Lead		Installation date after lead ban	Within 175' of Post-1986 Water Main	Unknown	<Null>	Building Constructed Before 1986 or Unknown	Unknown
2233 Beverly Blvd	25-14100-03	Non-Lead		Installation date after lead ban	Within 175' of Post-1986 Water Main	Unknown	<Null>	Building Constructed Before 1986 or Unknown	Unknown
2143 Beverly Blvd	25-14500-05	Non-Lead		Installation date after lead ban	Within 175' of Post-1986 Water Main	Unknown	<Null>	Building Constructed Before 1986 or Unknown	Unknown
2127 Beverly Blvd	25-14700-04	Non-Lead		Installation date after lead ban	Within 175' of Post-1986 Water Main	Unknown	<Null>	Building Constructed Before 1986 or Unknown	Unknown
2105 Beverly Blvd	25-15000-08	Non-Lead		Installation date after lead ban	Within 175' of Post-1986 Water Main	Unknown	<Null>	Building Constructed Before 1986 or Unknown	Unknown
2059 Beverly Blvd	25-15201-04	Non-Lead		Installation date after lead ban	Within 175' of Post-1986 Water Main	Non-Lead	Build/installation date after lead ban	Building Constructed After 1986	Non-Lead
2037 Beverly Blvd	25-15401-04	Non-Lead		Installation date after lead ban	Within 175' of Post-1986 Water Main	Unknown	<Null>	Building Constructed Before 1986 or Unknown	Unknown
2051 Beverly Blvd	25-15202-03	Non-Lead		Installation date after lead ban	Within 175' of Post-1986 Water Main	Non-Lead	Build/installation date after lead ban	Building Constructed After 1986	Non-Lead
2015 Beverly Blvd	25-15500-15	Non-Lead		Installation date after lead ban	Within 175' of Post-1986 Water Main	Non-Lead	Build/installation date after lead ban	Building Constructed After 1986	Non-Lead
2036 Beverly Blvd	25-15400-07	Non-Lead		Field identification	Within 175' of Field-Verified Non-Lead Main	Non-Lead	Build/installation date after lead ban	Building Constructed After 1986	Non-Lead
2014 Beverly Blvd	25-15700-06	Non-Lead		Field identification	Within 175' of Field-Verified Non-Lead Main	Unknown	<Null>	Building Constructed Before 1986 or Unknown	Unknown
2030 Beverly Blvd	25-15600-02	Non-Lead		Field identification	Within 175' of Field-Verified Non-Lead Main	Unknown	<Null>	Building Constructed Before 1986 or Unknown	Unknown
2004 Beverly Blvd	25-15900-99	Non-Lead		Field identification	Within 175' of Field-Verified Non-Lead Main	Unknown	<Null>	Building Constructed Before 1986 or Unknown	Unknown
815 Wyoming	25-16300-00	Non-Lead		Installation date after lead ban	Within 175' of Post-1986 Water Main	Unknown	<Null>	Building Constructed Before 1986 or Unknown	Unknown

City of Shelton Lead Service Inventory - September 2024									
Location Information		System-Owned Portion				Customer-Owned Portion			Entire Service Line Material Classification (required)
Location Identifier (required)		System-Owned Portion Service Line Material Classification (required)	If Non-Lead in Column D, Was Material Ever Previously Lead?	Basis of Material Classification (required)	Notes	Customer-Owned Portion Service Line Material Classification (required)	Basis of Material Classification (required)	Notes	
Street Address	Other Location Identifier (Acct ID)								
711 Wyoming	25-16075-05	Non-Lead		Field identification	Within 175' of Field-Verified Non-Lead Main	Non-Lead	Build/installation date after lead ban	Building Constructed After 1986	Non-Lead
709 Wyoming	25-16070-04	Non-Lead		Field identification	Within 175' of Field-Verified Non-Lead Main	Non-Lead	Build/installation date after lead ban	Building Constructed After 1986	Non-Lead
708 Wyoming	25-15875-01	Non-Lead		Installation date after lead ban	Within 175' of Post-1986 Water Main	Non-Lead	Build/installation date after lead ban	Building Constructed After 1986	Non-Lead
702 Wyoming	25-16325-01	Non-Lead		Field identification	Within 175' of Field-Verified Non-Lead Main	Non-Lead	Build/installation date after lead ban	Building Constructed After 1986	Non-Lead
642 Wyoming	25-16350-02	Non-Lead		Field identification	Within 175' of Field-Verified Non-Lead Main	Non-Lead	Build/installation date after lead ban	Building Constructed After 1986	Non-Lead
632 Wyoming	25-16320-01	Non-Lead		Field identification	Within 175' of Field-Verified Non-Lead Main	Non-Lead	Build/installation date after lead ban	Building Constructed After 1986	Non-Lead
616 Wyoming	25-16340-01	Non-Lead		Field identification	Within 175' of Field-Verified Non-Lead Main	Non-Lead	Build/installation date after lead ban	Building Constructed After 1986	Non-Lead
624 Wyoming	25-16330-01	Non-Lead		Field identification	Within 175' of Field-Verified Non-Lead Main	Non-Lead	Build/installation date after lead ban	Building Constructed After 1986	Non-Lead
624 Magnolia	13-00400-05	Non-Lead		Installation date after lead ban	Within 175' of Post-1986 Water Main	Unknown	<Null>	Building Constructed Before 1986 or Unknown	Unknown
608 Magnolia	13-00500-05	Non-Lead		Installation date after lead ban	Within 175' of Post-1986 Water Main	Unknown	<Null>	Building Constructed Before 1986 or Unknown	Unknown
220 Fir	13-00600-99	Non-Lead		Installation date after lead ban	Within 175' of Post-1986 Water Main	Unknown	<Null>	Building Constructed Before 1986 or Unknown	Unknown
245 Fir	13-00701-00	Non-Lead		Installation date after lead ban	Within 175' of Post-1986 Water Main	Non-Lead	Build/installation date after lead ban	Building Constructed After 1986	Non-Lead
603 Beaver	13-00800-00	Non-Lead		Installation date after lead ban	Within 175' of Post-1986 Water Main	Unknown	<Null>	Building Constructed Before 1986 or Unknown	Unknown
519 Beaver	13-00900-02	Non-Lead		Installation date after lead ban	Within 175' of Post-1986 Water Main	Unknown	<Null>	Building Constructed Before 1986 or Unknown	Unknown
228 San Joaquin	13-01000-10	Non-Lead		Field identification	Within 175' of Field-Verified Non-Lead Main	Unknown	<Null>	Building Constructed Before 1986 or Unknown	Unknown
222 E Hazel	13-01100-01	Non-Lead		Installation date after lead ban	Within 175' of Post-1986 Water Main	Unknown	<Null>	Building Constructed Before 1986 or Unknown	Unknown
240 San Joaquin	13-01200-10	Non-Lead		Field identification	Within 175' of Field-Verified Non-Lead Main	Unknown	<Null>	Building Constructed Before 1986 or Unknown	Unknown
310 San Joaquin	13-01300-02	Non-Lead		Installation date after lead ban	Within 175' of Post-1986 Water Main	Unknown	<Null>	Building Constructed Before 1986 or Unknown	Unknown
230 Fir	13-01401-04	Non-Lead		Installation date after lead ban	Within 175' of Post-1986 Water Main	Non-Lead	Build/installation date after lead ban	Building Constructed After 1986	Non-Lead
318 Fir	13-01600-08	Non-Lead		Installation date after lead ban	Within 175' of Post-1986 Water Main	Non-Lead	Build/installation date after lead ban	Building Constructed After 1986	Non-Lead
326 Fir	13-01700-06	Non-Lead		Installation date after lead ban	Within 175' of Post-1986 Water Main	Unknown	<Null>	Building Constructed Before 1986 or Unknown	Unknown
340 Fir	<Null>	Non-Lead		Installation date after lead ban	Within 175' of Post-1986 Water Main	Non-Lead	Build/installation date after lead ban	Building Constructed After 1986	Non-Lead

City of Shelton Lead Service Inventory - September 2024									
Location Information		System-Owned Portion				Customer-Owned Portion			Entire Service Line Material Classification (required)
Location Identifier (required)		System-Owned Portion Service Line Material Classification (required)	If Non-Lead in Column D, Was Material Ever Previously Lead?	Basis of Material Classification (required)	Notes	Customer-Owned Portion Service Line Material Classification (required)	Basis of Material Classification (required)	Notes	
Street Address	Other Location Identifier (Acct ID)								
344 Fir	<Null>	Non-Lead		Installation date after lead ban	Within 175' of Post-1986 Water Main	Non-Lead	Build/installation date after lead ban	Building Constructed After 1986	Non-Lead
348 Fir	<Null>	Non-Lead		Installation date after lead ban	Within 175' of Post-1986 Water Main	Non-Lead	Build/installation date after lead ban	Building Constructed After 1986	Non-Lead
409 Fir	<Null>	Non-Lead		Installation date after lead ban	Within 175' of Post-1986 Water Main	Non-Lead	Build/installation date after lead ban	Building Constructed After 1986	Non-Lead
350 Fir	13-01750-10	Non-Lead		Installation date after lead ban	Within 175' of Post-1986 Water Main	Non-Lead	Build/installation date after lead ban	Building Constructed After 1986	Non-Lead
410 Fir	13-02200-00	Non-Lead		Installation date after lead ban	Within 175' of Post-1986 Water Main	Unknown	<Null>	Building Constructed Before 1986 or Unknown	Unknown
423 Fir	13-02301-03	Non-Lead		Installation date after lead ban	Within 175' of Post-1986 Water Main	Unknown	<Null>	Building Constructed Before 1986 or Unknown	Unknown
443 Fir	13-02500-05	Non-Lead		Installation date after lead ban	Within 175' of Post-1986 Water Main	Unknown	<Null>	Building Constructed Before 1986 or Unknown	Unknown
621 Elk	13-02700-00	Non-Lead		Installation date after lead ban	Within 175' of Post-1986 Water Main	Unknown	<Null>	Building Constructed Before 1986 or Unknown	Unknown
451 Fir	13-02600-05	Non-Lead		Installation date after lead ban	Within 175' of Post-1986 Water Main	Unknown	<Null>	Building Constructed Before 1986 or Unknown	Unknown
503 Fir	13-02800-00	Non-Lead		Installation date after lead ban	Within 175' of Post-1986 Water Main	Non-Lead	Build/installation date after lead ban	Building Constructed After 1986	Non-Lead
502 Fir	13-02801-04	Non-Lead		Installation date after lead ban	Within 175' of Post-1986 Water Main	Non-Lead	Build/installation date after lead ban	Building Constructed After 1986	Non-Lead
510 Fir	13-02900-02	Non-Lead		Installation date after lead ban	Within 175' of Post-1986 Water Main	Unknown	<Null>	Building Constructed Before 1986 or Unknown	Unknown
519 Fir	13-02901-09	Non-Lead		Installation date after lead ban	Within 175' of Post-1986 Water Main	Unknown	<Null>	Building Constructed Before 1986 or Unknown	Unknown
527 Fir	13-03000-03	Non-Lead		Installation date after lead ban	Within 175' of Post-1986 Water Main	Unknown	<Null>	Building Constructed Before 1986 or Unknown	Unknown
526 Fir	13-03100-01	Non-Lead		Installation date after lead ban	Within 175' of Post-1986 Water Main	Unknown	<Null>	Building Constructed Before 1986 or Unknown	Unknown
535 Fir	13-03200-02	Non-Lead		Installation date after lead ban	Within 175' of Post-1986 Water Main	Unknown	<Null>	Building Constructed Before 1986 or Unknown	Unknown
542 Fir	13-03300-03	Non-Lead		Installation date after lead ban	Within 175' of Post-1986 Water Main	Unknown	<Null>	Building Constructed Before 1986 or Unknown	Unknown
543 Fir	13-03400-10	Non-Lead		Installation date after lead ban	Within 175' of Post-1986 Water Main	Unknown	<Null>	Building Constructed Before 1986 or Unknown	Unknown
703 Bear	13-03500-12	Non-Lead		Installation date after lead ban	Within 175' of Post-1986 Water Main	Unknown	<Null>	Building Constructed Before 1986 or Unknown	Unknown
606 Fir	13-03501-05	Non-Lead		Installation date after lead ban	Within 175' of Post-1986 Water Main	Unknown	<Null>	Building Constructed Before 1986 or Unknown	Unknown
555 Fir	13-03600-12	Non-Lead		Installation date after lead ban	Within 175' of Post-1986 Water Main	Unknown	<Null>	Building Constructed Before 1986 or Unknown	Unknown
606 Bear	13-03700-06	Non-Lead		Installation date after lead ban	Within 175' of Post-1986 Water Main	Unknown	<Null>	Building Constructed Before 1986 or Unknown	Unknown

City of Shelton Lead Service Inventory - September 2024									
Location Information		System-Owned Portion				Customer-Owned Portion			Entire Service Line Material Classification (required)
Location Identifier (required)		System-Owned Portion Service Line Material Classification (required)	If Non-Lead in Column D, Was Material Ever Previously Lead?	Basis of Material Classification (required)	Notes	Customer-Owned Portion Service Line Material Classification (required)	Basis of Material Classification (required)	Notes	
Street Address	Other Location Identifier (Acct ID)								
603 Bear	13-03800-08	Non-Lead		Installation date after lead ban	Within 175' of Post-1986 Water Main	Unknown	<Null>	Building Constructed Before 1986 or Unknown	Unknown
548 E Birch	13-03900-04	Non-Lead		Installation date after lead ban	Within 175' of Post-1986 Water Main	Unknown	<Null>	Building Constructed Before 1986 or Unknown	Unknown
540 E Birch	13-04000-05	Non-Lead		Installation date after lead ban	Within 175' of Post-1986 Water Main	Unknown	<Null>	Building Constructed Before 1986 or Unknown	Unknown
549 E Birch	13-04100-00	Non-Lead		Installation date after lead ban	Within 175' of Post-1986 Water Main	Unknown	<Null>	Building Constructed Before 1986 or Unknown	Unknown
541 E Birch	13-04200-01	Non-Lead		Installation date after lead ban	Within 175' of Post-1986 Water Main	Unknown	<Null>	Building Constructed Before 1986 or Unknown	Unknown
531 E Birch	13-04300-07	Non-Lead		Installation date after lead ban	Within 175' of Post-1986 Water Main	Unknown	<Null>	Building Constructed Before 1986 or Unknown	Unknown
521 E Birch	13-04400-04	Non-Lead		Installation date after lead ban	Within 175' of Post-1986 Water Main	Unknown	<Null>	Building Constructed Before 1986 or Unknown	Unknown
530 E Birch	13-04500-03	Non-Lead		Installation date after lead ban	Within 175' of Post-1986 Water Main	Unknown	<Null>	Building Constructed Before 1986 or Unknown	Unknown
520 E Birch	13-04600-05	Non-Lead		Installation date after lead ban	Within 175' of Post-1986 Water Main	Unknown	<Null>	Building Constructed Before 1986 or Unknown	Unknown
512 E Birch	13-04700-05	Non-Lead		Installation date after lead ban	Within 175' of Post-1986 Water Main	Unknown	<Null>	Building Constructed Before 1986 or Unknown	Unknown
502 E Birch	13-04800-05	Non-Lead		Installation date after lead ban	Within 175' of Post-1986 Water Main	Unknown	<Null>	Building Constructed Before 1986 or Unknown	Unknown
513 E Birch	13-04900-00	Non-Lead		Installation date after lead ban	Within 175' of Post-1986 Water Main	Unknown	<Null>	Building Constructed Before 1986 or Unknown	Unknown
503 E Birch	13-05000-02	Non-Lead		Installation date after lead ban	Within 175' of Post-1986 Water Main	Unknown	<Null>	Building Constructed Before 1986 or Unknown	Unknown
505 Elk	13-05100-99	Non-Lead		Installation date after lead ban	Within 175' of Post-1986 Water Main	Unknown	<Null>	Building Constructed Before 1986 or Unknown	Unknown
510 E Hazel	13-05200-03	Non-Lead		Installation date after lead ban	Within 175' of Post-1986 Water Main	Unknown	<Null>	Building Constructed Before 1986 or Unknown	Unknown
524 E Hazel	13-05301-07	Non-Lead		Installation date after lead ban	Within 175' of Post-1986 Water Main	Unknown	<Null>	Building Constructed Before 1986 or Unknown	Unknown
536 E Hazel	13-05302-04	Non-Lead		Installation date after lead ban	Within 175' of Post-1986 Water Main	Unknown	<Null>	Building Constructed Before 1986 or Unknown	Unknown
518 E Hazel	13-05300-00	Non-Lead		Installation date after lead ban	Within 175' of Post-1986 Water Main	Unknown	<Null>	Building Constructed Before 1986 or Unknown	Unknown
454 E Birch	13-05309-11	Non-Lead		Installation date after lead ban	Within 175' of Post-1986 Water Main	Unknown	<Null>	Building Constructed Before 1986 or Unknown	Unknown
519 Elk	13-05400-17	Non-Lead		Installation date after lead ban	Within 175' of Post-1986 Water Main	Unknown	<Null>	Building Constructed Before 1986 or Unknown	Unknown
451 E Birch	13-05401-04	Non-Lead		Installation date after lead ban	Within 175' of Post-1986 Water Main	Non-Lead	Build/installation date after lead ban	Building Constructed After 1986	Non-Lead
439 E Birch	13-05500-01	Non-Lead		Installation date after lead ban	Within 175' of Post-1986 Water Main	Unknown	<Null>	Building Constructed Before 1986 or Unknown	Unknown

City of Shelton Lead Service Inventory - September 2024									
Location Information		System-Owned Portion				Customer-Owned Portion			Entire Service Line Material Classification (required)
Location Identifier (required)		System-Owned Portion Service Line Material Classification (required)	If Non-Lead in Column D, Was Material Ever Previously Lead?	Basis of Material Classification (required)	Notes	Customer-Owned Portion Service Line Material Classification (required)	Basis of Material Classification (required)	Notes	
Street Address	Other Location Identifier (Acct ID)								
430 E Birch	13-05600-05	Non-Lead		Installation date after lead ban	Within 175' of Post-1986 Water Main	Unknown	<Null>	Building Constructed Before 1986 or Unknown	Unknown
512 Otter	13-01900-06	Non-Lead		Installation date after lead ban	Within 175' of Post-1986 Water Main	Unknown	<Null>	Building Constructed Before 1986 or Unknown	Unknown
427 E Birch	13-05606-10	Non-Lead		Installation date after lead ban	Within 175' of Post-1986 Water Main	Non-Lead	Build/installation date after lead ban	Building Constructed After 1986	Non-Lead
411 E Birch	13-05602-07	Non-Lead		Installation date after lead ban	Within 175' of Post-1986 Water Main	Unknown	<Null>	Building Constructed Before 1986 or Unknown	Unknown
521 Otter	13-01901-04	Non-Lead		Installation date after lead ban	Within 175' of Post-1986 Water Main	Non-Lead	Build/installation date after lead ban	Building Constructed After 1986	Non-Lead
409 Oak	13-05900-05	Non-Lead		Installation date after lead ban	Within 175' of Post-1986 Water Main	Unknown	<Null>	Building Constructed Before 1986 or Unknown	Unknown
808 Otter	13-07001-07	Non-Lead		Installation date after lead ban	Within 175' of Post-1986 Water Main	Unknown	<Null>	Building Constructed Before 1986 or Unknown	Unknown
303 Chestnut	13-13301-99	Non-Lead		Installation date after lead ban	Within 175' of Post-1986 Water Main	Unknown	<Null>	Building Constructed Before 1986 or Unknown	Unknown
320 Chestnut	13-13100-12	Non-Lead		Installation date after lead ban	Within 175' of Post-1986 Water Main	Unknown	<Null>	Building Constructed Before 1986 or Unknown	Unknown
319 Chestnut	13-13201-10	Non-Lead		Installation date after lead ban	Within 175' of Post-1986 Water Main	Unknown	<Null>	Building Constructed Before 1986 or Unknown	Unknown
311 Chestnut	13-13300-12	Non-Lead		Installation date after lead ban	Within 175' of Post-1986 Water Main	Unknown	<Null>	Building Constructed Before 1986 or Unknown	Unknown
321 Chestnut	13-13200-05	Non-Lead		Installation date after lead ban	Within 175' of Post-1986 Water Main	Unknown	<Null>	Building Constructed Before 1986 or Unknown	Unknown
335 Chestnut	13-13150-09	Non-Lead		Installation date after lead ban	Within 175' of Post-1986 Water Main	Non-Lead	Build/installation date after lead ban	Building Constructed After 1986	Non-Lead
322 Chestnut	13-07300-01	Non-Lead		Installation date after lead ban	Within 175' of Post-1986 Water Main	Non-Lead	Build/installation date after lead ban	Building Constructed After 1986	Non-Lead
338 Chestnut	13-07400-10	Non-Lead		Installation date after lead ban	Within 175' of Post-1986 Water Main	Unknown	<Null>	Building Constructed Before 1986 or Unknown	Unknown
344 Chestnut	13-07500-03	Non-Lead		Installation date after lead ban	Within 175' of Post-1986 Water Main	Unknown	<Null>	Building Constructed Before 1986 or Unknown	Unknown
409 Chestnut	13-07100-05	Non-Lead		Installation date after lead ban	Within 175' of Post-1986 Water Main	Unknown	<Null>	Building Constructed Before 1986 or Unknown	Unknown
818 Otter	13-07101-99	Non-Lead		Installation date after lead ban	Within 175' of Post-1986 Water Main	Unknown	<Null>	Building Constructed Before 1986 or Unknown	Unknown
412 Chestnut	13-07600-03	Non-Lead		Installation date after lead ban	Within 175' of Post-1986 Water Main	Unknown	<Null>	Building Constructed Before 1986 or Unknown	Unknown
349 Chestnut	13-07200-08	Non-Lead		Installation date after lead ban	Within 175' of Post-1986 Water Main	Unknown	<Null>	Building Constructed Before 1986 or Unknown	Unknown
908 Tobin	13-07700-01	Non-Lead		Installation date after lead ban	Within 175' of Post-1986 Water Main	Unknown	<Null>	Building Constructed Before 1986 or Unknown	Unknown
417 Chestnut	13-07550-02	Non-Lead		Installation date after lead ban	Within 175' of Post-1986 Water Main	Non-Lead	Build/installation date after lead ban	Building Constructed After 1986	Non-Lead

City of Shelton Lead Service Inventory - September 2024									
Location Information		System-Owned Portion				Customer-Owned Portion			Entire Service Line Material Classification (required)
Location Identifier (required)		System-Owned Portion Service Line Material Classification (required)	If Non-Lead in Column D, Was Material Ever Previously Lead?	Basis of Material Classification (required)	Notes	Customer-Owned Portion Service Line Material Classification (required)	Basis of Material Classification (required)	Notes	
Street Address	Other Location Identifier (Acct ID)								
440 Chestnut	13-07730-04	Non-Lead		Installation date after lead ban	Within 175' of Post-1986 Water Main	Non-Lead	Build/installation date after lead ban	Building Constructed After 1986	Non-Lead
905 Fogarty	13-07750-07	Non-Lead		Installation date after lead ban	Within 175' of Post-1986 Water Main	Non-Lead	Build/installation date after lead ban	Building Constructed After 1986	Non-Lead
449 E Poplar	13-08301-10	Non-Lead		Installation date after lead ban	Within 175' of Post-1986 Water Main	Non-Lead	Build/installation date after lead ban	Building Constructed After 1986	Non-Lead
420 E Poplar	13-08100-01	Non-Lead		Installation date after lead ban	Within 175' of Post-1986 Water Main	Unknown	<Null>	Building Constructed Before 1986 or Unknown	Unknown
423 E Poplar	13-08200-07	Non-Lead		Installation date after lead ban	Within 175' of Post-1986 Water Main	Unknown	<Null>	Building Constructed Before 1986 or Unknown	Unknown
924 Tobin	13-07800-06	Non-Lead		Installation date after lead ban	Within 175' of Post-1986 Water Main	Unknown	<Null>	Building Constructed Before 1986 or Unknown	Unknown
417 E Poplar	13-08000-02	Non-Lead		Installation date after lead ban	Within 175' of Post-1986 Water Main	Unknown	<Null>	Building Constructed Before 1986 or Unknown	Unknown
1019 Tobin	13-09202-05	Non-Lead		Installation date after lead ban	Within 175' of Post-1986 Water Main	Unknown	<Null>	Building Constructed Before 1986 or Unknown	Unknown
406 E Poplar	13-07900-02	Non-Lead		Installation date after lead ban	Within 175' of Post-1986 Water Main	Non-Lead	Build/installation date after lead ban	Building Constructed After 1986	Non-Lead
411 E Walnut	13-09100-03	Non-Lead		Installation date after lead ban	Within 175' of Post-1986 Water Main	Unknown	<Null>	Building Constructed Before 1986 or Unknown	Unknown
415 E Walnut	13-08901-04	Non-Lead		Installation date after lead ban	Within 175' of Post-1986 Water Main	Non-Lead	Build/installation date after lead ban	Building Constructed After 1986	Non-Lead
424 E Walnut	13-08800-05	Non-Lead		Installation date after lead ban	Within 175' of Post-1986 Water Main	Unknown	<Null>	Building Constructed Before 1986 or Unknown	Unknown
412 E Walnut	13-09001-00	Non-Lead		Installation date after lead ban	Within 175' of Post-1986 Water Main	Unknown	<Null>	Building Constructed Before 1986 or Unknown	Unknown
1100 Fogarty	13-08400-01	Non-Lead		Installation date after lead ban	Within 175' of Post-1986 Water Main	Non-Lead	Build/installation date after lead ban	Building Constructed After 1986	Non-Lead
428 E Walnut	13-08700-00	Non-Lead		Installation date after lead ban	Within 175' of Post-1986 Water Main	Unknown	<Null>	Building Constructed Before 1986 or Unknown	Unknown
434 E Walnut	13-08600-06	Non-Lead		Installation date after lead ban	Within 175' of Post-1986 Water Main	Unknown	<Null>	Building Constructed Before 1986 or Unknown	Unknown
1121 Fogarty	13-10400-01	Non-Lead		Installation date after lead ban	Within 175' of Post-1986 Water Main	Unknown	<Null>	Building Constructed Before 1986 or Unknown	Unknown
1102 Fogarty	13-08500-04	Non-Lead		Installation date after lead ban	Within 175' of Post-1986 Water Main	Unknown	<Null>	Building Constructed Before 1986 or Unknown	Unknown
1209 Fogarty	13-12400-09	Non-Lead		Installation date after lead ban	Within 175' of Post-1986 Water Main	Unknown	<Null>	Building Constructed Before 1986 or Unknown	Unknown
1215 Fogarty	13-12300-09	Non-Lead		Installation date after lead ban	Within 175' of Post-1986 Water Main	Unknown	<Null>	Building Constructed Before 1986 or Unknown	Unknown
514 Maple	13-12100-05	Non-Lead		Installation date after lead ban	Within 175' of Post-1986 Water Main	Non-Lead	Build/installation date after lead ban	Building Constructed After 1986	Non-Lead
605 E Walnut	13-11000-06	Non-Lead		Installation date after lead ban	Within 175' of Post-1986 Water Main	Unknown	<Null>	Building Constructed Before 1986 or Unknown	Unknown

City of Shelton Lead Service Inventory - September 2024									
Location Information		System-Owned Portion				Customer-Owned Portion			Entire Service Line Material Classification (required)
Location Identifier (required)		System-Owned Portion Service Line Material Classification (required)	If Non-Lead in Column D, Was Material Ever Previously Lead?	Basis of Material Classification (required)	Notes	Customer-Owned Portion Service Line Material Classification (required)	Basis of Material Classification (required)	Notes	
Street Address	Other Location Identifier (Acct ID)								
539 E Walnut	13-10900-05	Non-Lead		Installation date after lead ban	Within 175' of Post-1986 Water Main	Unknown	<Null>	Building Constructed Before 1986 or Unknown	Unknown
529 E Walnut	13-10600-02	Non-Lead		Installation date after lead ban	Within 175' of Post-1986 Water Main	Unknown	<Null>	Building Constructed Before 1986 or Unknown	Unknown
428 Hemlock	13-10100-00	Non-Lead		Installation date after lead ban	Within 175' of Post-1986 Water Main	Unknown	<Null>	Building Constructed Before 1986 or Unknown	Unknown
533 E Walnut	13-10700-08	Non-Lead		Installation date after lead ban	Within 175' of Post-1986 Water Main	Unknown	<Null>	Building Constructed Before 1986 or Unknown	Unknown
423 Hemlock	13-10000-07	Non-Lead		Installation date after lead ban	Within 175' of Post-1986 Water Main	Unknown	<Null>	Building Constructed Before 1986 or Unknown	Unknown
422 Hemlock	13-09950-07	Non-Lead		Installation date after lead ban	Within 175' of Post-1986 Water Main	Non-Lead	Build/installation date after lead ban	Building Constructed After 1986	Non-Lead
410 Hemlock	13-09700-01	Non-Lead		Installation date after lead ban	Within 175' of Post-1986 Water Main	Non-Lead	Build/installation date after lead ban	Building Constructed After 1986	Non-Lead
1216 Tobin	13-09600-00	Non-Lead		Installation date after lead ban	Within 175' of Post-1986 Water Main	Unknown	<Null>	Building Constructed Before 1986 or Unknown	Unknown
413 Hemlock	13-09500-03	Non-Lead		Installation date after lead ban	Within 175' of Post-1986 Water Main	Unknown	<Null>	Building Constructed Before 1986 or Unknown	Unknown
402 E Walnut	13-09300-06	Non-Lead		Installation date after lead ban	Within 175' of Post-1986 Water Main	Unknown	<Null>	Building Constructed Before 1986 or Unknown	Unknown
348 E Poplar	13-12500-04	Non-Lead		Installation date after lead ban	Within 175' of Post-1986 Water Main	Unknown	<Null>	Building Constructed Before 1986 or Unknown	Unknown
317 E Poplar	13-12600-01	Non-Lead		Installation date after lead ban	Within 175' of Post-1986 Water Main	Non-Lead	Build/installation date after lead ban	Building Constructed After 1986	Non-Lead
332 E Poplar	13-12505-02	Non-Lead		Installation date after lead ban	Within 175' of Post-1986 Water Main	Non-Lead	Build/installation date after lead ban	Building Constructed After 1986	Non-Lead
302 E Poplar	13-12700-02	Non-Lead		Installation date after lead ban	Within 175' of Post-1986 Water Main	Unknown	<Null>	Building Constructed Before 1986 or Unknown	Unknown
322 E Poplar	13-12601-09	Non-Lead		Installation date after lead ban	Within 175' of Post-1986 Water Main	Unknown	<Null>	Building Constructed Before 1986 or Unknown	Unknown
305 E Poplar	13-12701-10	Non-Lead		Installation date after lead ban	Within 175' of Post-1986 Water Main	Non-Lead	Build/installation date after lead ban	Building Constructed After 1986	Non-Lead
914 Moreland	<Null>	Non-Lead		Installation date after lead ban	Within 175' of Post-1986 Water Main	Unknown	<Null>	Building Constructed Before 1986 or Unknown	Unknown
923 Moreland	13-12800-08	Non-Lead		Installation date after lead ban	Within 175' of Post-1986 Water Main	Unknown	<Null>	Building Constructed Before 1986 or Unknown	Unknown
1853 Lake Blvd	<Null>	Non-Lead		Field identification	Within 175' of Field-Verified Non-Lead Main	Unknown	<Null>	Building Constructed Before 1986 or Unknown	Unknown
421 Hemlock	<Null>	Non-Lead		Installation date after lead ban	Within 175' of Post-1986 Water Main	Unknown	<Null>	Building Constructed Before 1986 or Unknown	Unknown
821 Magnolia	<Null>	Non-Lead		Installation date after lead ban	Within 175' of Post-1986 Water Main	Unknown	<Null>	Building Constructed Before 1986 or Unknown	Unknown
2239 Beverly Blvd	<Null>	Non-Lead		Installation date after lead ban	Within 175' of Post-1986 Water Main	Unknown	<Null>	Building Constructed Before 1986 or Unknown	Unknown

City of Shelton Lead Service Inventory - September 2024									
Location Information		System-Owned Portion				Customer-Owned Portion			Entire Service Line Material Classification (required)
Location Identifier (required)		System-Owned Portion Service Line Material Classification (required)	If Non-Lead in Column D, Was Material Ever Previously Lead?	Basis of Material Classification (required)	Notes	Customer-Owned Portion Service Line Material Classification (required)	Basis of Material Classification (required)	Notes	
Street Address	Other Location Identifier (Acct ID)								
2130 Lake Blvd	<Null>	Non-Lead		Field identification	Within 175' of Field-Verified Non-Lead Main	Unknown	<Null>	Building Constructed Before 1986 or Unknown	Unknown
405 E Walnut	<Null>	Non-Lead		Installation date after lead ban	Within 175' of Post-1986 Water Main	Unknown	<Null>	Building Constructed Before 1986 or Unknown	Unknown
419 E Birch	<Null>	Non-Lead		Installation date after lead ban	Within 175' of Post-1986 Water Main	Unknown	<Null>	Building Constructed Before 1986 or Unknown	Unknown
2067 Lake Blvd	<Null>	Non-Lead		Field identification	Within 175' of Field-Verified Non-Lead Main	Unknown	<Null>	Building Constructed Before 1986 or Unknown	Unknown
1827 Lake Blvd	<Null>	Non-Lead		Field identification	Within 175' of Field-Verified Non-Lead Main	Non-Lead	Build/installation date after lead ban	Building Constructed After 1986	Non-Lead
1702 Ward Rd	<Null>	Non-Lead		Installation date after lead ban	Within 175' of Post-1986 Water Main	Unknown	<Null>	Building Constructed Before 1986 or Unknown	Unknown
2122 Lake Blvd	<Null>	Non-Lead		Field identification	Within 175' of Field-Verified Non-Lead Main	Non-Lead	Build/installation date after lead ban	Building Constructed After 1986	Non-Lead
343 Chestnut	<Null>	Non-Lead		Installation date after lead ban	Within 175' of Post-1986 Water Main	Non-Lead	Build/installation date after lead ban	Building Constructed After 1986	Non-Lead
434 Chestnut	<Null>	Non-Lead		Installation date after lead ban	Within 175' of Post-1986 Water Main	Non-Lead	Build/installation date after lead ban	Building Constructed After 1986	Non-Lead
440 E Birch	<Null>	Non-Lead		Installation date after lead ban	Within 175' of Post-1986 Water Main	Non-Lead	Build/installation date after lead ban	Building Constructed After 1986	Non-Lead
914 Moreland	<Null>	Non-Lead		Installation date after lead ban	Within 175' of Post-1986 Water Main	Unknown	<Null>	Building Constructed Before 1986 or Unknown	Unknown
609 California	<Null>	Non-Lead		Field identification	Within 175' of Field-Verified Non-Lead Main	Non-Lead	Build/installation date after lead ban	Building Constructed After 1986	Non-Lead
440 E Poplar	<Null>	Non-Lead		Installation date after lead ban	Within 175' of Post-1986 Water Main	Non-Lead	Build/installation date after lead ban	Building Constructed After 1986	Non-Lead
2021 Beverly Blvd	<Null>	Non-Lead		Installation date after lead ban	Within 175' of Post-1986 Water Main	Non-Lead	Build/installation date after lead ban	Building Constructed After 1986	Non-Lead
611 California	<Null>	Non-Lead		Field identification	Within 175' of Field-Verified Non-Lead Main	Non-Lead	Build/installation date after lead ban	Building Constructed After 1986	Non-Lead
420 W University Ave	<Null>	Non-Lead		Installation date after lead ban	Within 175' of Post-1986 Water Main	Unknown	<Null>	Building Constructed Before 1986 or Unknown	Unknown
500 Maple	<Null>	Non-Lead		Installation date after lead ban	Within 175' of Post-1986 Water Main	Unknown	<Null>	Building Constructed Before 1986 or Unknown	Unknown
511 E Walnut	<Null>	Non-Lead		Installation date after lead ban	Within 175' of Post-1986 Water Main	Unknown	<Null>	Building Constructed Before 1986 or Unknown	Unknown
1203 Fogarty	<Null>	Non-Lead		Installation date after lead ban	Within 175' of Post-1986 Water Main	Unknown	<Null>	Building Constructed Before 1986 or Unknown	Unknown
336 E Poplar	<Null>	Non-Lead		Installation date after lead ban	Within 175' of Post-1986 Water Main	Non-Lead	Build/installation date after lead ban	Building Constructed After 1986	Non-Lead
2049 Lake Blvd	<Null>	Non-Lead		Field identification	Within 175' of Field-Verified Non-Lead Main	Non-Lead	Build/installation date after lead ban	Building Constructed After 1986	Non-Lead
440 Fir	<Null>	Non-Lead		Installation date after lead ban	Within 175' of Post-1986 Water Main	Unknown	<Null>	Building Constructed Before 1986 or Unknown	Unknown

City of Shelton Lead Service Inventory - September 2024									
Location Information		System-Owned Portion				Customer-Owned Portion			Entire Service Line Material Classification (required)
Location Identifier (required)		System-Owned Portion Service Line Material Classification (required)	If Non-Lead in Column D, Was Material Ever Previously Lead?	Basis of Material Classification (required)	Notes	Customer-Owned Portion Service Line Material Classification (required)	Basis of Material Classification (required)	Notes	
Street Address	Other Location Identifier (Acct ID)								
426 Fir	<Null>	Non-Lead		Installation date after lead ban	Within 175' of Post-1986 Water Main	Unknown	<Null>	Building Constructed Before 1986 or Unknown	Unknown
433 E Walnut	<Null>	Non-Lead		Installation date after lead ban	Within 175' of Post-1986 Water Main	Unknown	<Null>	Building Constructed Before 1986 or Unknown	Unknown
2080 Lake Blvd	<Null>	Non-Lead		Field identification	Within 175' of Field-Verified Non-Lead Main	Unknown	<Null>	Building Constructed Before 1986 or Unknown	Unknown
2064 Lake Blvd	<Null>	Non-Lead		Field identification	Within 175' of Field-Verified Non-Lead Main	Unknown	<Null>	Building Constructed Before 1986 or Unknown	Unknown
2152 Lake Blvd	<Null>	Non-Lead		Field identification	Within 175' of Field-Verified Non-Lead Main	Unknown	<Null>	Building Constructed Before 1986 or Unknown	Unknown
427 Hemlock	<Null>	Non-Lead		Installation date after lead ban	Within 175' of Post-1986 Water Main	Non-Lead	Build/installation date after lead ban	Building Constructed After 1986	Non-Lead
405 Fir	<Null>	Non-Lead		Installation date after lead ban	Within 175' of Post-1986 Water Main	Unknown	<Null>	Building Constructed Before 1986 or Unknown	Unknown
2039 Lake Blvd	<Null>	Non-Lead		Field identification	Within 175' of Field-Verified Non-Lead Main	Unknown	<Null>	Building Constructed Before 1986 or Unknown	Unknown
1938 Lake Blvd	<Null>	Non-Lead		Field identification	Within 175' of Field-Verified Non-Lead Main	Unknown	<Null>	Building Constructed Before 1986 or Unknown	Unknown
2056 Lake Blvd	<Null>	Non-Lead		Field identification	Within 175' of Field-Verified Non-Lead Main	Unknown	<Null>	Building Constructed Before 1986 or Unknown	Unknown
2005 Lake Blvd	<Null>	Non-Lead		Field identification	Within 175' of Field-Verified Non-Lead Main	Unknown	<Null>	Building Constructed Before 1986 or Unknown	Unknown
81 E Delanty Rd	<Null>	Non-Lead		Field identification	Within 175' of Field-Verified Non-Lead Main	Non-Lead	Build/installation date after lead ban	Building Constructed After 1986	Non-Lead
418 Hemlock	<Null>	Non-Lead		Installation date after lead ban	Within 175' of Post-1986 Water Main	Non-Lead	Build/installation date after lead ban	Building Constructed After 1986	Non-Lead
306 Fir	<Null>	Non-Lead		Installation date after lead ban	Within 175' of Post-1986 Water Main	Unknown	<Null>	Building Constructed Before 1986 or Unknown	Unknown
1830 Lake Blvd # B	<Null>	Non-Lead		Field identification	Within 175' of Field-Verified Non-Lead Main	Unknown	<Null>	Building Constructed Before 1986 or Unknown	Unknown
1830 Lake Blvd # A	<Null>	Non-Lead		Field identification	Within 175' of Field-Verified Non-Lead Main	Unknown	<Null>	Building Constructed Before 1986 or Unknown	Unknown
2038 Beverly Blvd	<Null>	Non-Lead		Field identification	Within 175' of Field-Verified Non-Lead Main	Non-Lead	Build/installation date after lead ban	Building Constructed After 1986	Non-Lead
1830 Lake Blvd # C	<Null>	Non-Lead		Field identification	Within 175' of Field-Verified Non-Lead Main	Unknown	<Null>	Building Constructed Before 1986 or Unknown	Unknown
1830 Lake Blvd # D	<Null>	Non-Lead		Field identification	Within 175' of Field-Verified Non-Lead Main	Unknown	<Null>	Building Constructed Before 1986 or Unknown	Unknown
720 California	<Null>	Non-Lead		Installation date after lead ban	Within 175' of Post-1986 Water Main	Unknown	<Null>	Building Constructed Before 1986 or Unknown	Unknown
743 Wyoming	<Null>	Non-Lead		Installation date after lead ban	Within 175' of Post-1986 Water Main	Non-Lead	Build/installation date after lead ban	Building Constructed After 1986	Non-Lead
2040 Lake Blvd	<Null>	Non-Lead		Field identification	Within 175' of Field-Verified Non-Lead Main	Unknown	<Null>	Building Constructed Before 1986 or Unknown	Unknown

City of Shelton Lead Service Inventory - September 2024									
Location Information		System-Owned Portion				Customer-Owned Portion			Entire Service Line Material Classification (required)
Location Identifier (required)		System-Owned Portion Service Line Material Classification (required)	If Non-Lead in Column D, Was Material Ever Previously Lead?	Basis of Material Classification (required)	Notes	Customer-Owned Portion Service Line Material Classification (required)	Basis of Material Classification (required)	Notes	
Street Address	Other Location Identifier (Acct ID)								
415 Fir	<Null>	Non-Lead		Installation date after lead ban	Within 175' of Post-1986 Water Main	Non-Lead	Build/installation date after lead ban	Building Constructed After 1986	Non-Lead
520 Beaver	<Null>	Non-Lead		Installation date after lead ban	Within 175' of Post-1986 Water Main	Non-Lead	Build/installation date after lead ban	Building Constructed After 1986	Non-Lead
745 Wyoming	<Null>	Non-Lead		Installation date after lead ban	Within 175' of Post-1986 Water Main	Non-Lead	Build/installation date after lead ban	Building Constructed After 1986	Non-Lead
1833 Lake Blvd	<Null>	Non-Lead		Field identification	Within 175' of Field-Verified Non-Lead Main	Non-Lead	Build/installation date after lead ban	Building Constructed After 1986	Non-Lead
1005 Turner A	<Null>	Non-Lead		Installation date after lead ban	Within 175' of Post-1986 Water Main	Unknown	<Null>	Building Constructed Before 1986 or Unknown	Unknown
717 W Alder	<Null>	Non-Lead		Field identification	Within 175' of Field-Verified Non-Lead Main	Unknown	<Null>	Building Constructed Before 1986 or Unknown	Unknown
1406 May #A	<Null>	Non-Lead		Installation date after lead ban	Within 175' of Post-1986 Water Main	Unknown	<Null>	Building Constructed Before 1986 or Unknown	Unknown
1125 N Thirteenth Bldg # B 100 1.00	<Null>	Non-Lead		Installation date after lead ban	Within 175' of Post-1986 Water Main	Unknown	<Null>	Building Constructed Before 1986 or Unknown	Unknown
925 Turner A	<Null>	Non-Lead		Installation date after lead ban	Within 175' of Post-1986 Water Main	Unknown	<Null>	Building Constructed Before 1986 or Unknown	Unknown
260 W "K" St	<Null>	Non-Lead		Installation date after lead ban	Within 175' of Post-1986 Water Main	Unknown	<Null>	Building Constructed Before 1986 or Unknown	Unknown
256 W "K" St	<Null>	Non-Lead		Installation date after lead ban	Within 175' of Post-1986 Water Main	Unknown	<Null>	Building Constructed Before 1986 or Unknown	Unknown
826 Thomas A	<Null>	Non-Lead		Installation date after lead ban	Within 175' of Post-1986 Water Main	Unknown	<Null>	Building Constructed Before 1986 or Unknown	Unknown
814 Dearborn	<Null>	Non-Lead		Field identification	Within 175' of Field-Verified Non-Lead Main	Non-Lead	Build/installation date after lead ban	Building Constructed After 1986	Non-Lead
1924 Stevens	<Null>	Non-Lead		Field identification	Within 175' of Field-Verified Non-Lead Main	Unknown	<Null>	Building Constructed Before 1986 or Unknown	Unknown
925 Thomas A	<Null>	Non-Lead		Installation date after lead ban	Within 175' of Post-1986 Water Main	Unknown	<Null>	Building Constructed Before 1986 or Unknown	Unknown
941 Cascade # Old Bal	<Null>	Non-Lead		Field identification	Within 175' of Field-Verified Non-Lead Main	Unknown	<Null>	Building Constructed Before 1986 or Unknown	Unknown
725 S Ninth	<Null>	Non-Lead		Installation date after lead ban	Within 175' of Post-1986 Water Main	Unknown	<Null>	Building Constructed Before 1986 or Unknown	Unknown
205 E Pine	<Null>	Non-Lead		Field identification	Within 175' of Field-Verified Non-Lead Main	Unknown	<Null>	Building Constructed Before 1986 or Unknown	Unknown
1125 May A	<Null>	Non-Lead		Installation date after lead ban	Within 175' of Post-1986 Water Main	Unknown	<Null>	Building Constructed Before 1986 or Unknown	Unknown
404-S Grandview	<Null>	Non-Lead		Installation date after lead ban	Within 175' of Post-1986 Water Main	Unknown	<Null>	Building Constructed Before 1986 or Unknown	Unknown
3101 Oly Hwy N # A	<Null>	Non-Lead		Field identification	Within 175' of Field-Verified Non-Lead Main	Non-Lead	Build/installation date after lead ban	Building Constructed After 1986	Non-Lead
905 Turner # A	<Null>	Non-Lead		Installation date after lead ban	Within 175' of Post-1986 Water Main	Non-Lead	Build/installation date after lead ban	Building Constructed After 1986	Non-Lead

City of Shelton Lead Service Inventory - September 2024									
Location Information		System-Owned Portion				Customer-Owned Portion			Entire Service Line Material Classification (required)
Location Identifier (required)		System-Owned Portion Service Line Material Classification (required)	If Non-Lead in Column D, Was Material Ever Previously Lead?	Basis of Material Classification (required)	Notes	Customer-Owned Portion Service Line Material Classification (required)	Basis of Material Classification (required)	Notes	
Street Address	Other Location Identifier (Acct ID)								
924 Thomas A	<Null>	Non-Lead		Installation date after lead ban	Within 175' of Post-1986 Water Main	Unknown	<Null>	Building Constructed Before 1986 or Unknown	Unknown
923 Thomas A	<Null>	Non-Lead		Installation date after lead ban	Within 175' of Post-1986 Water Main	Unknown	<Null>	Building Constructed Before 1986 or Unknown	Unknown
830 Thomas A	<Null>	Non-Lead		Installation date after lead ban	Within 175' of Post-1986 Water Main	Unknown	<Null>	Building Constructed Before 1986 or Unknown	Unknown
1126 May A	<Null>	Non-Lead		Installation date after lead ban	Within 175' of Post-1986 Water Main	Unknown	<Null>	Building Constructed Before 1986 or Unknown	Unknown
1117 May A	<Null>	Non-Lead		Installation date after lead ban	Within 175' of Post-1986 Water Main	Unknown	<Null>	Building Constructed Before 1986 or Unknown	Unknown
2435 Oly Hwy N	<Null>	Non-Lead		Installation date after lead ban	Within 175' of Post-1986 Water Main	Unknown	<Null>	Building Constructed Before 1986 or Unknown	Unknown
805 Turner A	<Null>	Non-Lead		Installation date after lead ban	Within 175' of Post-1986 Water Main	Unknown	<Null>	Building Constructed Before 1986 or Unknown	Unknown
811 S Tenth # A	<Null>	Non-Lead		Installation date after lead ban	Within 175' of Post-1986 Water Main	Unknown	<Null>	Building Constructed Before 1986 or Unknown	Unknown
621 S Tenth # A	<Null>	Non-Lead		Installation date after lead ban	Within 175' of Post-1986 Water Main	Unknown	<Null>	Building Constructed Before 1986 or Unknown	Unknown
919 Turner A	<Null>	Non-Lead		Installation date after lead ban	Within 175' of Post-1986 Water Main	Unknown	<Null>	Building Constructed Before 1986 or Unknown	Unknown
1024 Turner A	<Null>	Non-Lead		Installation date after lead ban	Within 175' of Post-1986 Water Main	Unknown	<Null>	Building Constructed Before 1986 or Unknown	Unknown
2121 Beverly Blvd	<Null>	Non-Lead		Installation date after lead ban	Within 175' of Post-1986 Water Main	Unknown	<Null>	Building Constructed Before 1986 or Unknown	Unknown
833 Turner A	<Null>	Non-Lead		Installation date after lead ban	Within 175' of Post-1986 Water Main	Unknown	<Null>	Building Constructed Before 1986 or Unknown	Unknown
240 W "K" St	<Null>	Non-Lead		Installation date after lead ban	Within 175' of Post-1986 Water Main	Unknown	<Null>	Building Constructed Before 1986 or Unknown	Unknown
2012 Stevens	<Null>	Non-Lead		Field identification	Within 175' of Field-Verified Non-Lead Main	Unknown	<Null>	Building Constructed Before 1986 or Unknown	Unknown
1223 Laurel	01-05300-03	Unknown		<Null>	<Null>	Unknown	<Null>	Building Constructed Before 1986 or Unknown	Unknown
1239 Connection	01-05600-01	Unknown		<Null>	<Null>	Unknown	<Null>	Building Constructed Before 1986 or Unknown	Unknown
916 N 12th	01-07300-00	Unknown		<Null>	<Null>	Unknown	<Null>	Building Constructed Before 1986 or Unknown	Unknown
1212 Connection	<Null>	Unknown		<Null>	<Null>	Unknown	<Null>	Building Constructed Before 1986 or Unknown	Unknown
1212-S Connection	01-07401-99	Unknown		<Null>	<Null>	Unknown	<Null>	Building Constructed Before 1986 or Unknown	Unknown
916-S N 12th	01-07301-10	Unknown		<Null>	<Null>	Unknown	<Null>	Building Constructed Before 1986 or Unknown	Unknown
1900-S King Irri.	03-05101-00	Unknown		<Null>	<Null>	Unknown	<Null>	Building Constructed Before 1986 or Unknown	Unknown

City of Shelton Lead Service Inventory - September 2024									
Location Information		System-Owned Portion				Customer-Owned Portion			Entire Service Line Material Classification (required)
Location Identifier (required)		System-Owned Portion Service Line Material Classification (required)	If Non-Lead in Column D, Was Material Ever Previously Lead?	Basis of Material Classification (required)	Notes	Customer-Owned Portion Service Line Material Classification (required)	Basis of Material Classification (required)	Notes	
Street Address	Other Location Identifier (Acct ID)								
601 W C St	04-04555-00	Unknown		<Null>	<Null>	Unknown	<Null>	Building Constructed Before 1986 or Unknown	Unknown
601-S W C St	04-05501-02	Unknown		<Null>	<Null>	Unknown	<Null>	Building Constructed Before 1986 or Unknown	Unknown
1900 King	<Null>	Unknown		<Null>	<Null>	Unknown	<Null>	Building Constructed Before 1986 or Unknown	Unknown
550 E "K" St	<Null>	Unknown		<Null>	<Null>	Unknown	<Null>	Building Constructed Before 1986 or Unknown	Unknown
534-S E "K" St	<Null>	Unknown		<Null>	<Null>	Unknown	<Null>	Building Constructed Before 1986 or Unknown	Unknown
534 E "K" St	<Null>	Unknown		<Null>	<Null>	Unknown	<Null>	Building Constructed Before 1986 or Unknown	Unknown
550-S E "K" St	<Null>	Unknown		<Null>	<Null>	Unknown	<Null>	Building Constructed Before 1986 or Unknown	Unknown
617 W H St	05-07600-01	Unknown		<Null>	<Null>	Unknown	<Null>	Building Constructed Before 1986 or Unknown	Unknown
541 W H St	05-07500-01	Unknown		<Null>	<Null>	Unknown	<Null>	Building Constructed Before 1986 or Unknown	Unknown
2325 Madison	05-03112-00	Unknown		<Null>	<Null>	Non-Lead	Build/installation date after lead ban	Building Constructed After 1986	Unknown
2300-S N 13th	26-08800-99	Unknown		<Null>	<Null>	Non-Lead	Build/installation date after lead ban	Building Constructed After 1986	Unknown
937 Alpine Way-College	26-08900-00	Unknown		<Null>	<Null>	Non-Lead	Build/installation date after lead ban	Building Constructed After 1986	Unknown
2430-S N 13th	26-09000-01	Unknown		<Null>	<Null>	Unknown	<Null>	Building Constructed Before 1986 or Unknown	Unknown
937 Alpine Way-Library	26-08950-00	Unknown		<Null>	<Null>	Non-Lead	Build/installation date after lead ban	Building Constructed After 1986	Unknown
937 Alpine Way-Weld Shop	26-08955-00	Unknown		<Null>	<Null>	Non-Lead	Build/installation date after lead ban	Building Constructed After 1986	Unknown
937-S Alpine Way	26-08901-00	Unknown		<Null>	<Null>	Non-Lead	Build/installation date after lead ban	Building Constructed After 1986	Unknown
900-S Alpine Way	26-09100-09	Unknown		<Null>	<Null>	Non-Lead	Build/installation date after lead ban	Building Constructed After 1986	Unknown
2517 Pershing Ct	26-10300-03	Unknown		<Null>	<Null>	Unknown	<Null>	Building Constructed Before 1986 or Unknown	Unknown
2509 Pershing Ct	26-10410-02	Unknown		<Null>	<Null>	Unknown	<Null>	Building Constructed Before 1986 or Unknown	Unknown
937-S Alpine Way-Weld	26-09055-00	Unknown		<Null>	<Null>	Non-Lead	Build/installation date after lead ban	Building Constructed After 1986	Unknown
2650 N 13th # F	26-13000-00	Unknown		<Null>	<Null>	Unknown	<Null>	Building Constructed Before 1986 or Unknown	Unknown
2650 N 13th #E	26-12600-00	Unknown		<Null>	<Null>	Unknown	<Null>	Building Constructed Before 1986 or Unknown	Unknown

City of Shelton Lead Service Inventory - September 2024									
Location Information		System-Owned Portion				Customer-Owned Portion			Entire Service Line Material Classification (required)
Location Identifier (required)		System-Owned Portion Service Line Material Classification (required)	If Non-Lead in Column D, Was Material Ever Previously Lead?	Basis of Material Classification (required)	Notes	Customer-Owned Portion Service Line Material Classification (required)	Basis of Material Classification (required)	Notes	
Street Address	Other Location Identifier (Acct ID)								
2650 N 13th # D	26-12501-00	Unknown		<Null>	<Null>	Unknown	<Null>	Building Constructed Before 1986 or Unknown	Unknown
2650 N 13th # 12	26-12500-00	Unknown		<Null>	<Null>	Unknown	<Null>	Building Constructed Before 1986 or Unknown	Unknown
2650 N 13th # B	26-12200-00	Unknown		<Null>	<Null>	Unknown	<Null>	Building Constructed Before 1986 or Unknown	Unknown
2650 N 13th # A	26-12000-00	Unknown		<Null>	<Null>	Unknown	<Null>	Building Constructed Before 1986 or Unknown	Unknown
2650 N 13th # C	26-12400-00	Unknown		<Null>	<Null>	Unknown	<Null>	Building Constructed Before 1986 or Unknown	Unknown
2638-S N 13th	26-13100-99	Unknown		<Null>	<Null>	Unknown	<Null>	Building Constructed Before 1986 or Unknown	Unknown
1144 E Johns Prairie Rd	<Null>	Unknown		<Null>	<Null>	Non-Lead	Build/installation date after lead ban	Building Constructed After 1986	Unknown
681 E Johns Prairie Rd	26-14060-01	Unknown		<Null>	<Null>	Non-Lead	Build/installation date after lead ban	Building Constructed After 1986	Unknown
900 E Wallace Kneeland	29-03200-00	Unknown		<Null>	<Null>	Unknown	<Null>	Building Constructed Before 1986 or Unknown	Unknown
681 E Johns Prairie Rd #E	26-14050-01	Unknown		<Null>	<Null>	Non-Lead	Build/installation date after lead ban	Building Constructed After 1986	Unknown
1113 Northcliff	24-07800-04	Unknown		<Null>	<Null>	Unknown	<Null>	Building Constructed Before 1986 or Unknown	Unknown
1250 Northcliff	24-01250-01	Unknown		<Null>	<Null>	Non-Lead	Build/installation date after lead ban	Building Constructed After 1986	Unknown
1341 Jones St	24-17600-05	Unknown		<Null>	<Null>	Unknown	<Null>	Building Constructed Before 1986 or Unknown	Unknown
1345 Jones St	24-17800-02	Unknown		<Null>	<Null>	Unknown	<Null>	Building Constructed Before 1986 or Unknown	Unknown
1441 Northcliff	<Null>	Unknown		<Null>	<Null>	Non-Lead	Build/installation date after lead ban	Building Constructed After 1986	Unknown
1530 Northcliff	24-18300-02	Unknown		<Null>	<Null>	Unknown	<Null>	Building Constructed Before 1986 or Unknown	Unknown
545 Kari Ct	26-05500-01	Unknown		<Null>	<Null>	Unknown	<Null>	Building Constructed Before 1986 or Unknown	Unknown
538 Terrace View Dr	26-05700-04	Unknown		<Null>	<Null>	Non-Lead	Build/installation date after lead ban	Building Constructed After 1986	Unknown
709 Terrace View Dr	26-05600-04	Unknown		<Null>	<Null>	Unknown	<Null>	Building Constructed Before 1986 or Unknown	Unknown
1125 N 13th Blg E	24-21500-01	Unknown		<Null>	<Null>	Unknown	<Null>	Building Constructed Before 1986 or Unknown	Unknown
1125 N 13th Blg F	24-21600-01	Unknown		<Null>	<Null>	Unknown	<Null>	Building Constructed Before 1986 or Unknown	Unknown
1125 N 13th Blg A	24-21700-00	Unknown		<Null>	<Null>	Unknown	<Null>	Building Constructed Before 1986 or Unknown	Unknown

City of Shelton Lead Service Inventory - September 2024									
Location Information		System-Owned Portion				Customer-Owned Portion			Entire Service Line Material Classification (required)
Location Identifier (required)		System-Owned Portion Service Line Material Classification (required)	If Non-Lead in Column D, Was Material Ever Previously Lead?	Basis of Material Classification (required)	Notes	Customer-Owned Portion Service Line Material Classification (required)	Basis of Material Classification (required)	Notes	
Street Address	Other Location Identifier (Acct ID)								
1125 N 13th Blg B	24-22000-01	Unknown		<Null>	<Null>	Unknown	<Null>	Building Constructed Before 1986 or Unknown	Unknown
1125 N 13th Blg D	24-22500-02	Unknown		<Null>	<Null>	Unknown	<Null>	Building Constructed Before 1986 or Unknown	Unknown
901 Mt View Dr Bldg 1-S	24-23300-00	Unknown		<Null>	<Null>	Unknown	<Null>	Building Constructed Before 1986 or Unknown	Unknown
1331 Oly Hwy N	24-26600-00	Unknown		<Null>	<Null>	Unknown	<Null>	Building Constructed Before 1986 or Unknown	Unknown
1329 Oly Hwy N	24-26700-03	Unknown		<Null>	<Null>	Unknown	<Null>	Building Constructed Before 1986 or Unknown	Unknown
1327 Oly Hwy N	24-26800-02	Unknown		<Null>	<Null>	Unknown	<Null>	Building Constructed Before 1986 or Unknown	Unknown
681 E Johns Prairie Rd # Bldg F	<Null>	Unknown		<Null>	<Null>	Non-Lead	Build/installation date after lead ban	Building Constructed After 1986	Unknown
317 W "J" St	<Null>	Unknown		<Null>	<Null>	Unknown	<Null>	Building Constructed Before 1986 or Unknown	Unknown
51 W Public Works Dr # B	<Null>	Unknown		<Null>	<Null>	Unknown	<Null>	Building Constructed Before 1986 or Unknown	Unknown
2102 E Johns Prairie Rd	<Null>	Unknown		<Null>	<Null>	Non-Lead	Build/installation date after lead ban	Building Constructed After 1986	Unknown
3101-S Shelton Springs Rd	<Null>	Unknown		<Null>	<Null>	Non-Lead	Build/installation date after lead ban	Building Constructed After 1986	Unknown
127 Airview Way	<Null>	Unknown		<Null>	<Null>	Unknown	<Null>	Building Constructed Before 1986 or Unknown	Unknown
1909 Patterson Rd	<Null>	Unknown		<Null>	<Null>	Unknown	<Null>	Building Constructed Before 1986 or Unknown	Unknown
E 106-S Wallace Knd	<Null>	Unknown		<Null>	<Null>	Unknown	<Null>	Building Constructed Before 1986 or Unknown	Unknown
901-S Mt View Dr	<Null>	Unknown		<Null>	<Null>	Unknown	<Null>	Building Constructed Before 1986 or Unknown	Unknown
1571 E Capital Hill Rd	<Null>	Unknown		<Null>	<Null>	Unknown	<Null>	Building Constructed Before 1986 or Unknown	Unknown
51 W Public Works Dr # A	<Null>	Unknown		<Null>	<Null>	Unknown	<Null>	Building Constructed Before 1986 or Unknown	Unknown
2102 E Johns Prairie Rd	<Null>	Unknown		<Null>	<Null>	Non-Lead	Build/installation date after lead ban	Building Constructed After 1986	Unknown
3101 Shelton Springs Rd	<Null>	Unknown		<Null>	<Null>	Non-Lead	Build/installation date after lead ban	Building Constructed After 1986	Unknown
3100 W Franklin	06-02900-00	Unknown		<Null>	<Null>	Unknown	<Null>	Building Constructed Before 1986 or Unknown	Unknown
1929 W Railroad	06-03101-01	Unknown		<Null>	<Null>	Non-Lead	Build/installation date after lead ban	Building Constructed After 1986	Unknown
2009/2011 W Railroad	06-03000-01	Unknown		<Null>	<Null>	Non-Lead	Build/installation date after lead ban	Building Constructed After 1986	Unknown

City of Shelton Lead Service Inventory - September 2024									
Location Information		System-Owned Portion				Customer-Owned Portion			Entire Service Line Material Classification (required)
Location Identifier (required)		System-Owned Portion Service Line Material Classification (required)	If Non-Lead in Column D, Was Material Ever Previously Lead?	Basis of Material Classification (required)	Notes	Customer-Owned Portion Service Line Material Classification (required)	Basis of Material Classification (required)	Notes	
Street Address	Other Location Identifier (Acct ID)								
1819 W Railroad	06-03600-01	Unknown		<Null>	<Null>	Unknown	<Null>	Building Constructed Before 1986 or Unknown	Unknown
1801 W Railroad	06-03900-03	Unknown		<Null>	<Null>	Unknown	<Null>	Building Constructed Before 1986 or Unknown	Unknown
1717 W Railroad	06-04500-06	Unknown		<Null>	<Null>	Unknown	<Null>	Building Constructed Before 1986 or Unknown	Unknown
1713 W Railroad	06-04602-01	Unknown		<Null>	<Null>	Non-Lead	Build/installation date after lead ban	Building Constructed After 1986	Unknown
1715 W Railroad	06-04601-01	Unknown		<Null>	<Null>	Non-Lead	Build/installation date after lead ban	Building Constructed After 1986	Unknown
1623 W Railroad	06-04800-05	Unknown		<Null>	<Null>	Unknown	<Null>	Building Constructed Before 1986 or Unknown	Unknown
1611 W Railroad	06-04801-06	Unknown		<Null>	<Null>	Non-Lead	Build/installation date after lead ban	Building Constructed After 1986	Unknown
701 E Pine	24-05400-02	Unknown		<Null>	<Null>	Unknown	<Null>	Building Constructed Before 1986 or Unknown	Unknown
726 N 1st	24-06600-01	Unknown		<Null>	<Null>	Unknown	<Null>	Building Constructed Before 1986 or Unknown	Unknown
215-S NE 3rd	09-02001-01	Unknown		<Null>	<Null>	Unknown	<Null>	Building Constructed Before 1986 or Unknown	Unknown
809 N Third	<Null>	Unknown		<Null>	<Null>	Unknown	<Null>	Building Constructed Before 1986 or Unknown	Unknown
2200 W Franklin	24-27000-02	Unknown		<Null>	<Null>	Non-Lead	Build/installation date after lead ban	Building Constructed After 1986	Unknown
2205 W Franklin	24-28000-01	Unknown		<Null>	<Null>	Unknown	<Null>	Building Constructed Before 1986 or Unknown	Unknown
2215 W Franklin	24-28200-01	Unknown		<Null>	<Null>	Unknown	<Null>	Building Constructed Before 1986 or Unknown	Unknown
2201 W Railroad	24-29600-01	Unknown		<Null>	<Null>	Unknown	<Null>	Building Constructed Before 1986 or Unknown	Unknown
2140 W Railroad	24-30005-99	Unknown		<Null>	<Null>	Non-Lead	Build/installation date after lead ban	Building Constructed After 1986	Unknown
2146 W Railroad	24-30500-01	Unknown		<Null>	<Null>	Non-Lead	Build/installation date after lead ban	Building Constructed After 1986	Unknown
2144 W Railroad	24-30010-99	Unknown		<Null>	<Null>	Unknown	<Null>	Building Constructed Before 1986 or Unknown	Unknown
2142 W Railroad	24-35000-01	Unknown		<Null>	<Null>	Non-Lead	Build/installation date after lead ban	Building Constructed After 1986	Unknown
2312 W Railroad	24-32200-01	Unknown		<Null>	<Null>	Unknown	<Null>	Building Constructed Before 1986 or Unknown	Unknown
2336 W Railroad	24-33000-03	Unknown		<Null>	<Null>	Unknown	<Null>	Building Constructed Before 1986 or Unknown	Unknown
2412 W Railroad	24-33100-00	Unknown		<Null>	<Null>	Non-Lead	Build/installation date after lead ban	Building Constructed After 1986	Unknown

City of Shelton Lead Service Inventory - September 2024									
Location Information		System-Owned Portion				Customer-Owned Portion			Entire Service Line Material Classification (required)
Location Identifier (required)		System-Owned Portion Service Line Material Classification (required)	If Non-Lead in Column D, Was Material Ever Previously Lead?	Basis of Material Classification (required)	Notes	Customer-Owned Portion Service Line Material Classification (required)	Basis of Material Classification (required)	Notes	
Street Address	Other Location Identifier (Acct ID)								
1783 Shelton Matlock Rd	24-34600-04	Unknown		<Null>	<Null>	Unknown	<Null>	Building Constructed Before 1986 or Unknown	Unknown
31 W Deegan Rd	24-34800-04	Unknown		<Null>	<Null>	Non-Lead	Build/installation date after lead ban	Building Constructed After 1986	Unknown
417 S 2nd	11-00300-05	Unknown		<Null>	<Null>	Unknown	<Null>	Building Constructed Before 1986 or Unknown	Unknown
411 W Grove	11-03800-02	Unknown		<Null>	<Null>	Unknown	<Null>	Building Constructed Before 1986 or Unknown	Unknown
411 1/2 W Grove	11-03700-01	Unknown		<Null>	<Null>	Unknown	<Null>	Building Constructed Before 1986 or Unknown	Unknown
326 S 6th	11-04900-02, 11-04900-99	Unknown		<Null>	<Null>	Unknown	<Null>	Building Constructed Before 1986 or Unknown	Unknown
330-S S 6th	11-04902-99	Unknown		<Null>	<Null>	Unknown	<Null>	Building Constructed Before 1986 or Unknown	Unknown
1313 W Cota	11-12400-02	Unknown		<Null>	<Null>	Unknown	<Null>	Building Constructed Before 1986 or Unknown	Unknown
405 S 7th	12-00400-00	Unknown		<Null>	<Null>	Unknown	<Null>	Building Constructed Before 1986 or Unknown	Unknown
809 S 1st	12-03300-00	Unknown		<Null>	<Null>	Unknown	<Null>	Building Constructed Before 1986 or Unknown	Unknown
101 Sargison Loop	12-05250-00	Unknown		<Null>	<Null>	Unknown	<Null>	Building Constructed Before 1986 or Unknown	Unknown
210 Mill	12-05205-00	Unknown		<Null>	<Null>	Unknown	<Null>	Building Constructed Before 1986 or Unknown	Unknown
303 Highland Dr	14-00300-00	Unknown		<Null>	<Null>	Unknown	<Null>	Building Constructed Before 1986 or Unknown	Unknown
501 S 16th	15-07200-05	Unknown		<Null>	<Null>	Unknown	<Null>	Building Constructed Before 1986 or Unknown	Unknown
101 W Harvard	12-03500-10	Unknown		<Null>	<Null>	Unknown	<Null>	Building Constructed Before 1986 or Unknown	Unknown
737 S 3rd	16-03200-07	Unknown		<Null>	<Null>	Unknown	<Null>	Building Constructed Before 1986 or Unknown	Unknown
511 Grant	16-05400-02	Unknown		<Null>	<Null>	Unknown	<Null>	Building Constructed Before 1986 or Unknown	Unknown
126 W Euclid	16-08900-00	Unknown		<Null>	<Null>	Unknown	<Null>	Building Constructed Before 1986 or Unknown	Unknown
105 W Harvard	12-04300-03	Unknown		<Null>	<Null>	Unknown	<Null>	Building Constructed Before 1986 or Unknown	Unknown
1111 Pioneer Way	12-03800-02	Unknown		<Null>	<Null>	Unknown	<Null>	Building Constructed Before 1986 or Unknown	Unknown
907/909 Pioneer Way	12-03600-07	Unknown		<Null>	<Null>	Unknown	<Null>	Building Constructed Before 1986 or Unknown	Unknown
826 Turner	<Null>	Unknown		<Null>	<Null>	Unknown	<Null>	Building Constructed Before 1986 or Unknown	Unknown

City of Shelton Lead Service Inventory - September 2024									
Location Information		System-Owned Portion				Customer-Owned Portion			Entire Service Line Material Classification (required)
Location Identifier (required)		System-Owned Portion Service Line Material Classification (required)	If Non-Lead in Column D, Was Material Ever Previously Lead?	Basis of Material Classification (required)	Notes	Customer-Owned Portion Service Line Material Classification (required)	Basis of Material Classification (required)	Notes	
Street Address	Other Location Identifier (Acct ID)								
205 W Harvard	<Null>	Unknown		<Null>	<Null>	Unknown	<Null>	Building Constructed Before 1986 or Unknown	Unknown
206 E Wyandotte	<Null>	Unknown		<Null>	<Null>	Unknown	<Null>	Building Constructed Before 1986 or Unknown	Unknown
904 Turner	<Null>	Unknown		<Null>	<Null>	Unknown	<Null>	Building Constructed Before 1986 or Unknown	Unknown
216 E Delanty Rd	17-07400-03	Unknown		<Null>	<Null>	Unknown	<Null>	Building Constructed Before 1986 or Unknown	Unknown
115 E Wilson	17-12150-02	Unknown		<Null>	<Null>	Non-Lead	Build/installation date after lead ban	Building Constructed After 1986	Unknown
119 E Wilson	17-12075-11	Unknown		<Null>	<Null>	Non-Lead	Build/installation date after lead ban	Building Constructed After 1986	Unknown
111 E Wilson	17-12175-00	Unknown		<Null>	<Null>	Non-Lead	Build/installation date after lead ban	Building Constructed After 1986	Unknown
109 E Wilson	17-12177-00	Unknown		<Null>	<Null>	Non-Lead	Build/installation date after lead ban	Building Constructed After 1986	Unknown
2030 Pioneer Way	19-05100-01	Unknown		<Null>	<Null>	Unknown	<Null>	Building Constructed Before 1986 or Unknown	Unknown
2014 Summit Dr	19-05401-01	Unknown		<Null>	<Null>	Unknown	<Null>	Building Constructed Before 1986 or Unknown	Unknown
1818 Oly Hwy S	19-07300-03	Unknown		<Null>	<Null>	Unknown	<Null>	Building Constructed Before 1986 or Unknown	Unknown
1329 Boundary	21-03800-04	Unknown		<Null>	<Null>	Unknown	<Null>	Building Constructed Before 1986 or Unknown	Unknown
826 Fairmount	21-08600-00	Unknown		<Null>	<Null>	Unknown	<Null>	Building Constructed Before 1986 or Unknown	Unknown
1038 Fairmount	21-10306-12	Unknown		<Null>	<Null>	Unknown	<Null>	Building Constructed Before 1986 or Unknown	Unknown
1102 Fairmount	21-10700-01	Unknown		<Null>	<Null>	Unknown	<Null>	Building Constructed Before 1986 or Unknown	Unknown
1106 Fairmount	<Null>	Unknown		<Null>	<Null>	Unknown	<Null>	Building Constructed Before 1986 or Unknown	Unknown
1110 Fairmount	21-10800-00	Unknown		<Null>	<Null>	Unknown	<Null>	Building Constructed Before 1986 or Unknown	Unknown
1125 Fairmount	21-10900-04	Unknown		<Null>	<Null>	Unknown	<Null>	Building Constructed Before 1986 or Unknown	Unknown
1134 Fairmount	21-11200-09	Unknown		<Null>	<Null>	Unknown	<Null>	Building Constructed Before 1986 or Unknown	Unknown
1131 Fairmount	21-11100-01	Unknown		<Null>	<Null>	Unknown	<Null>	Building Constructed Before 1986 or Unknown	Unknown
1130 Fairmount	21-11000-07	Unknown		<Null>	<Null>	Unknown	<Null>	Building Constructed Before 1986 or Unknown	Unknown
1202 Fairmount	21-11305-14	Unknown		<Null>	<Null>	Non-Lead	Build/installation date after lead ban	Building Constructed After 1986	Unknown

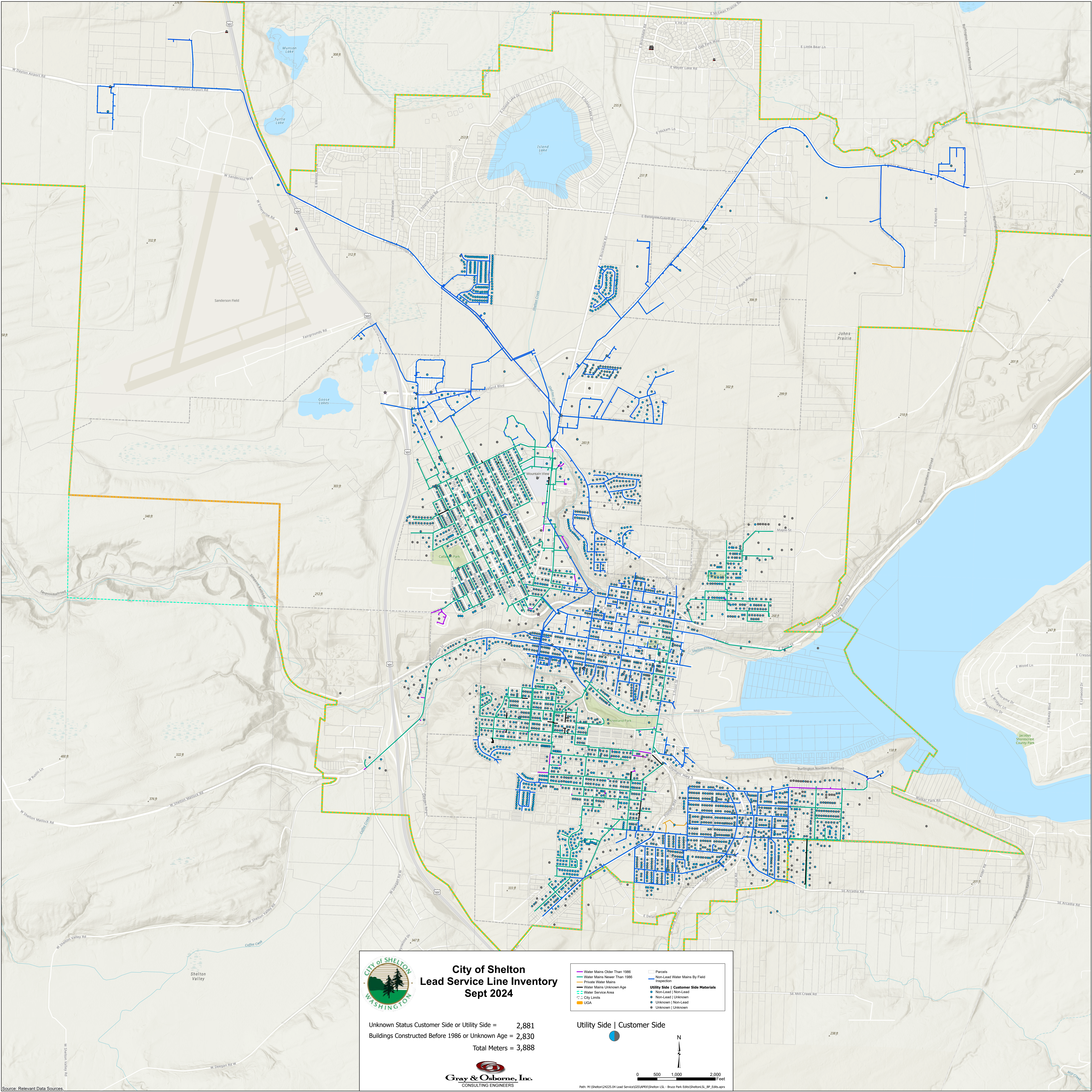
City of Shelton Lead Service Inventory - September 2024									
Location Information		System-Owned Portion				Customer-Owned Portion			Entire Service Line Material Classification (required)
Location Identifier (required)		System-Owned Portion Service Line Material Classification (required)	If Non-Lead in Column D, Was Material Ever Previously Lead?	Basis of Material Classification (required)	Notes	Customer-Owned Portion Service Line Material Classification (required)	Basis of Material Classification (required)	Notes	
Street Address	Other Location Identifier (Acct ID)								
1201 Fairmount	21-11300-03	Unknown		<Null>	<Null>	Unknown	<Null>	Building Constructed Before 1986 or Unknown	Unknown
1209 Fairmount	21-11302-01	Unknown		<Null>	<Null>	Non-Lead	Build/installation date after lead ban	Building Constructed After 1986	Unknown
1205 Fairmount	21-11301-01	Unknown		<Null>	<Null>	Non-Lead	Build/installation date after lead ban	Building Constructed After 1986	Unknown
1213 Fairmount	21-11303-05	Unknown		<Null>	<Null>	Non-Lead	Build/installation date after lead ban	Building Constructed After 1986	Unknown
1208 Fairmount	21-11400-13	Unknown		<Null>	<Null>	Unknown	<Null>	Building Constructed Before 1986 or Unknown	Unknown
1218 Fairmount	21-11500-03	Unknown		<Null>	<Null>	Unknown	<Null>	Building Constructed Before 1986 or Unknown	Unknown
1226 Fairmount	21-11600-07	Unknown		<Null>	<Null>	Non-Lead	Build/installation date after lead ban	Building Constructed After 1986	Unknown
1333 Fairmount	21-12101-06	Unknown		<Null>	<Null>	Non-Lead	Build/installation date after lead ban	Building Constructed After 1986	Unknown
1324 Fairmount	21-12150-06	Unknown		<Null>	<Null>	Non-Lead	Build/installation date after lead ban	Building Constructed After 1986	Unknown
1337 Fairmount	21-12050-99	Unknown		<Null>	<Null>	Unknown	<Null>	Building Constructed Before 1986 or Unknown	Unknown
1335-S Fairmount	21-12160-05	Unknown		<Null>	<Null>	Unknown	<Null>	Building Constructed Before 1986 or Unknown	Unknown
1410 Fairmount	21-12205-01	Unknown		<Null>	<Null>	Non-Lead	Build/installation date after lead ban	Building Constructed After 1986	Unknown
1405 Fairmount	21-12200-04	Unknown		<Null>	<Null>	Unknown	<Null>	Building Constructed Before 1986 or Unknown	Unknown
1420 Fairmount	21-12250-00	Unknown		<Null>	<Null>	Non-Lead	Build/installation date after lead ban	Building Constructed After 1986	Unknown
1413 Fairmount	21-12300-05	Unknown		<Null>	<Null>	Unknown	<Null>	Building Constructed Before 1986 or Unknown	Unknown
1421 Fairmount	21-12400-11	Unknown		<Null>	<Null>	Unknown	<Null>	Building Constructed Before 1986 or Unknown	Unknown
1436 Fairmount	21-12450-05	Unknown		<Null>	<Null>	Non-Lead	Build/installation date after lead ban	Building Constructed After 1986	Unknown
1522 Fairmount	21-12702-10	Unknown		<Null>	<Null>	Unknown	<Null>	Building Constructed Before 1986 or Unknown	Unknown
1605 Fairmount	21-12700-10	Unknown		<Null>	<Null>	Unknown	<Null>	Building Constructed Before 1986 or Unknown	Unknown
1314 Puget	21-12701-99	Unknown		<Null>	<Null>	Unknown	<Null>	Building Constructed Before 1986 or Unknown	Unknown
1530 Puget	22-00126-02	Unknown		<Null>	<Null>	Non-Lead	Build/installation date after lead ban	Building Constructed After 1986	Unknown
1526 Dickinson	22-00105-03	Unknown		<Null>	<Null>	Non-Lead	Build/installation date after lead ban	Building Constructed After 1986	Unknown

City of Shelton Lead Service Inventory - September 2024									
Location Information		System-Owned Portion				Customer-Owned Portion			Entire Service Line Material Classification (required)
Location Identifier (required)		System-Owned Portion Service Line Material Classification (required)	If Non-Lead in Column D, Was Material Ever Previously Lead?	Basis of Material Classification (required)	Notes	Customer-Owned Portion Service Line Material Classification (required)	Basis of Material Classification (required)	Notes	
Street Address	Other Location Identifier (Acct ID)								
1604 Dickinson	22-00116-04	Unknown		<Null>	<Null>	Unknown	<Null>	Building Constructed Before 1986 or Unknown	Unknown
591 SE Arcadia Rd	22-00300-00	Unknown		<Null>	<Null>	Unknown	<Null>	Building Constructed Before 1986 or Unknown	Unknown
1519 Center	22-01500-01	Unknown		<Null>	<Null>	Unknown	<Null>	Building Constructed Before 1986 or Unknown	Unknown
1127 Dickinson	23-05500-01	Unknown		<Null>	<Null>	Unknown	<Null>	Building Constructed Before 1986 or Unknown	Unknown
1808 Se Jones Rd	23-06400-03	Unknown		<Null>	<Null>	Non-Lead	Build/installation date after lead ban	Building Constructed After 1986	Unknown
363 SE Arcadia Rd	23-06600-01	Unknown		<Null>	<Null>	Unknown	<Null>	Building Constructed Before 1986 or Unknown	Unknown
365 SE Arcadia Rd	23-06500-07	Unknown		<Null>	<Null>	Unknown	<Null>	Building Constructed Before 1986 or Unknown	Unknown
281 SE Arcadia Rd B1/B2	23-07200-03	Unknown		<Null>	<Null>	Unknown	<Null>	Building Constructed Before 1986 or Unknown	Unknown
1829 Mason # A & B	23-07500-03	Unknown		<Null>	<Null>	Unknown	<Null>	Building Constructed Before 1986 or Unknown	Unknown
1807 Mason # A & B	23-07700-03	Unknown		<Null>	<Null>	Unknown	<Null>	Building Constructed Before 1986 or Unknown	Unknown
250 Arcadia Rd	23-07701-00	Unknown		<Null>	<Null>	Non-Lead	Build/installation date after lead ban	Building Constructed After 1986	Unknown
918 Valley Rd	23-12000-04	Unknown		<Null>	<Null>	Unknown	<Null>	Building Constructed Before 1986 or Unknown	Unknown
130 Arcadia Rd	23-12100-00	Unknown		<Null>	<Null>	Unknown	<Null>	Building Constructed Before 1986 or Unknown	Unknown
1432 Mason	<Null>	Unknown		<Null>	<Null>	Unknown	<Null>	Building Constructed Before 1986 or Unknown	Unknown
945 Valley Rd	<Null>	Unknown		<Null>	<Null>	Non-Lead	Build/installation date after lead ban	Building Constructed After 1986	Unknown
325 Se Arcadia Rd	<Null>	Unknown		<Null>	<Null>	Unknown	<Null>	Building Constructed Before 1986 or Unknown	Unknown
323 Se Arcadia Rd	<Null>	Unknown		<Null>	<Null>	Unknown	<Null>	Building Constructed Before 1986 or Unknown	Unknown
291 Se Arcadia Rd	<Null>	Unknown		<Null>	<Null>	Unknown	<Null>	Building Constructed Before 1986 or Unknown	Unknown
1821 Mason # A & B	<Null>	Unknown		<Null>	<Null>	Unknown	<Null>	Building Constructed Before 1986 or Unknown	Unknown
940 Fairmount	<Null>	Unknown		<Null>	<Null>	Unknown	<Null>	Building Constructed Before 1986 or Unknown	Unknown
508 W University Ave	25-02800-01	Unknown		<Null>	<Null>	Unknown	<Null>	Building Constructed Before 1986 or Unknown	Unknown
1919 Ward Rd	25-04700-05	Unknown		<Null>	<Null>	Unknown	<Null>	Building Constructed Before 1986 or Unknown	Unknown

City of Shelton Lead Service Inventory - September 2024									
Location Information		System-Owned Portion				Customer-Owned Portion			Entire Service Line Material Classification (required)
Location Identifier (required)		System-Owned Portion Service Line Material Classification (required)	If Non-Lead in Column D, Was Material Ever Previously Lead?	Basis of Material Classification (required)	Notes	Customer-Owned Portion Service Line Material Classification (required)	Basis of Material Classification (required)	Notes	
Street Address	Other Location Identifier (Acct ID)								
2147 Beverly Blvd	25-14300-00	Unknown		<Null>	<Null>	Unknown	<Null>	Building Constructed Before 1986 or Unknown	Unknown
2133 Montana Blvd	25-15100-09	Unknown		<Null>	<Null>	Unknown	<Null>	Building Constructed Before 1986 or Unknown	Unknown
2116 S 8th St	25-15850-02	Unknown		<Null>	<Null>	Unknown	<Null>	Building Constructed Before 1986 or Unknown	Unknown
237 Fir	13-00700-09	Unknown		<Null>	<Null>	Unknown	<Null>	Building Constructed Before 1986 or Unknown	Unknown
418 Fir	13-02300-99	Unknown		<Null>	<Null>	Unknown	<Null>	Building Constructed Before 1986 or Unknown	Unknown
353 Oak	13-06000-04	Unknown		<Null>	<Null>	Unknown	<Null>	Building Constructed Before 1986 or Unknown	Unknown
350 Oak	13-06100-00	Unknown		<Null>	<Null>	Unknown	<Null>	Building Constructed Before 1986 or Unknown	Unknown
334 Oak	13-06200-04	Unknown		<Null>	<Null>	Unknown	<Null>	Building Constructed Before 1986 or Unknown	Unknown
331 Oak	13-06300-01	Unknown		<Null>	<Null>	Unknown	<Null>	Building Constructed Before 1986 or Unknown	Unknown
328 Oak	13-06400-03	Unknown		<Null>	<Null>	Unknown	<Null>	Building Constructed Before 1986 or Unknown	Unknown
324 Oak	13-06500-03	Unknown		<Null>	<Null>	Unknown	<Null>	Building Constructed Before 1986 or Unknown	Unknown
318 Oak	13-06600-99	Unknown		<Null>	<Null>	Unknown	<Null>	Building Constructed Before 1986 or Unknown	Unknown
311 Oak	13-06700-01	Unknown		<Null>	<Null>	Unknown	<Null>	Building Constructed Before 1986 or Unknown	Unknown
208 Oak	13-06800-00	Unknown		<Null>	<Null>	Unknown	<Null>	Building Constructed Before 1986 or Unknown	Unknown
302 Oak	13-06701-02	Unknown		<Null>	<Null>	Unknown	<Null>	Building Constructed Before 1986 or Unknown	Unknown
502 Maple	13-12200-06	Unknown		<Null>	<Null>	Unknown	<Null>	Building Constructed Before 1986 or Unknown	Unknown
518 Maple	13-12000-00	Unknown		<Null>	<Null>	Unknown	<Null>	Building Constructed Before 1986 or Unknown	Unknown
522 Maple	13-11900-02	Unknown		<Null>	<Null>	Unknown	<Null>	Building Constructed Before 1986 or Unknown	Unknown
524 Maple	13-11800-04	Unknown		<Null>	<Null>	Unknown	<Null>	Building Constructed Before 1986 or Unknown	Unknown
530 Maple	13-11700-01	Unknown		<Null>	<Null>	Unknown	<Null>	Building Constructed Before 1986 or Unknown	Unknown
620 Maple	13-11500-02	Unknown		<Null>	<Null>	Unknown	<Null>	Building Constructed Before 1986 or Unknown	Unknown
538 Maple	13-11600-07	Unknown		<Null>	<Null>	Unknown	<Null>	Building Constructed Before 1986 or Unknown	Unknown

City of Shelton Lead Service Inventory - September 2024									
Location Information		System-Owned Portion				Customer-Owned Portion			Entire Service Line Material Classification (required)
Location Identifier (required)		System-Owned Portion Service Line Material Classification (required)	If Non-Lead in Column D, Was Material Ever Previously Lead?	Basis of Material Classification (required)	Notes	Customer-Owned Portion Service Line Material Classification (required)	Basis of Material Classification (required)	Notes	
Street Address	Other Location Identifier (Acct ID)								
624 Maple	13-11400-04	Unknown		<Null>	<Null>	Unknown	<Null>	Building Constructed Before 1986 or Unknown	Unknown
628 Maple	13-11450-99	Unknown		<Null>	<Null>	Unknown	<Null>	Building Constructed Before 1986 or Unknown	Unknown
636 Maple	13-11300-99	Unknown		<Null>	<Null>	Unknown	<Null>	Building Constructed Before 1986 or Unknown	Unknown
618 E Walnut	13-11100-00	Unknown		<Null>	<Null>	Unknown	<Null>	Building Constructed Before 1986 or Unknown	Unknown
640 E Walnut	13-11200-04	Unknown		<Null>	<Null>	Unknown	<Null>	Building Constructed Before 1986 or Unknown	Unknown
536 E Walnut	13-10800-00	Unknown		<Null>	<Null>	Non-Lead	Build/installation date after lead ban	Building Constructed After 1986	Unknown
544 Chestnut	13-10701-02	Unknown		<Null>	<Null>	Unknown	<Null>	Building Constructed Before 1986 or Unknown	Unknown
526 E Walnut	13-10501-03	Unknown		<Null>	<Null>	Unknown	<Null>	Building Constructed Before 1986 or Unknown	Unknown
2178 Lake Blvd	<Null>	Unknown		<Null>	<Null>	Unknown	<Null>	Building Constructed Before 1986 or Unknown	Unknown
1960 Lake Blvd	<Null>	Unknown		<Null>	<Null>	Unknown	<Null>	Building Constructed Before 1986 or Unknown	Unknown
1855 Lake Blvd	<Null>	Unknown		<Null>	<Null>	Unknown	<Null>	Building Constructed Before 1986 or Unknown	Unknown
201 Oak	<Null>	Unknown		<Null>	<Null>	Unknown	<Null>	Building Constructed Before 1986 or Unknown	Unknown
2102 Lake Blvd	<Null>	Unknown		<Null>	<Null>	Unknown	<Null>	Building Constructed Before 1986 or Unknown	Unknown
203 Oak	<Null>	Unknown		<Null>	<Null>	Unknown	<Null>	Building Constructed Before 1986 or Unknown	Unknown
806 Wyoming	<Null>	Unknown		<Null>	<Null>	Unknown	<Null>	Building Constructed Before 1986 or Unknown	Unknown
498 Aspen St	<Null>	Unknown		<Null>	<Null>	Unknown	<Null>	Building Constructed Before 1986 or Unknown	Unknown
140 W Delanty Rd	<Null>	Unknown		<Null>	<Null>	Unknown	<Null>	Building Constructed Before 1986 or Unknown	Unknown
1113 Tobin	<Null>	Unknown		<Null>	<Null>	Unknown	<Null>	Building Constructed Before 1986 or Unknown	Unknown
315 Oak	<Null>	Unknown		<Null>	<Null>	Unknown	<Null>	Building Constructed Before 1986 or Unknown	Unknown
318 Oak	<Null>	Unknown		<Null>	<Null>	Unknown	<Null>	Building Constructed Before 1986 or Unknown	Unknown
305 Oak	<Null>	Unknown		<Null>	<Null>	Unknown	<Null>	Building Constructed Before 1986 or Unknown	Unknown
111 E Wilson	<Null>	Unknown		<Null>	<Null>	Non-Lead	Build/installation date after lead ban	Building Constructed After 1986	Unknown

Location Information		System-Owned Portion				Customer-Owned Portion			Entire Service Line Material Classification (required)
Location Identifier (required)		System-Owned Portion Service Line Material Classification (required)	If Non-Lead in Column D, Was Material Ever Previously Lead?	Basis of Material Classification (required)	Notes	Customer-Owned Portion Service Line Material Classification (required)	Basis of Material Classification (required)	Notes	
Street Address	Other Location Identifier (Acct ID)								
2520 Oly Hwy N	<Null>	Unknown		<Null>	<Null>	Unknown	<Null>	Building Constructed Before 1986 or Unknown	Unknown
1224 Oly Hwy S	<Null>	Unknown		<Null>	<Null>	Unknown	<Null>	Building Constructed Before 1986 or Unknown	Unknown



Affordable Housing Funding Options



October 8, 2024

History

- **RCW 82.14.540:**
- **February 5, 2019 Council approved ILA with Mason County**
 - *Cooperative service for affordable housing and homeless services*
 - *Councilmember on housing and behavioral health board*
- **October 17, 2019 Revised ILA - House Bill 1406 - 20 year horizon**
 - *Revenue sharing by local governments of local sales tax*
 - *City opted not to collect(.0073%) \$18,000 approx.*
 - *County levy share*
- **Funds support**
 - *Acquiring, rehabilitating, or constructing affordable housing*
 - *Operations and maintenance costs of new units of affordable or supportive housing*
 - *Loans or grants to nonprofits or public housing authorities*
 - *Repayment of bonds*
 - *Rental assistance*
 - *Admin. costs – no than 10% of annual tax distribution*

Options

Affordable Housing Property Tax Levy

- RCW 84.52.105- voter approved
- \$.50 per \$1,000 assessed valuation(AV) – for 10 years
- \$617,338 annual estimate
- Affordable housing for households 50% or less of county median income
- Affordable homeownership, owner-occupied home repair, and foreclosure prevention households 80% or less of county median income

Real Estate Excise Tax

- RCW 82.46.035 – Councilmatic through January 1, 2026
- Fully plan under GMA
- Imposing REET 2 of .25%- already collected
- \$167,500 annual estimate
- \$100,000 or 25% of available funds – Projects must be in CIP
- Planning, acquisition, construction, reconstruction, repair, replacement, rehabilitation, or improvement of facilities for those experiencing homelessness and affordable housing projects.

Options cont.

Housing and Related Services Sales Tax

- RCW 82.14.530 – Councilmatic
- Sales and use tax of .1%
- \$310,000 annual estimate
- Total county rate not to exceed .1%
 - *City imposes before County - County credits amount back to City*
- At least 60% of revenue must be used for:
 - *Constructing or acquiring affordable housing*
 - *Constructing or acquiring behavioral health-related facilities*
 - *Acquiring land for these*
 - *Funding the operation and maintenance costs of new affordable housing units*
- Housing and facilities only provide for population income at or below 60% of county median in these groups:
 - *Disabilities or behavioral health disabilities, veterans*
 - *People who are homeless or at-risk of being homeless*
 - *Unaccompanied homeless youth or young adult*
 - *Domestic violence survivors*

Options cont.

- Housing and facilities may only provide for population income at or below 60% of county median in these groups:
 - *Disabilities or behavioral health disabilities*
 - *Veterans*
 - *People who are homeless or at-risk of being homeless*
 - *Unaccompanied homeless youth or young adult*
 - *Domestic violence survivors*
- Remaining funds must be used for operation, delivery, or evaluation of behavioral health treatment programs and services or housing related services
- No more than 10% may be used to supplant existing funds
- Washington State statistics
 - *240 cities – 19 adopted(MRSC)*
 - *39 counties- 22 adopted*

Potential Uses of Funds

- Create Citywide Housing Action Plan
- Associate Planner/Housing Planner
 - *Initially 0.5 FTE for site development, housing grant applications & administration, and establishing a rental resource center/housing office*
- Site acquisition and readiness
- Design and construct
 - *Mitigation site/emergency shelter*
 - *Transitional housing*
 - *Permanent supportive housing*
 - *Development of city-owned properties for workforce housing*
 - *Public-private or public-public partnerships*
 - *Purchase units in new market-rate, private projects*
- Utility extensions
 - *Leverage tax-derived funds as match for infrastructure grants*
 - *Offset public infrastructure costs, ie repay utility funds for waived connection charges*