

0 0.25 0.5 1 Miles




















County of Schuylkill Official Zoning Map

33 Washington Township

This is to certify that this is the Official Zoning Map referred to in Article 3 of Ordinance Number 2010-1 of the County of Schuylkill, Commonwealth of Pennsylvania.

Legend

Zoning

-  A Agricultural
-  CR Conservation Residential
-  R-2 Medium Density Residential
-  R-3 High Density Residential
-  TC Town Center
-  C-1 Local Commercial
-  C-3 Highway Commercial
-  C-4 Regional Highway Commercial
-  I-C Industrial-Commercial
-  CM Conservation Mining
-  Airport Hazard Area
-  Municipal Boundary
-  Water Courses
-  Water Bodies
-  Roads
-  Leased Grounds
-  Parcels

From time to time, for informational purposes only, it may be beneficial to add information, such as new streets, subdivisions, parcels, landmarks or other information which makes this official map more understandable.

Changes to the boundaries and districts of the Official Zoning Map shall only be made in conformity with the amendment procedures specified in the State Municipalities Planning Code. All changes will be noted by date with a brief description of the nature of the change, either on the map or within an appendix to the Ordinance.

Map dated December 22, 2010.
Prepared for the
Schuylkill County Planning Commission
by the Schuylkill County GIS Office.

