

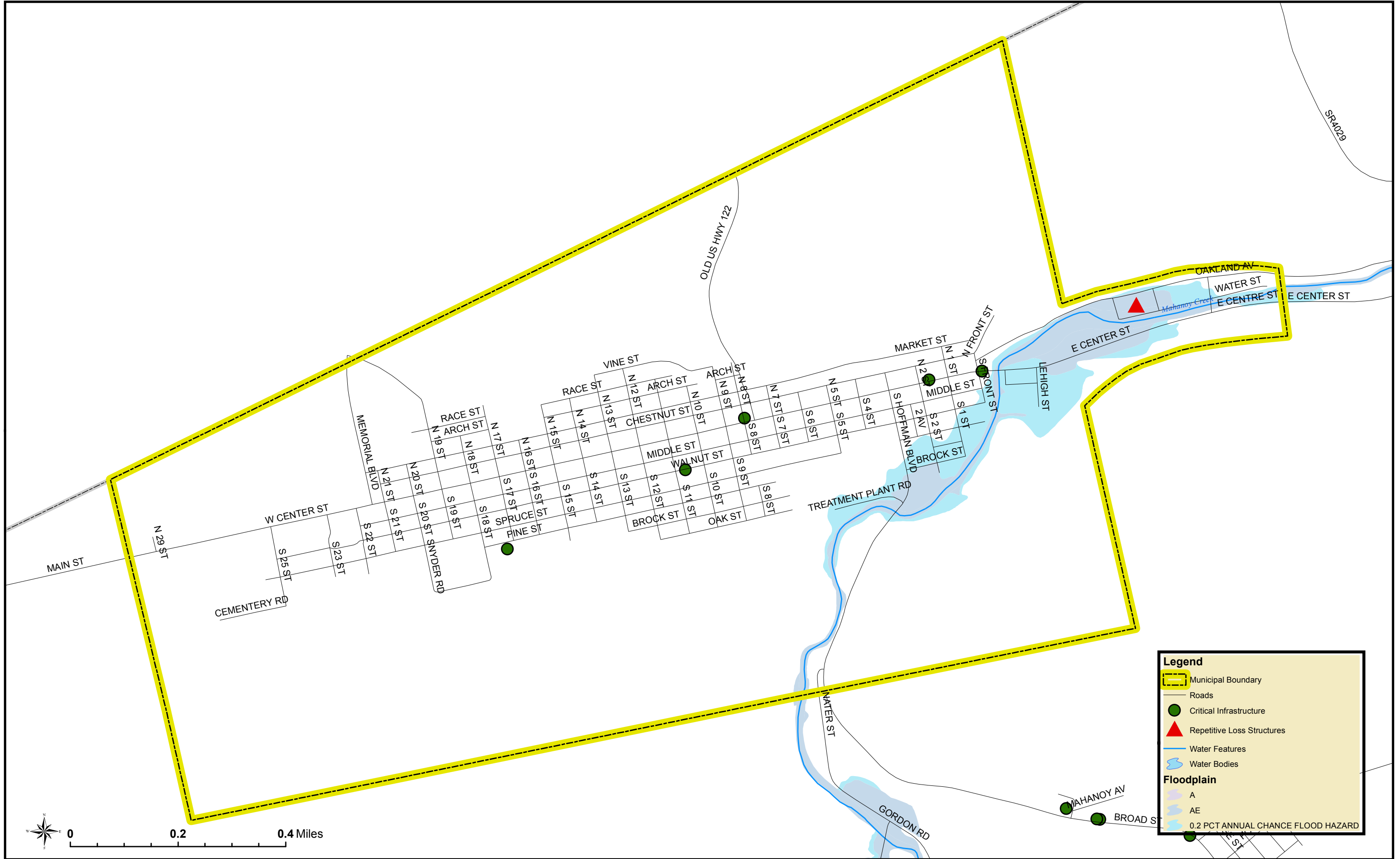


Schuylkill County, Pennsylvania – 2013 Hazard Mitigation Plan Update  
Appendix J

# **APPENDIX J**

## **Municipal Flood Risk Maps**

# Ashland Borough



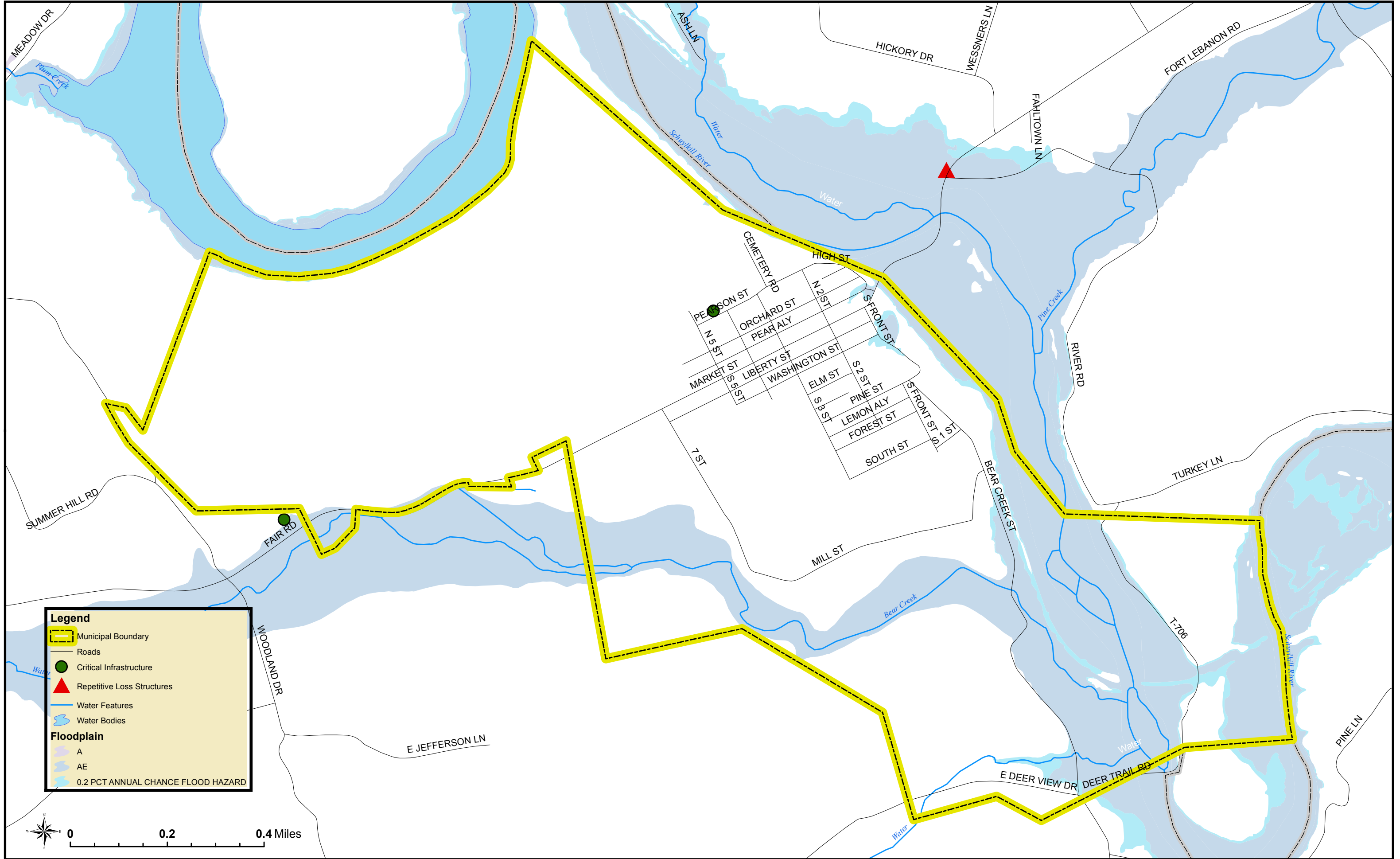
**Legend**

- Municipal Boundary
- Roads
- Critical Infrastructure
- Repetitive Loss Structures
- Water Features
- Water Bodies

**Floodplain**

- A
- AE
- 0.2 PCT ANNUAL CHANCE FLOOD HAZARD

# Auburn Borough

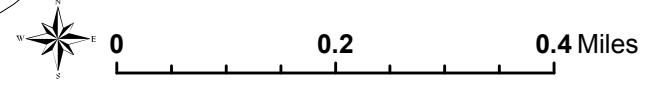


**Legend**

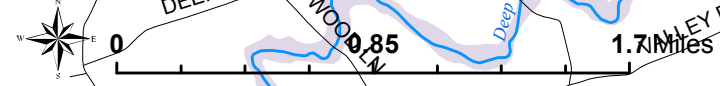
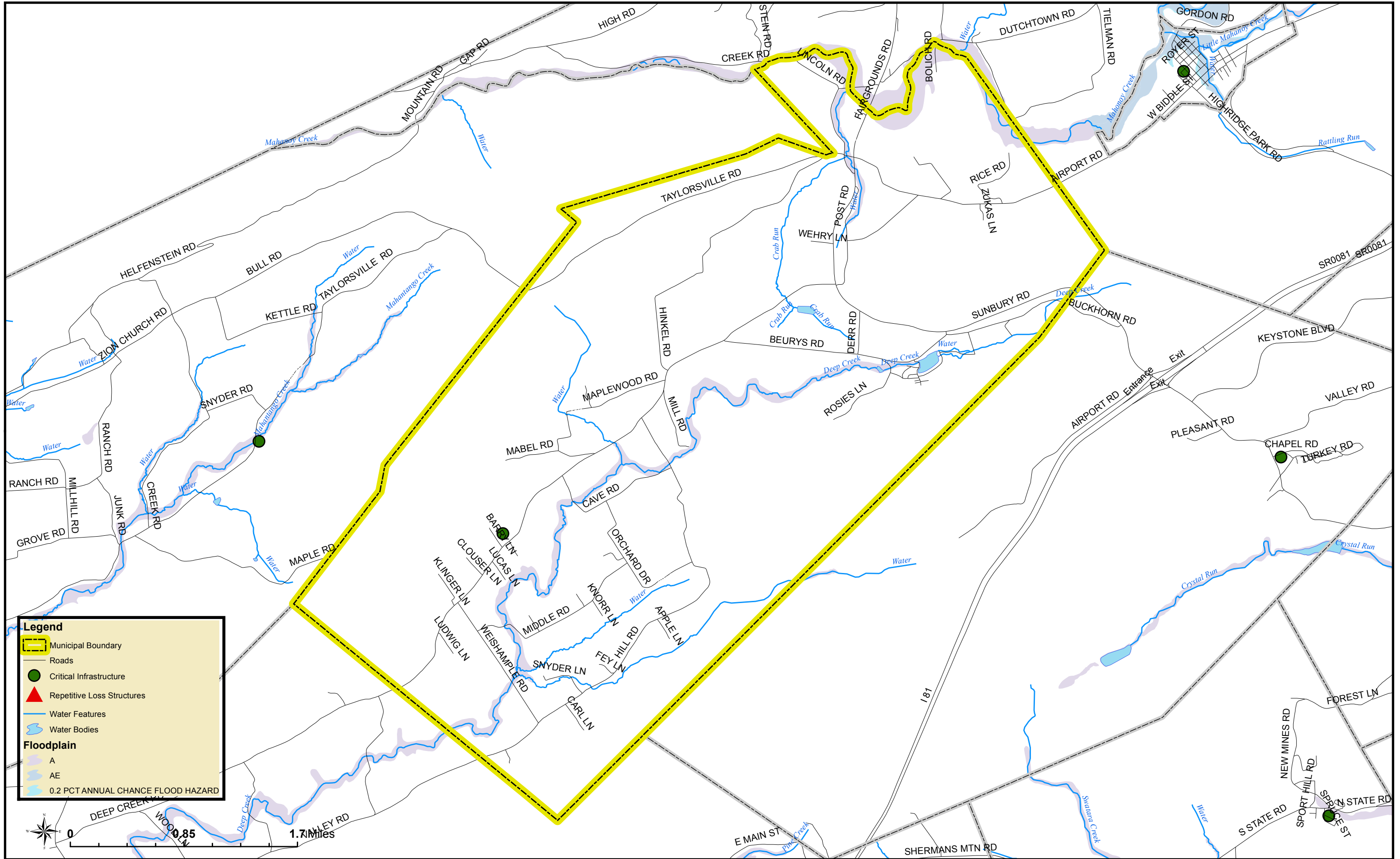
- Municipal Boundary
- Roads
- Critical Infrastructure
- Repetitive Loss Structures
- Water Features
- Water Bodies

**Floodplain**

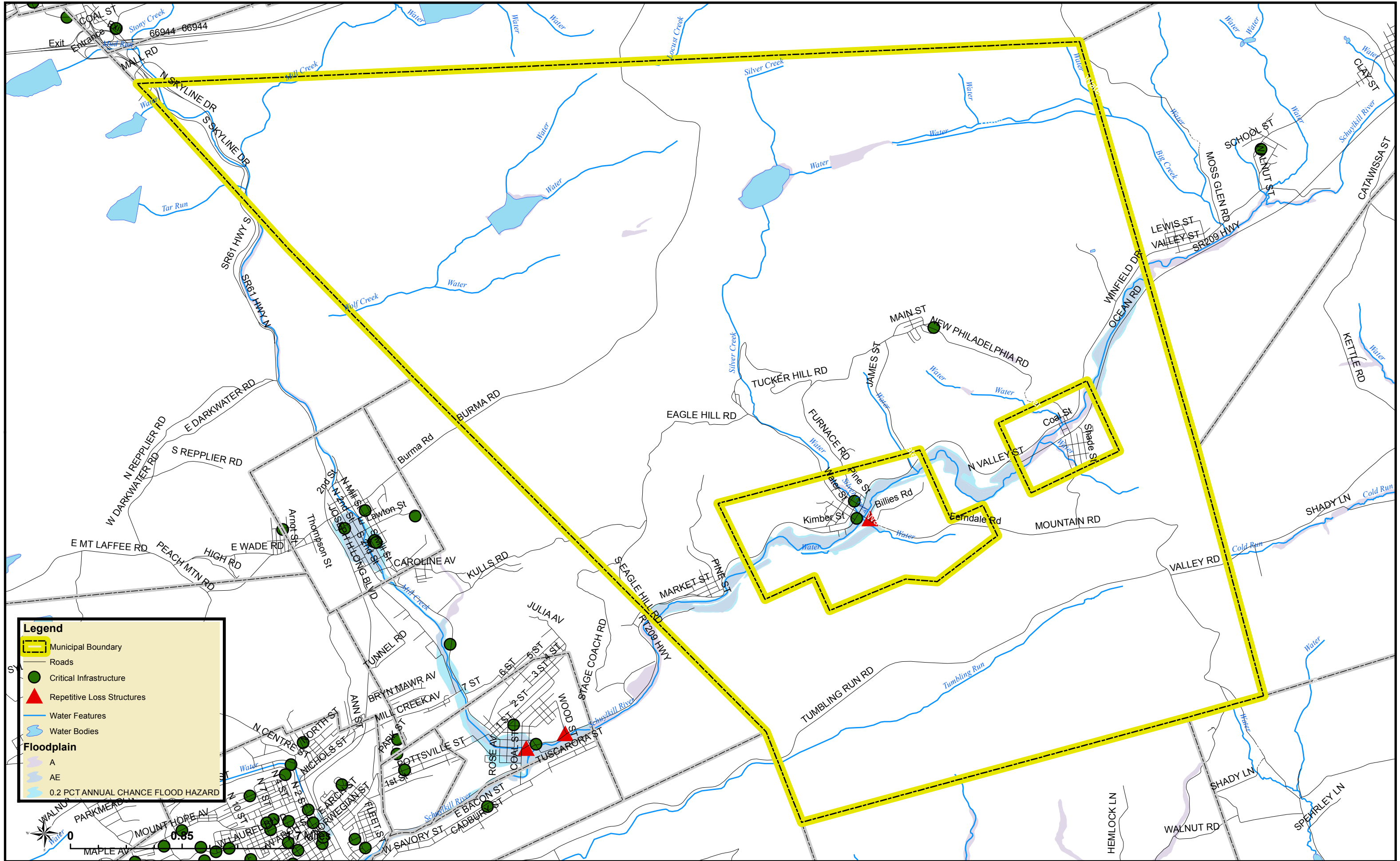
- A
- AE
- 0.2 PCT ANNUAL CHANCE FLOOD HAZARD



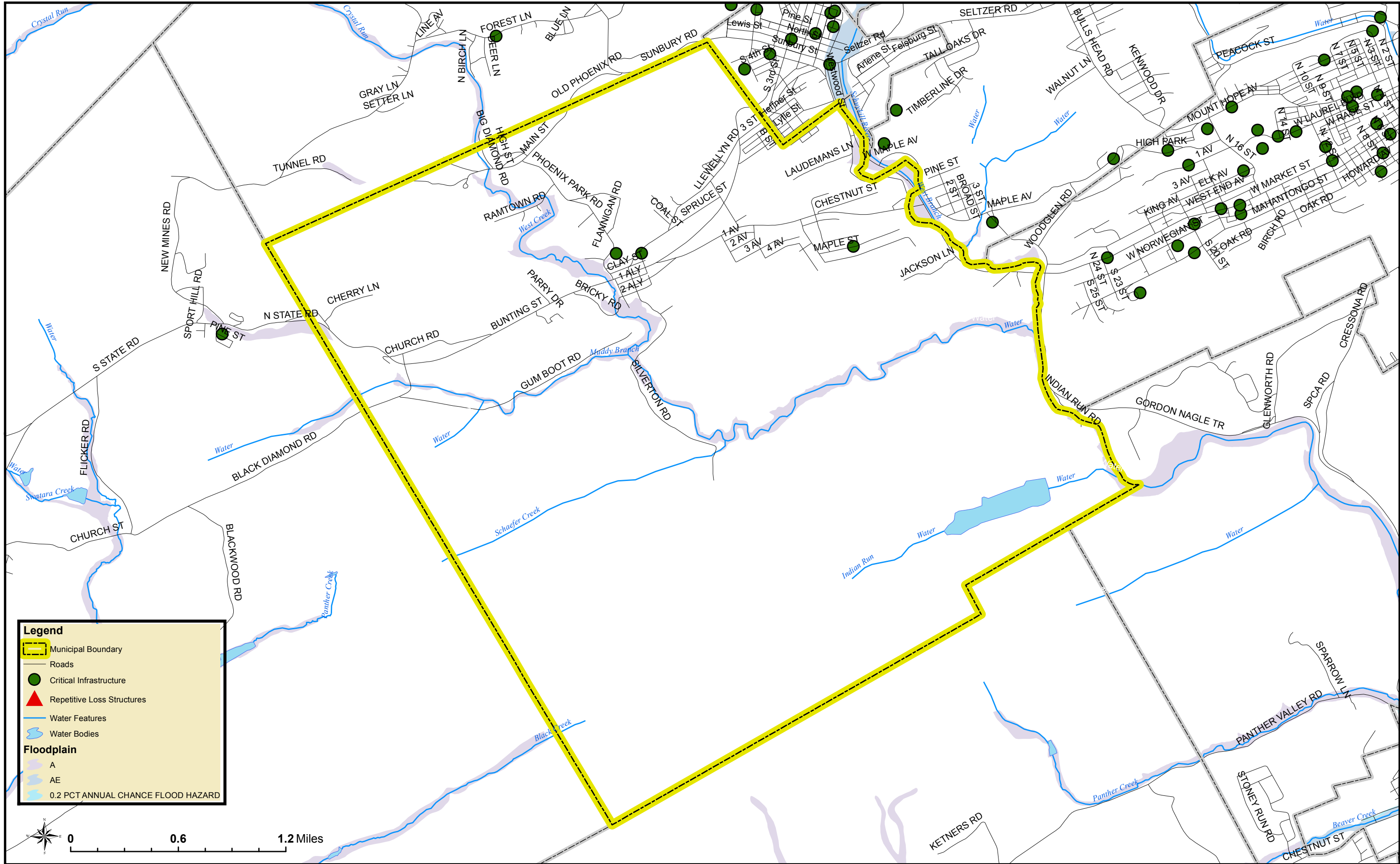
# Barry Township



# Blythe Township



# Branch Township

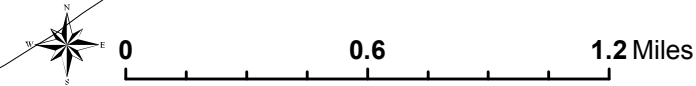


**Legend**

- Municipal Boundary
- Roads
- Critical Infrastructure
- Repetitive Loss Structures
- Water Features
- Water Bodies

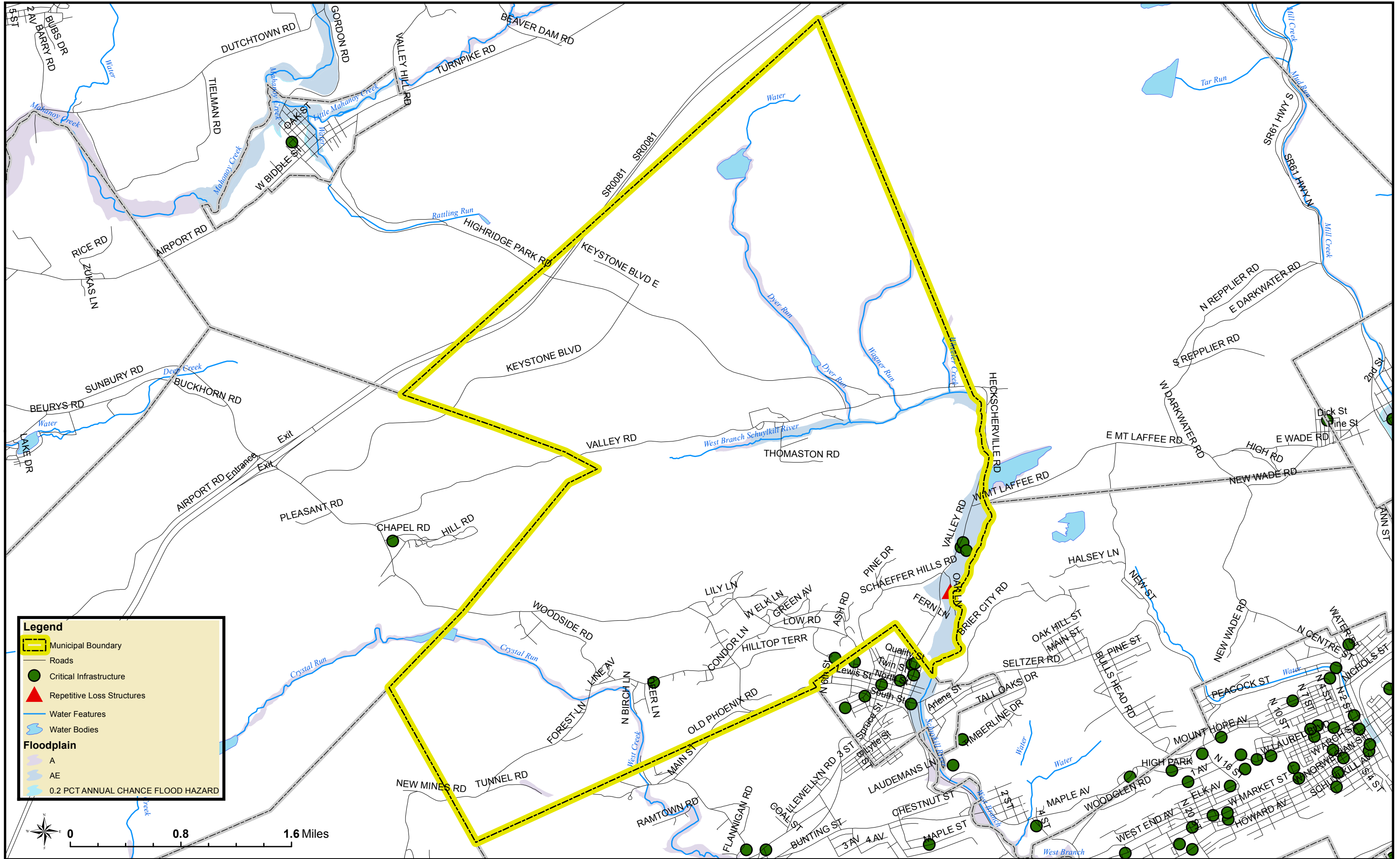
**Floodplain**

- A
- AE
- 0.2 PCT ANNUAL CHANCE FLOOD HAZARD

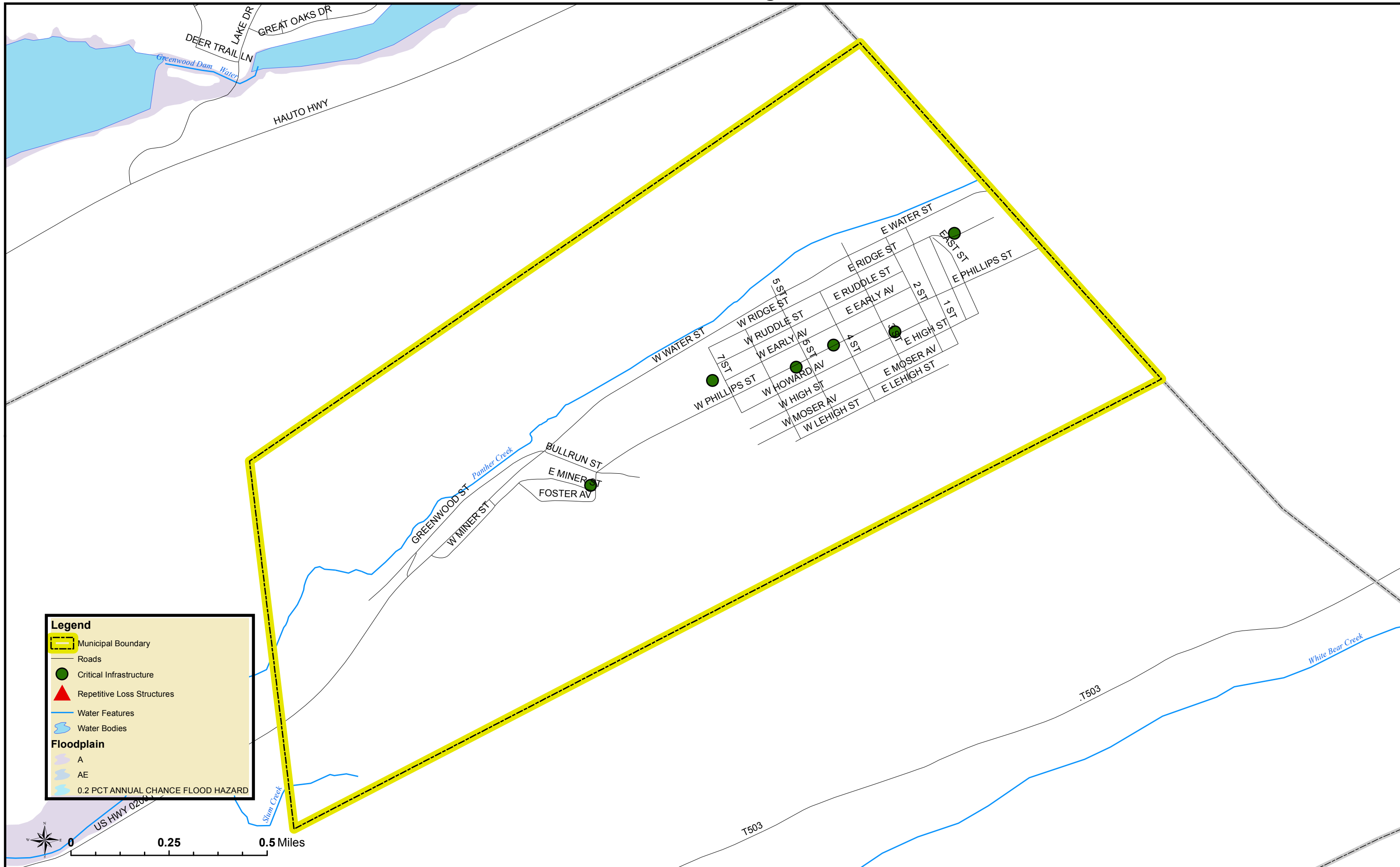




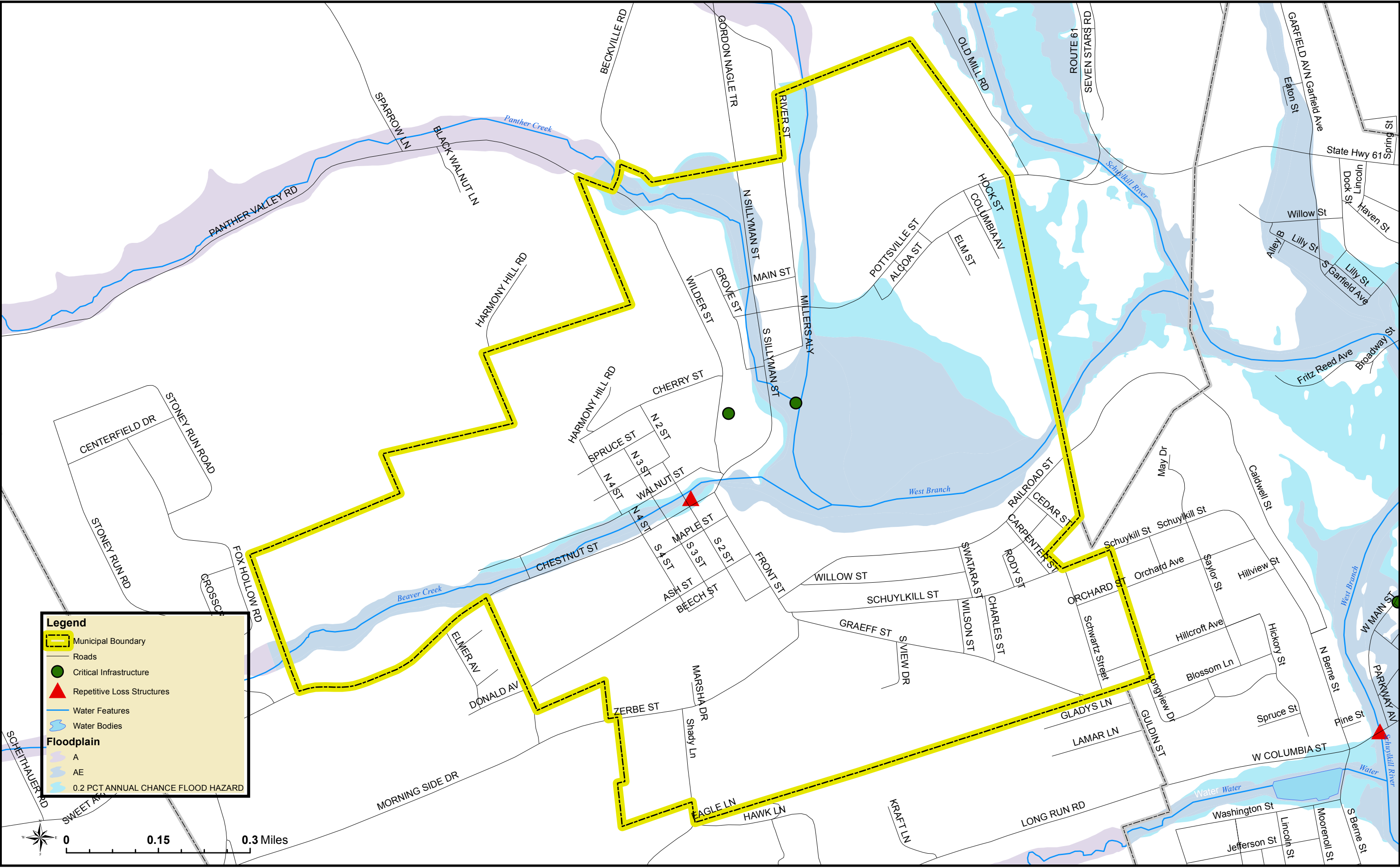
# Cass Township



# Coaldale Borough



# Cressona Borough




**Legend**


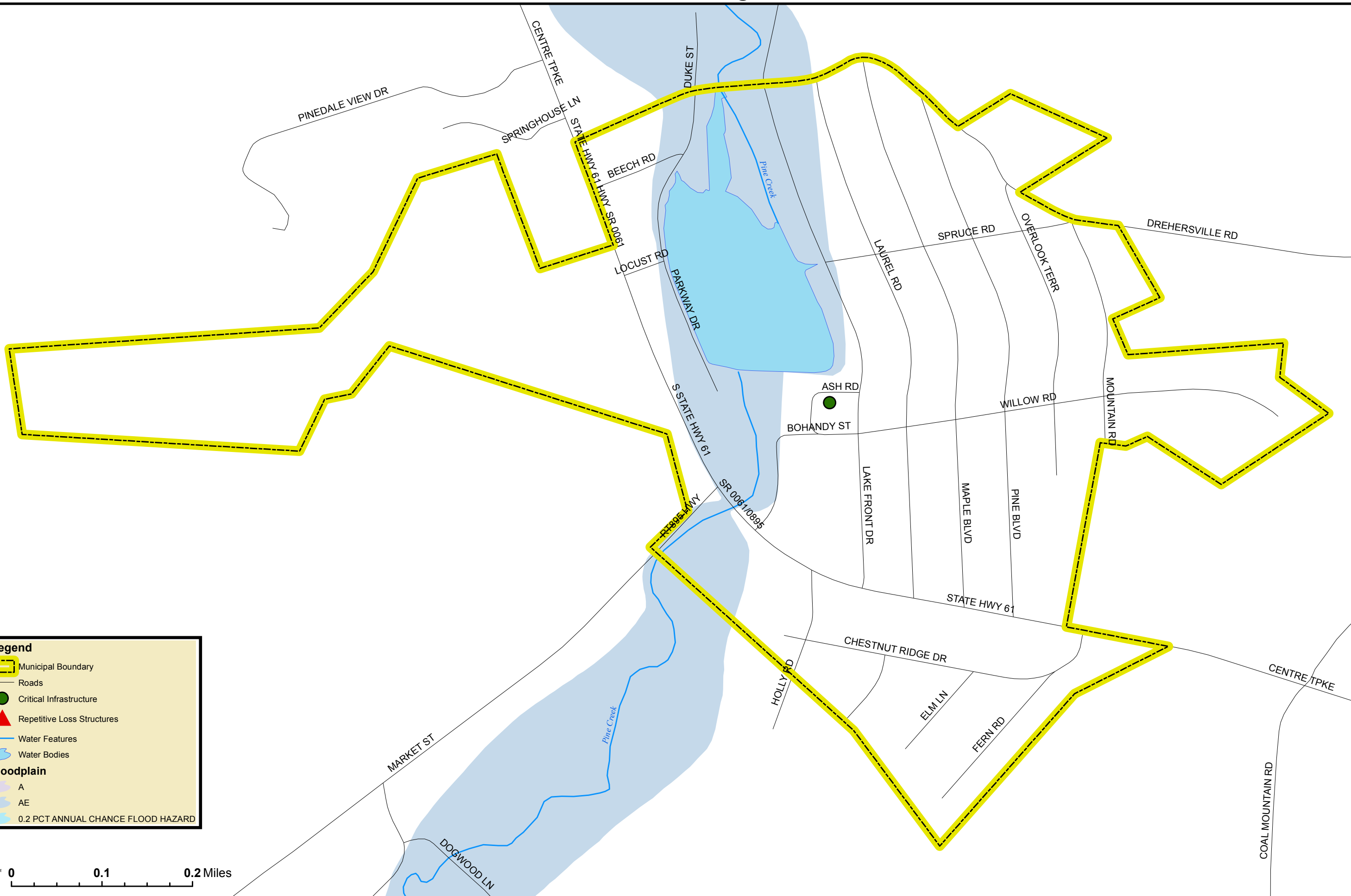
- Municipal Boundary
- Roads
- Critical Infrastructure
- Repetitive Loss Structures
- Water Features
- Water Bodies

**Floodplain**

- A
- AE
- 0.2 PCT ANNUAL CHANCE FLOOD HAZARD

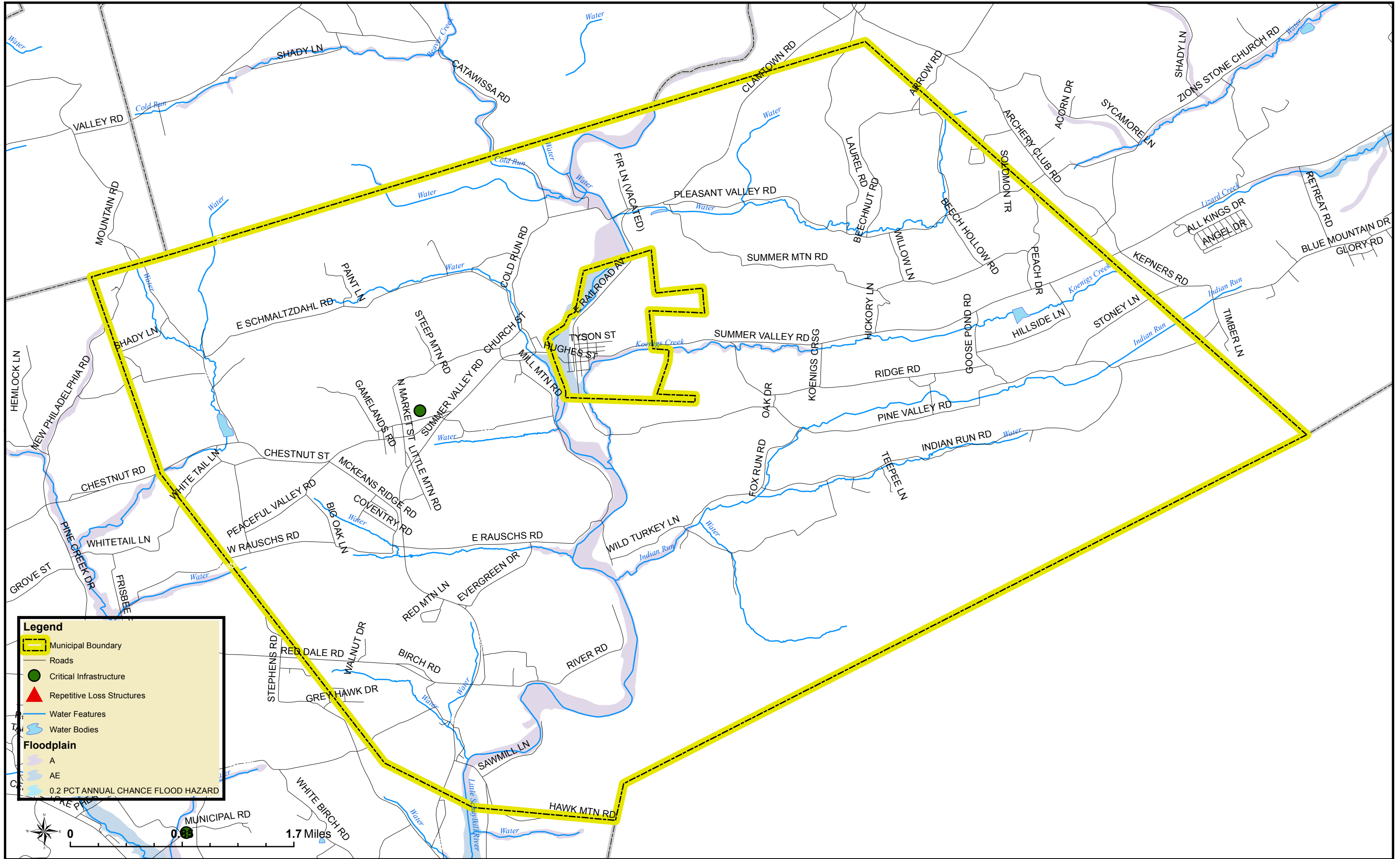


# Deer Lake Borough

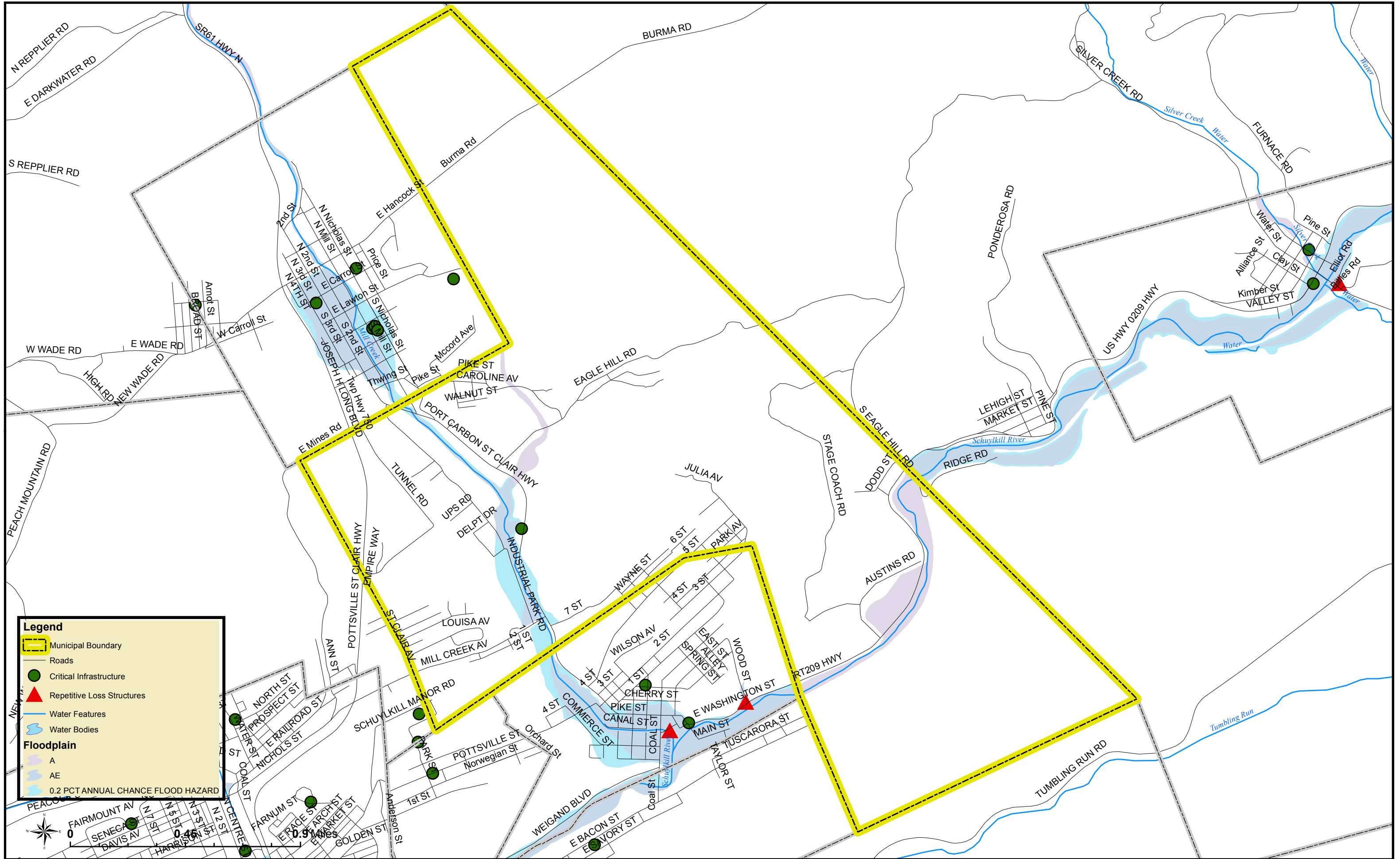




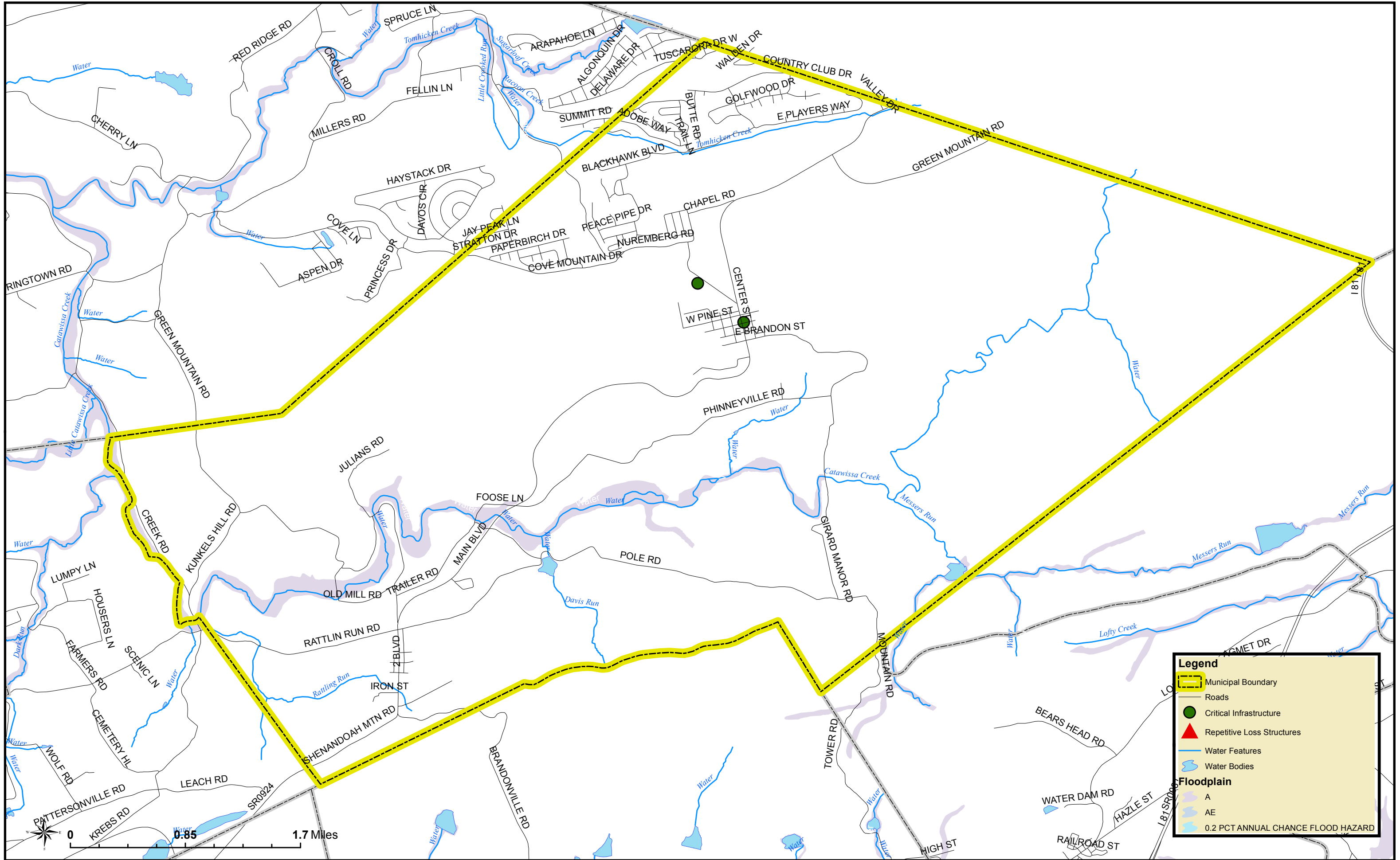
# East Brunswick Township



# East Norwegian Township



# East Union Township

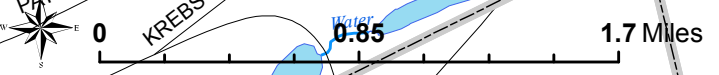


**Legend**

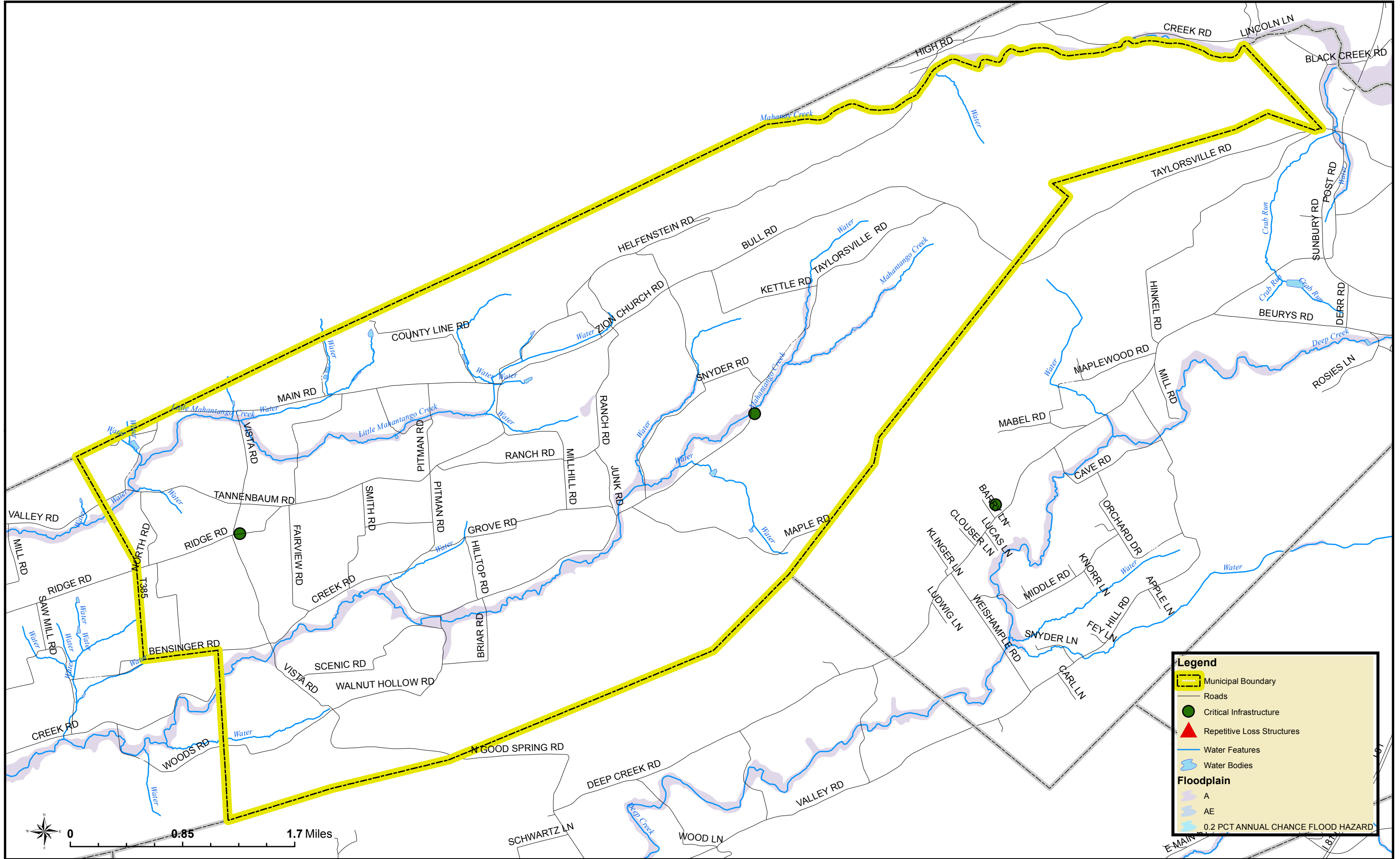
- Municipal Boundary
- Roads
- Critical Infrastructure
- Repetitive Loss Structures
- Water Features
- Water Bodies

**Floodplain**

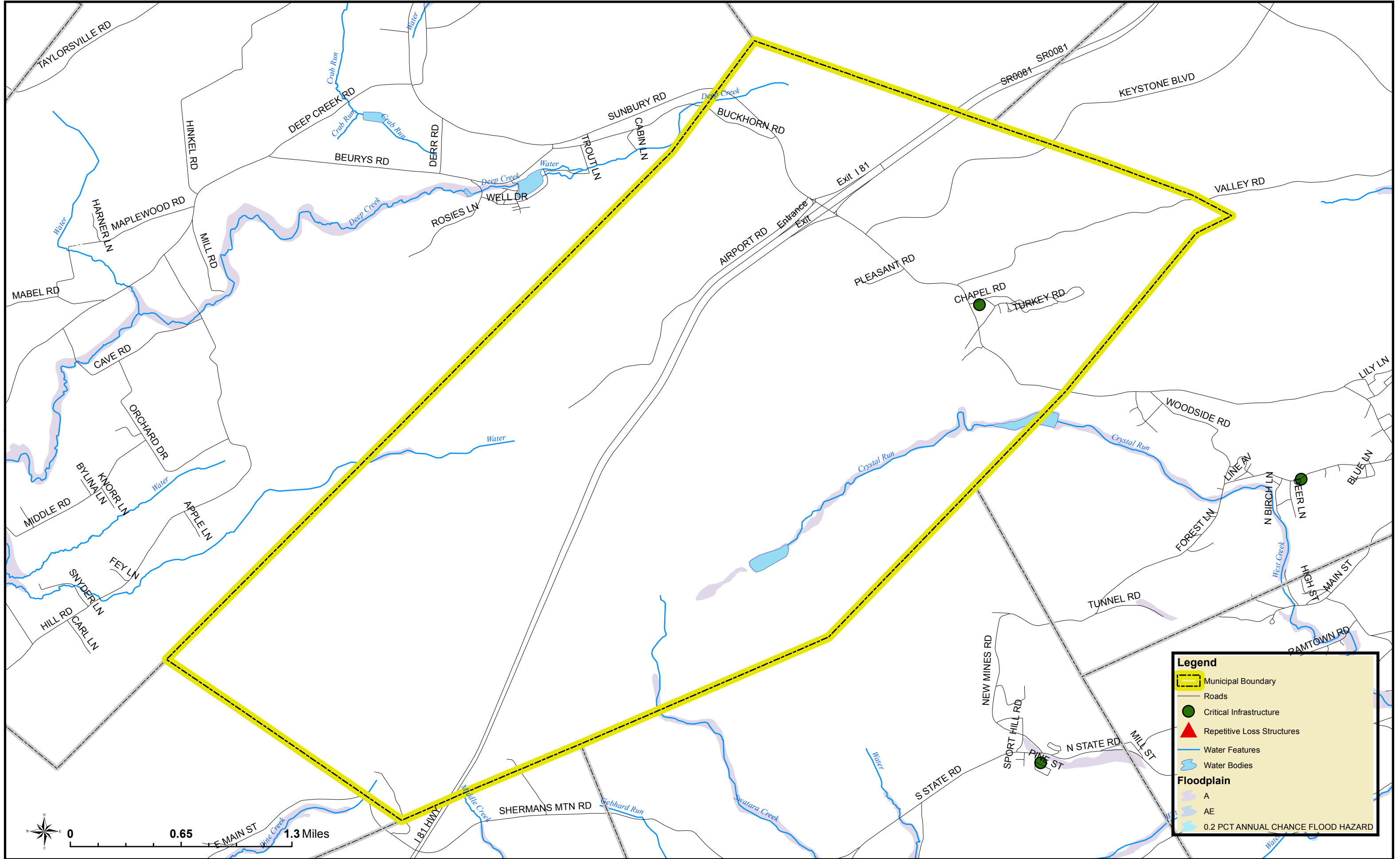
- A
- AE
- 0.2 PCT ANNUAL CHANCE FLOOD HAZARD



# Eldred Township

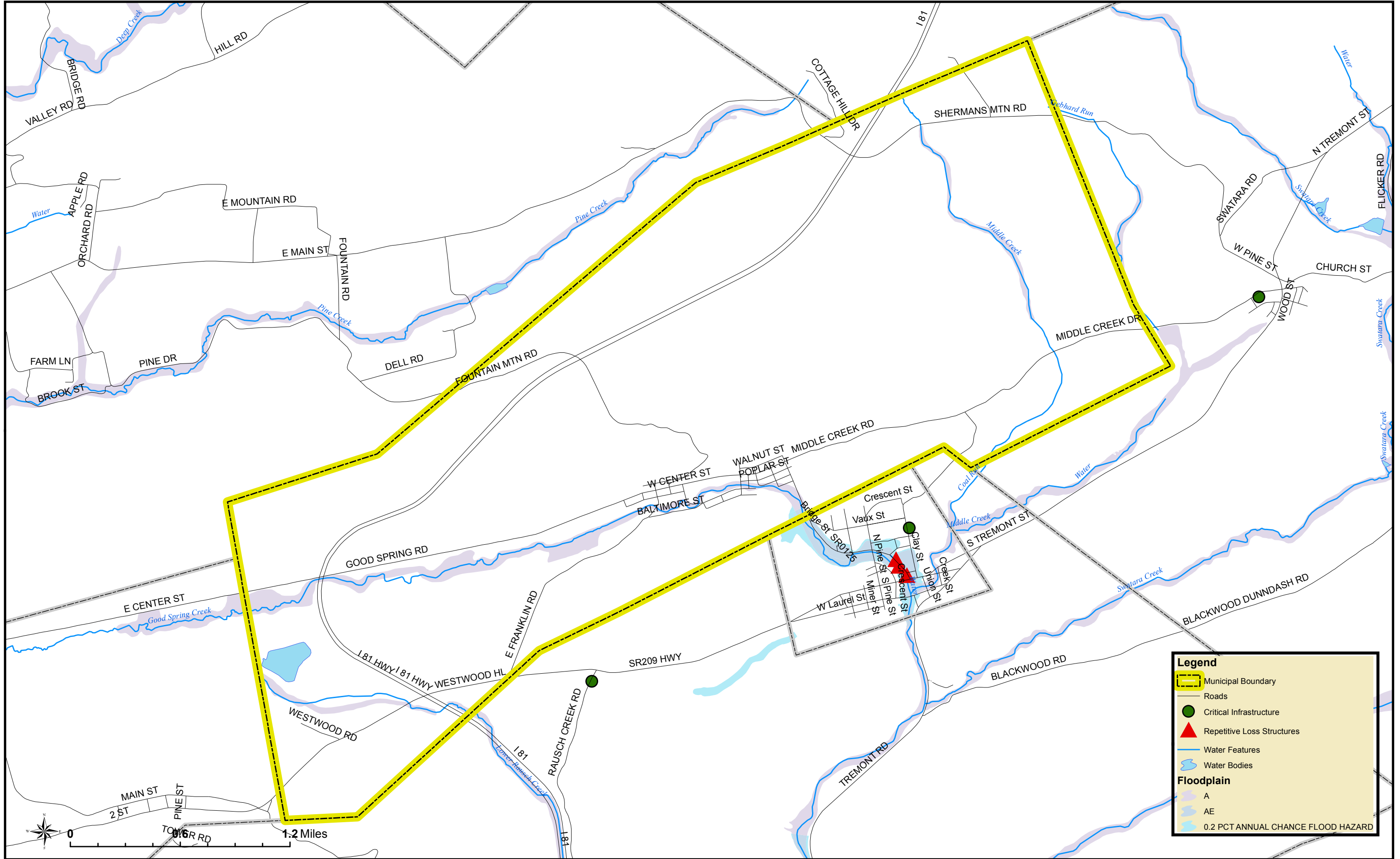


# Foster Township





# Frailey Township



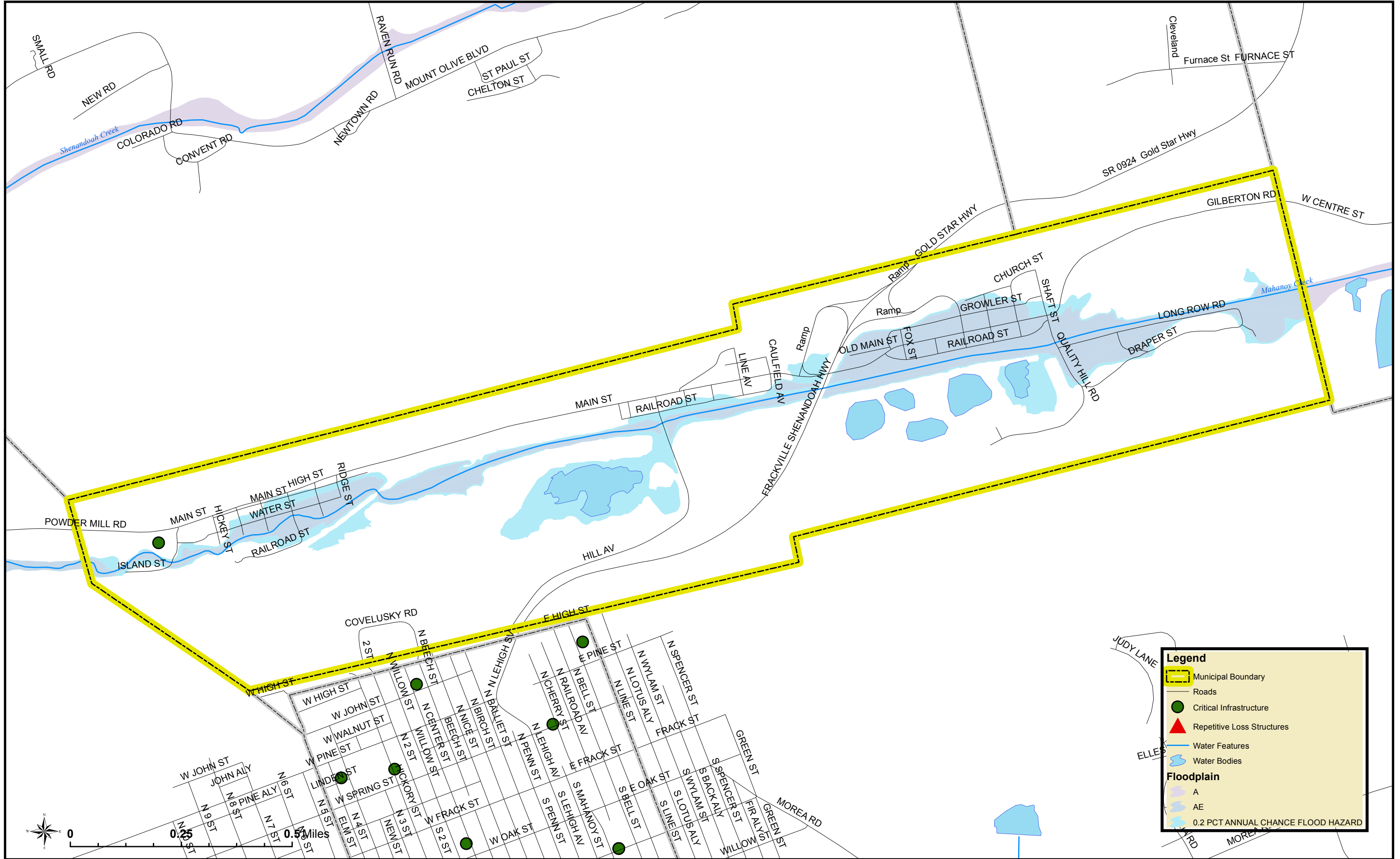
**Legend**

- Municipal Boundary
- Roads
- Critical Infrastructure
- Repetitive Loss Structures
- Water Features
- Water Bodies










**Floodplain**

- A
- AE
- 0.2 PCT ANNUAL CHANCE FLOOD HAZARD

# Gilberton Borough

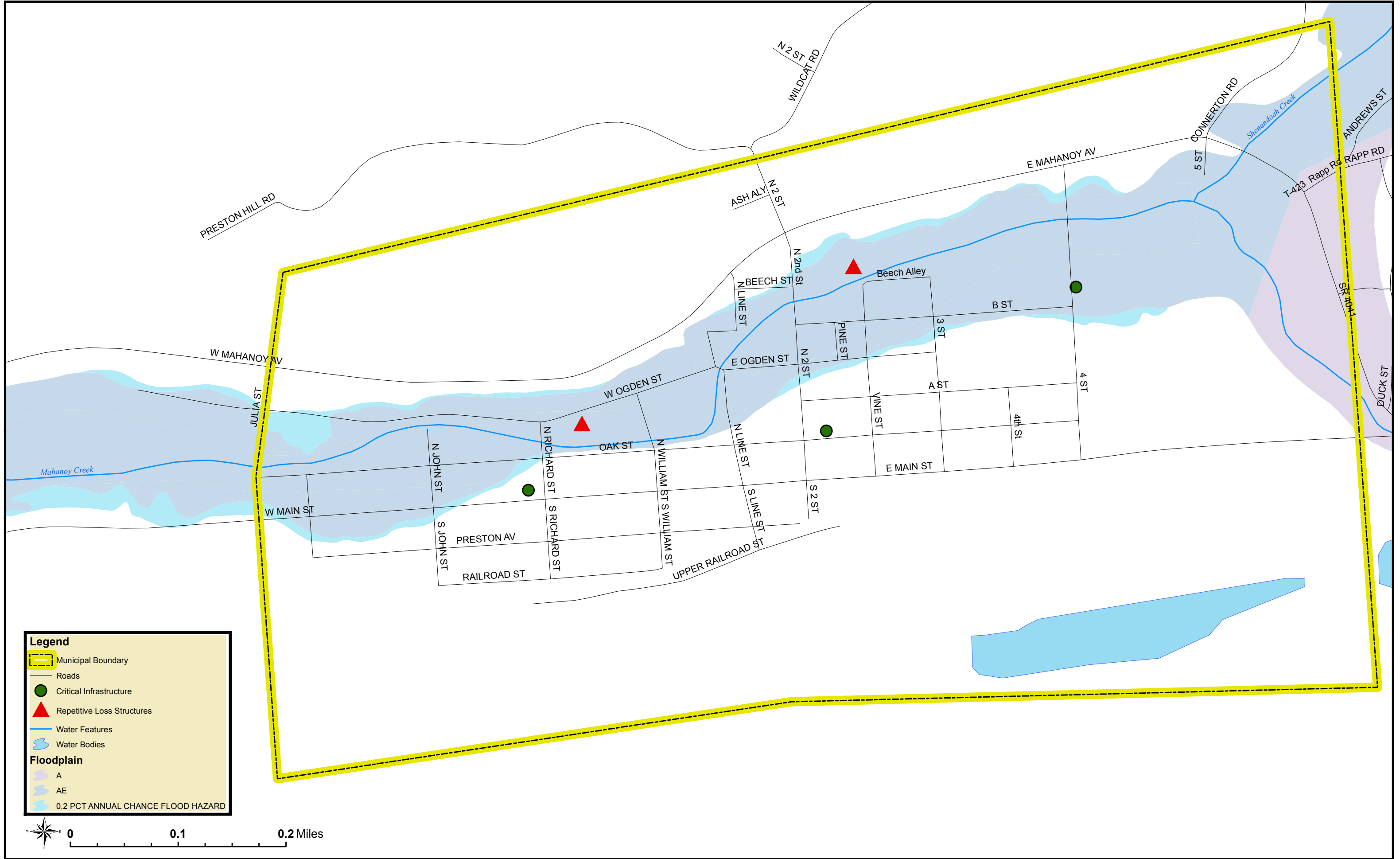


**Legend**

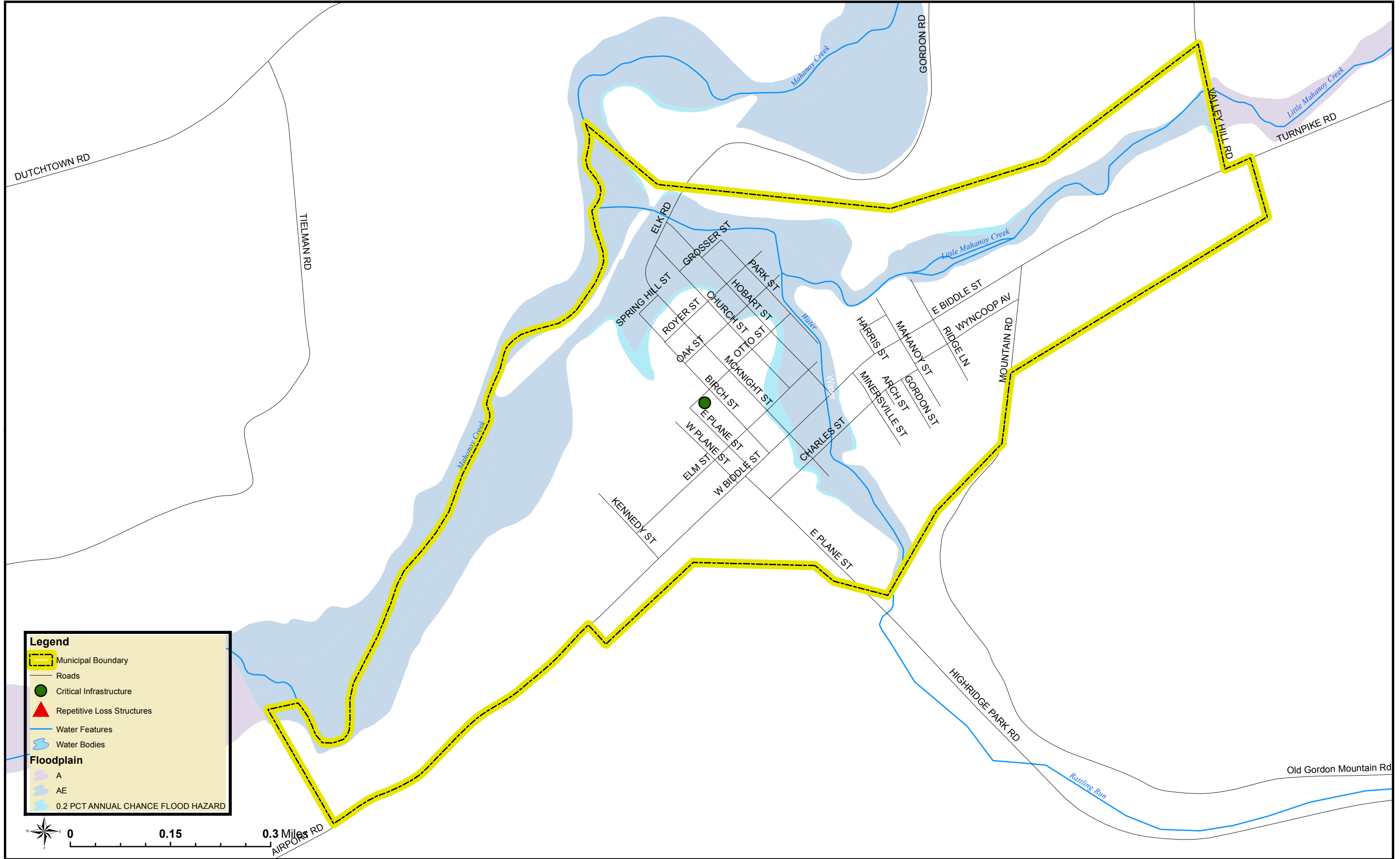
-  Municipal Boundary
-  Roads
-  Critical Infrastructure
-  Repetitive Loss Structures
-  Water Features
-  Water Bodies
- Floodplain**
-  A
-  AE
-  0.2 PCT ANNUAL CHANCE FLOOD HAZARD



# Girardville Borough



# Gordon Borough



DUTCHTOWN RD

TIELMAN RD

AIRPORT RD

KENNEDY ST

HIGHRIDGE PARK RD

Old Gordon Mountain Rd

ELK RD

GROSSER ST

PARK ST

SPRING HILL ST

ROYER ST

OAK ST

CHURCH ST

HOBART ST

OTTO ST

BIRCH ST

E PLANE ST

W PLANE ST

ELM ST

W BIDDLE ST

CHARLES ST

E PLANE ST

HARRIS ST

MINERSVILLE ST

ARCH ST

GORDON ST

MAHANAY ST

E BIDDLE ST

RIDGE LN

R WYNCOOP AV

MOUNTAIN RD

GORDON RD

KATHLEEN RD

TURNPIKE RD

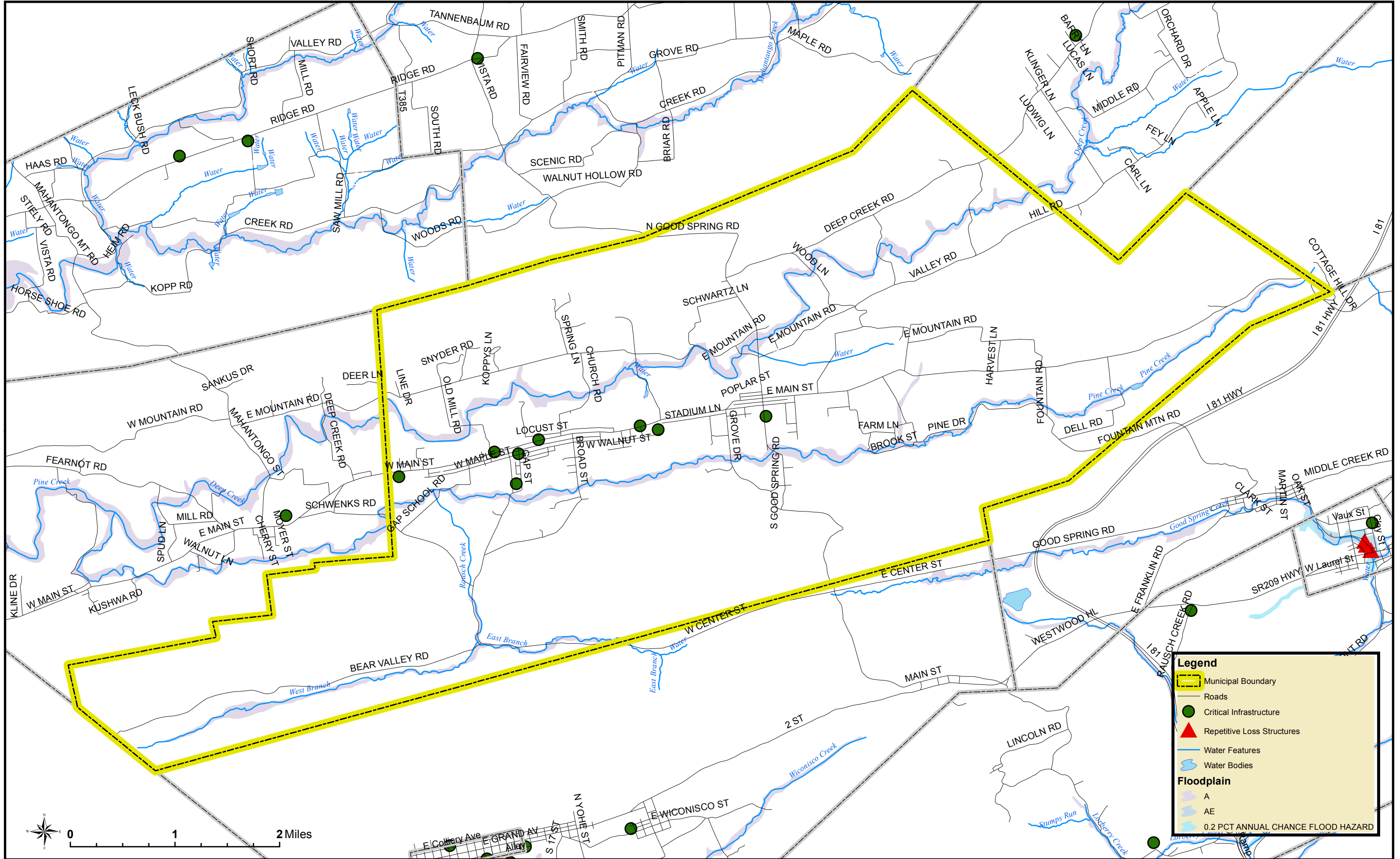
Mahanoy Creek

Little Mahanoy Creek

Little Mahanoy Creek

Rattling Run

# Hegins Township

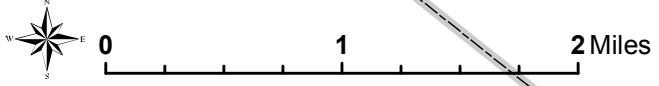


**Legend**

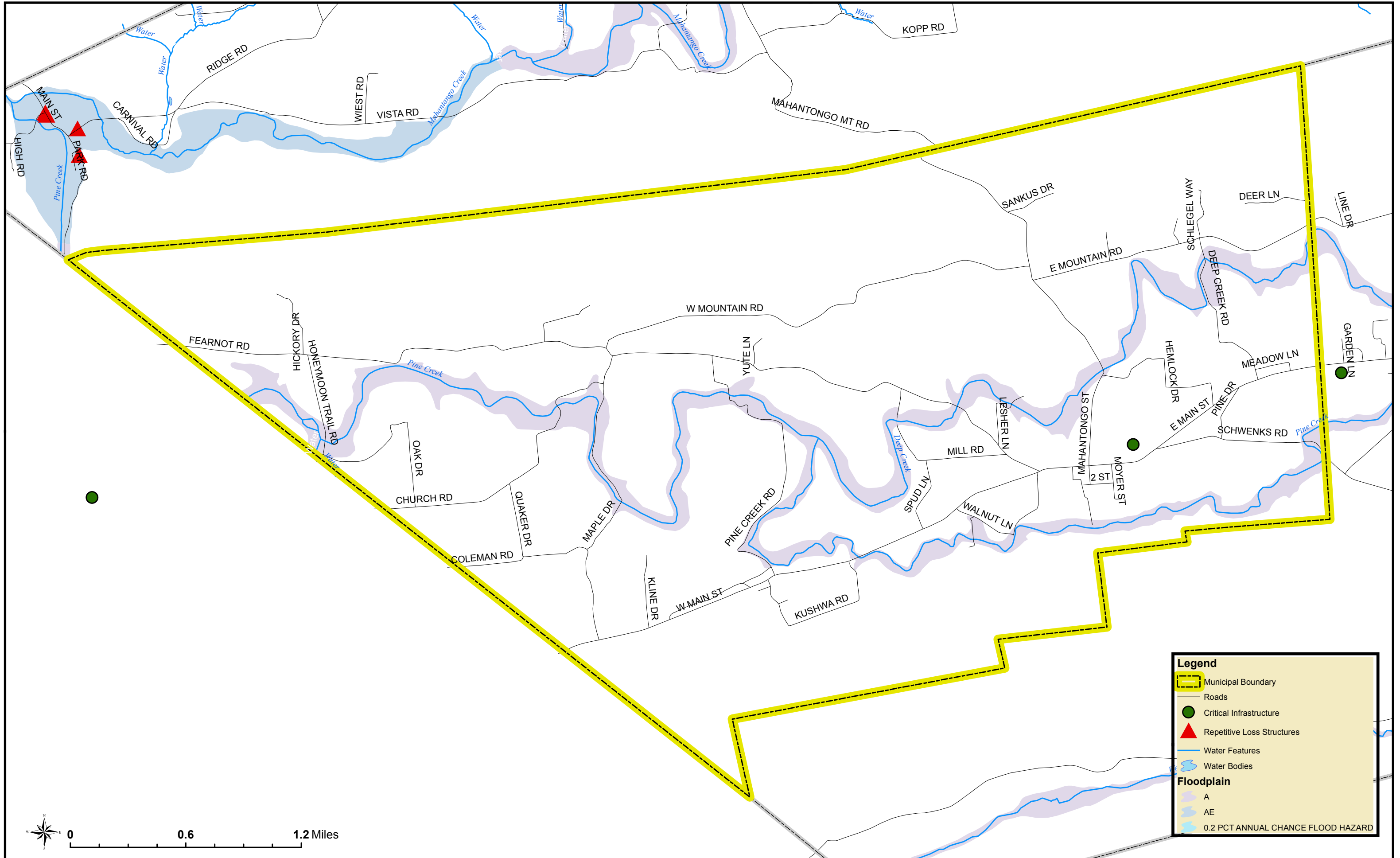
- Municipal Boundary
- Roads
- Critical Infrastructure
- Repetitive Loss Structures
- Water Features
- Water Bodies

**Floodplain**

- A
- AE
- 0.2 PCT ANNUAL CHANCE FLOOD HAZARD



# Hubley Township

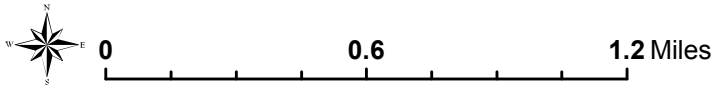


**Legend**

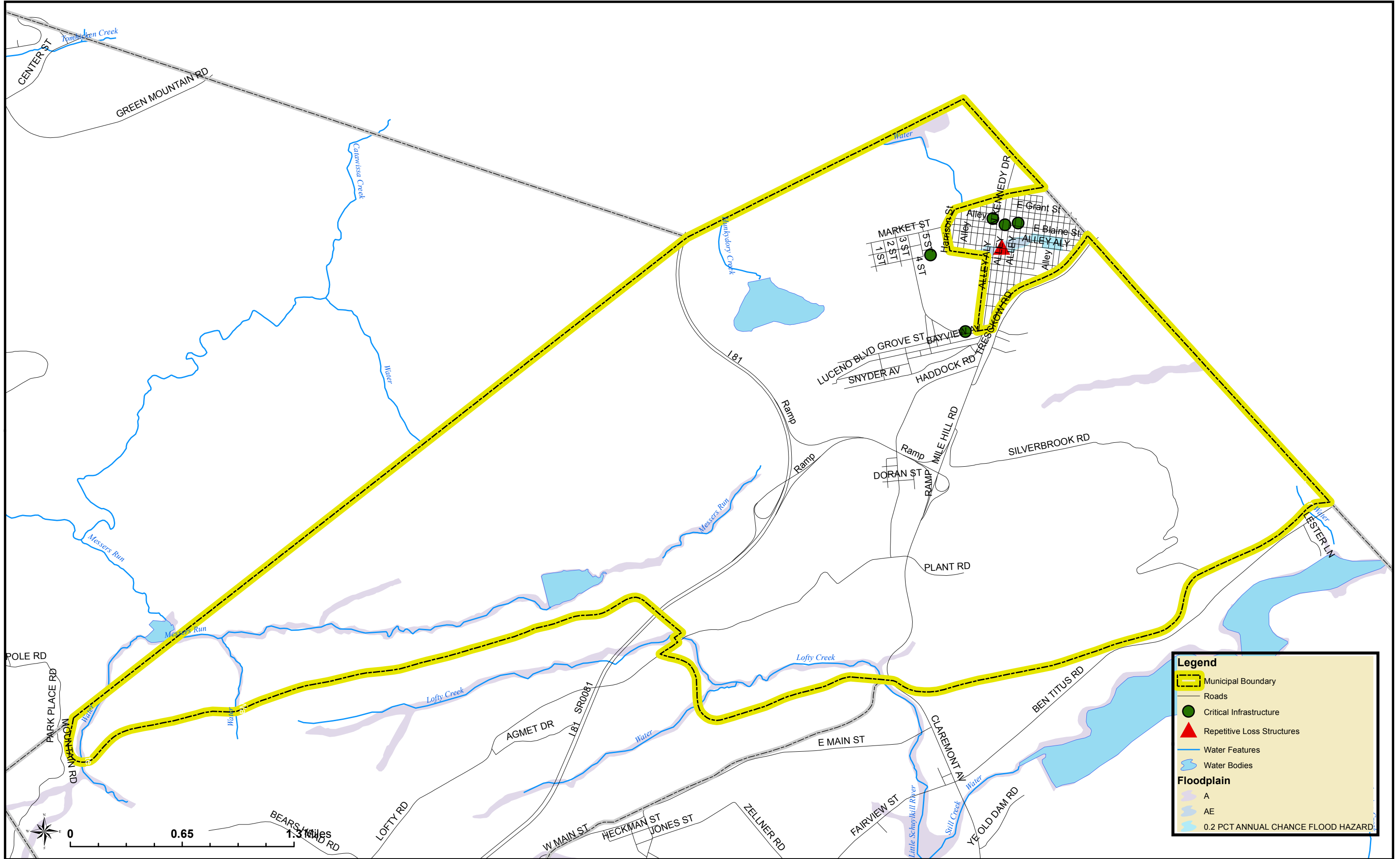
- Municipal Boundary
- Roads
- Critical Infrastructure
- Repetitive Loss Structures
- Water Features
- Water Bodies

**Floodplain**

- A
- AE
- 0.2 PCT ANNUAL CHANCE FLOOD HAZARD



# Kline Township



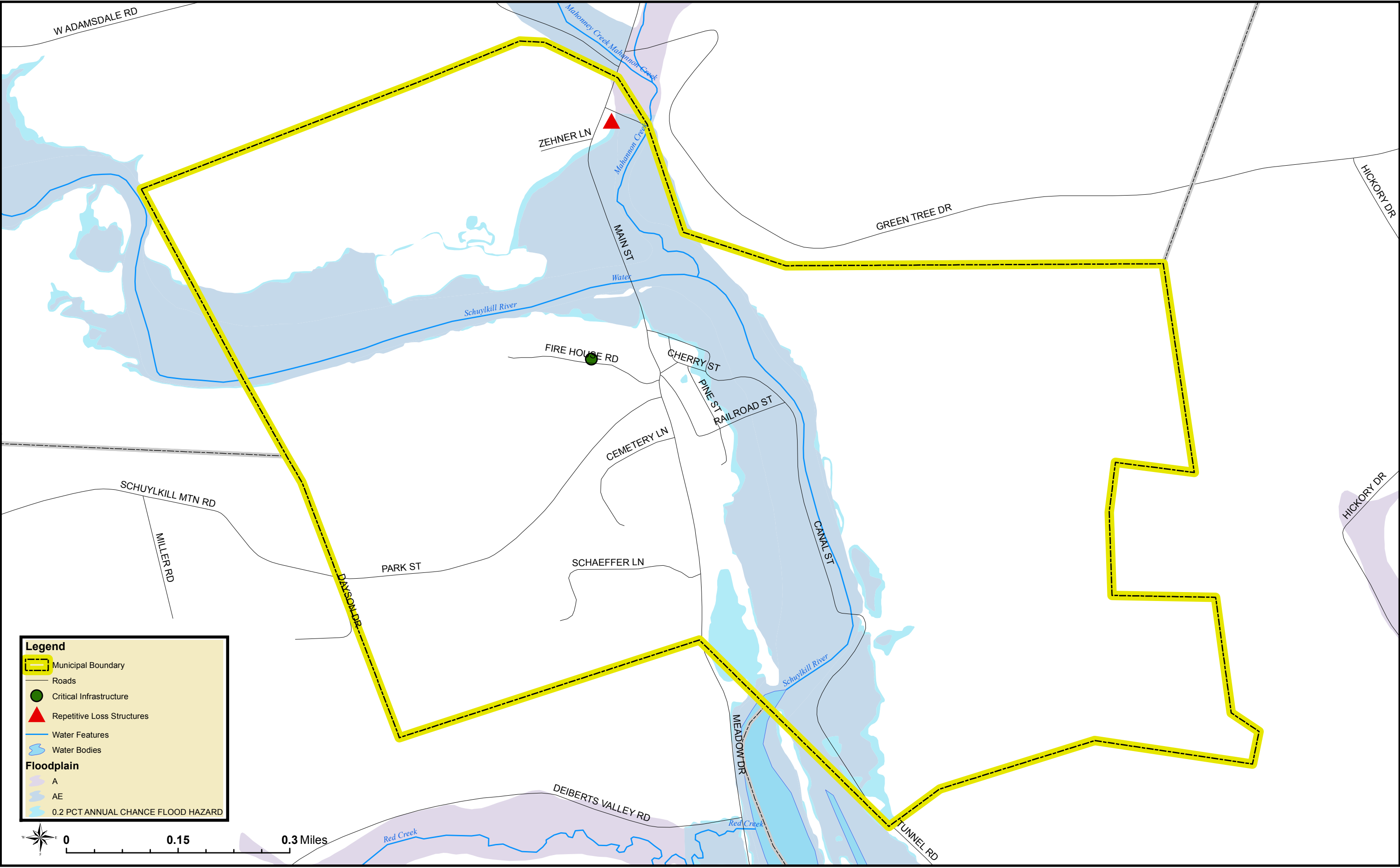
**Legend**

- Municipal Boundary
- Roads
- Critical Infrastructure
- Repetitive Loss Structures
- Water Features
- Water Bodies

**Floodplain**

- A
- AE
- 0.2 PCT ANNUAL CHANCE FLOOD HAZARD

# Landingville Borough

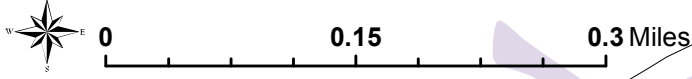


**Legend**

- Municipal Boundary
- Roads
- Critical Infrastructure
- Repetitive Loss Structures
- Water Features
- Water Bodies

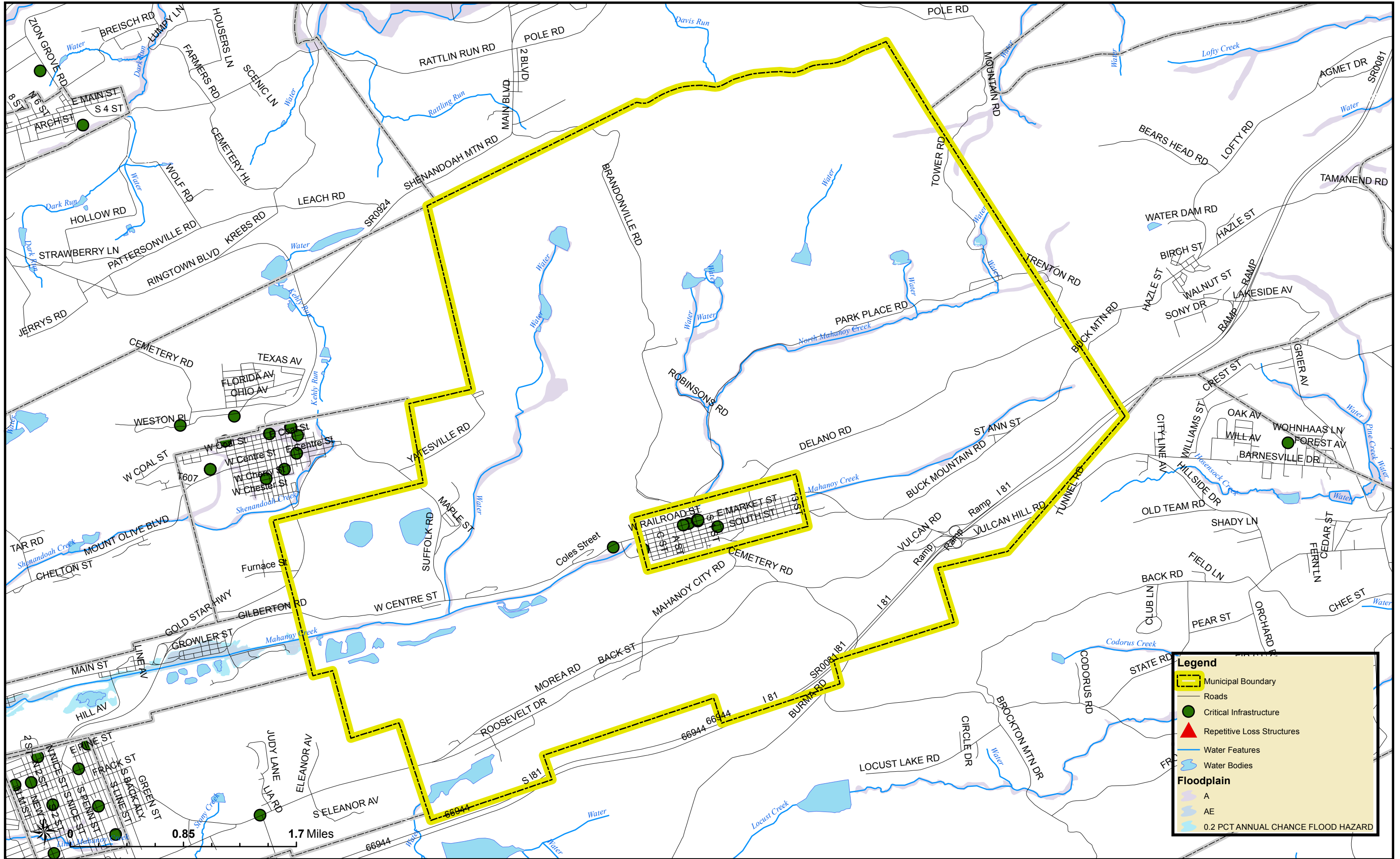
**Floodplain**

- A
- AE
- 0.2 PCT ANNUAL CHANCE FLOOD HAZARD

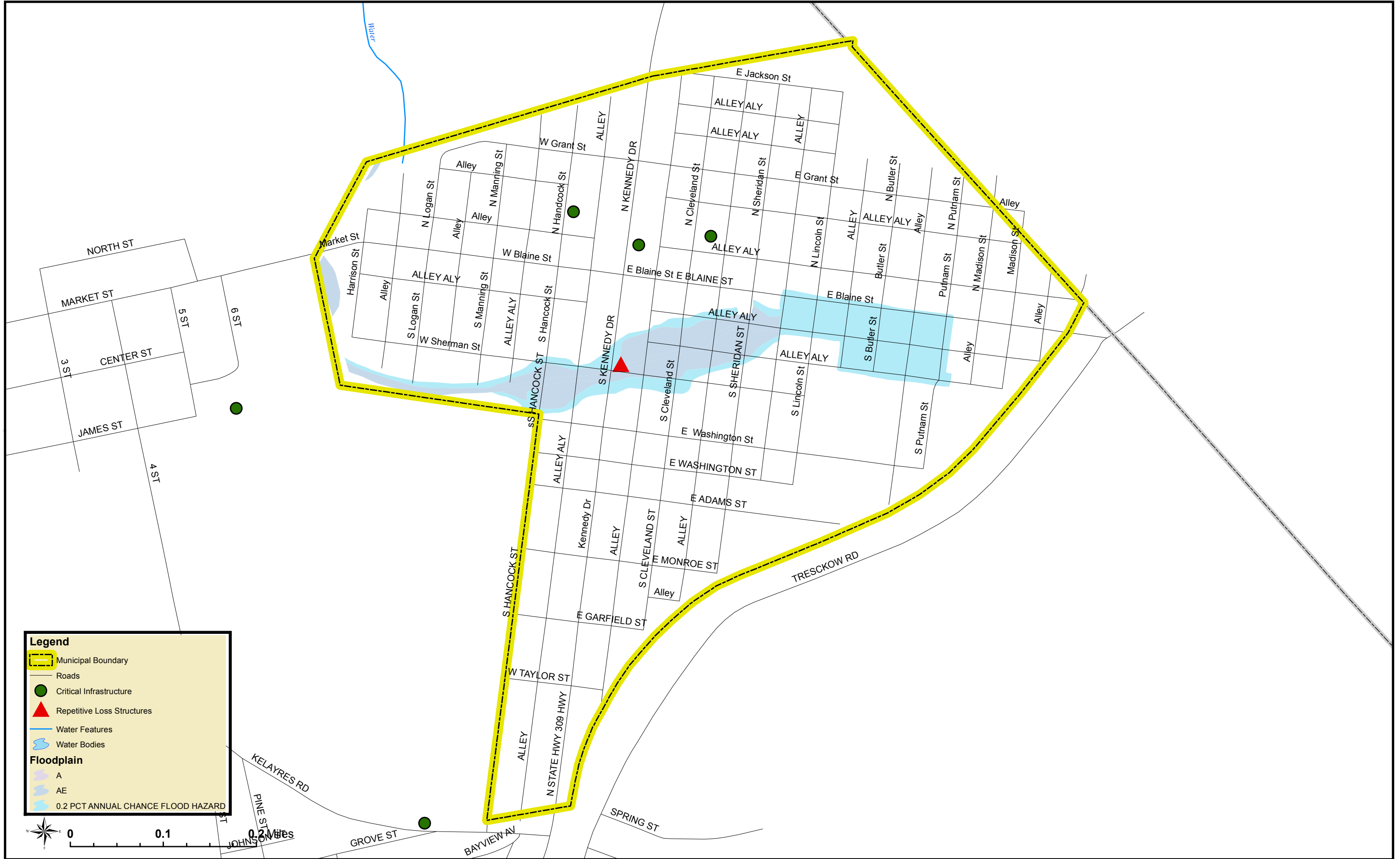




# Mahanoy Township



# McAdoo Borough

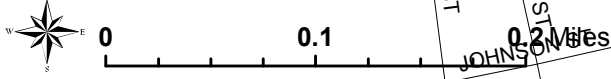


**Legend**

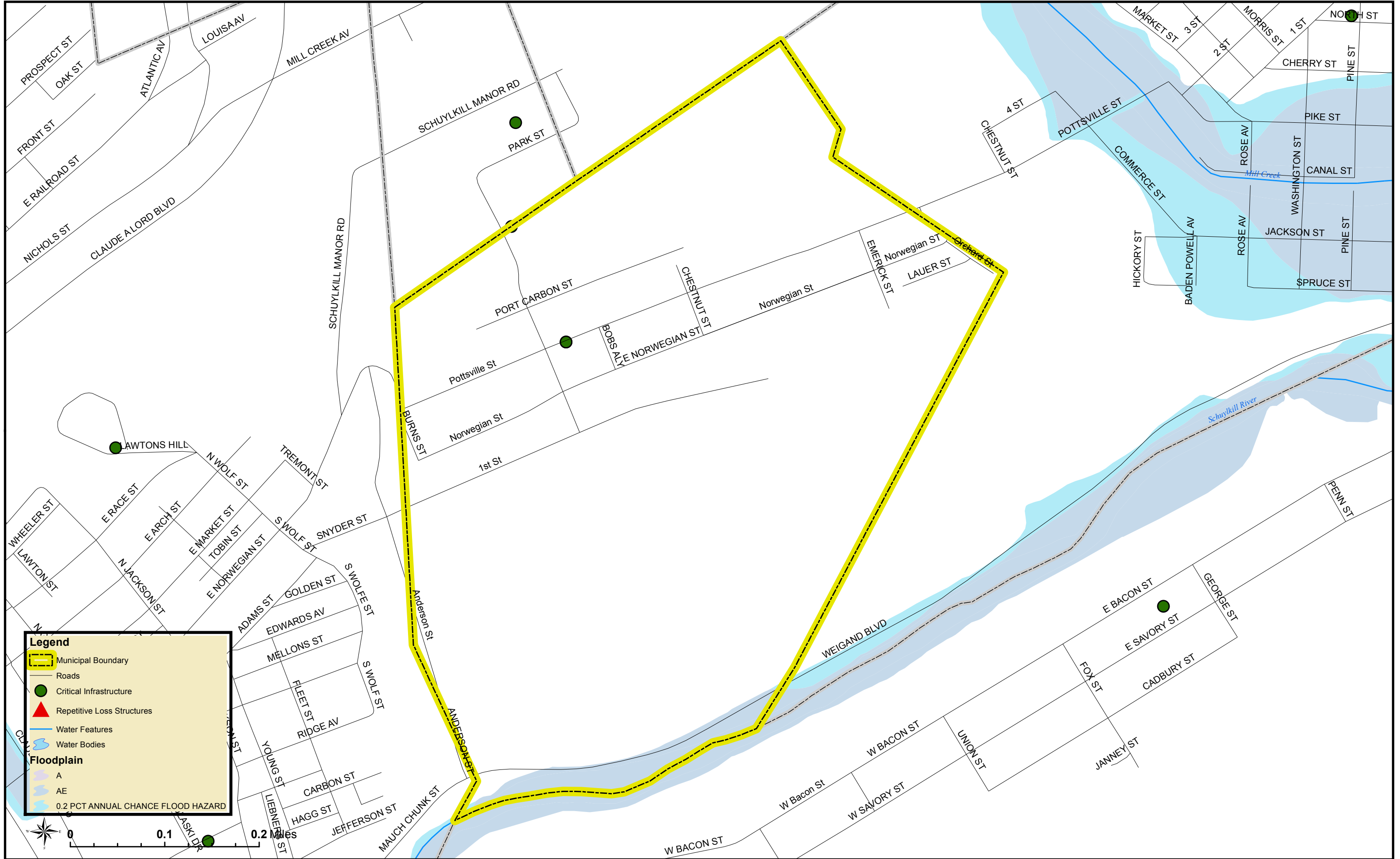
- Municipal Boundary
- Roads
- Critical Infrastructure
- Repetitive Loss Structures
- Water Features
- Water Bodies

**Floodplain**

- A
- AE
- 0.2 PCT ANNUAL CHANCE FLOOD HAZARD



# Mechanicsville Borough




**Legend**

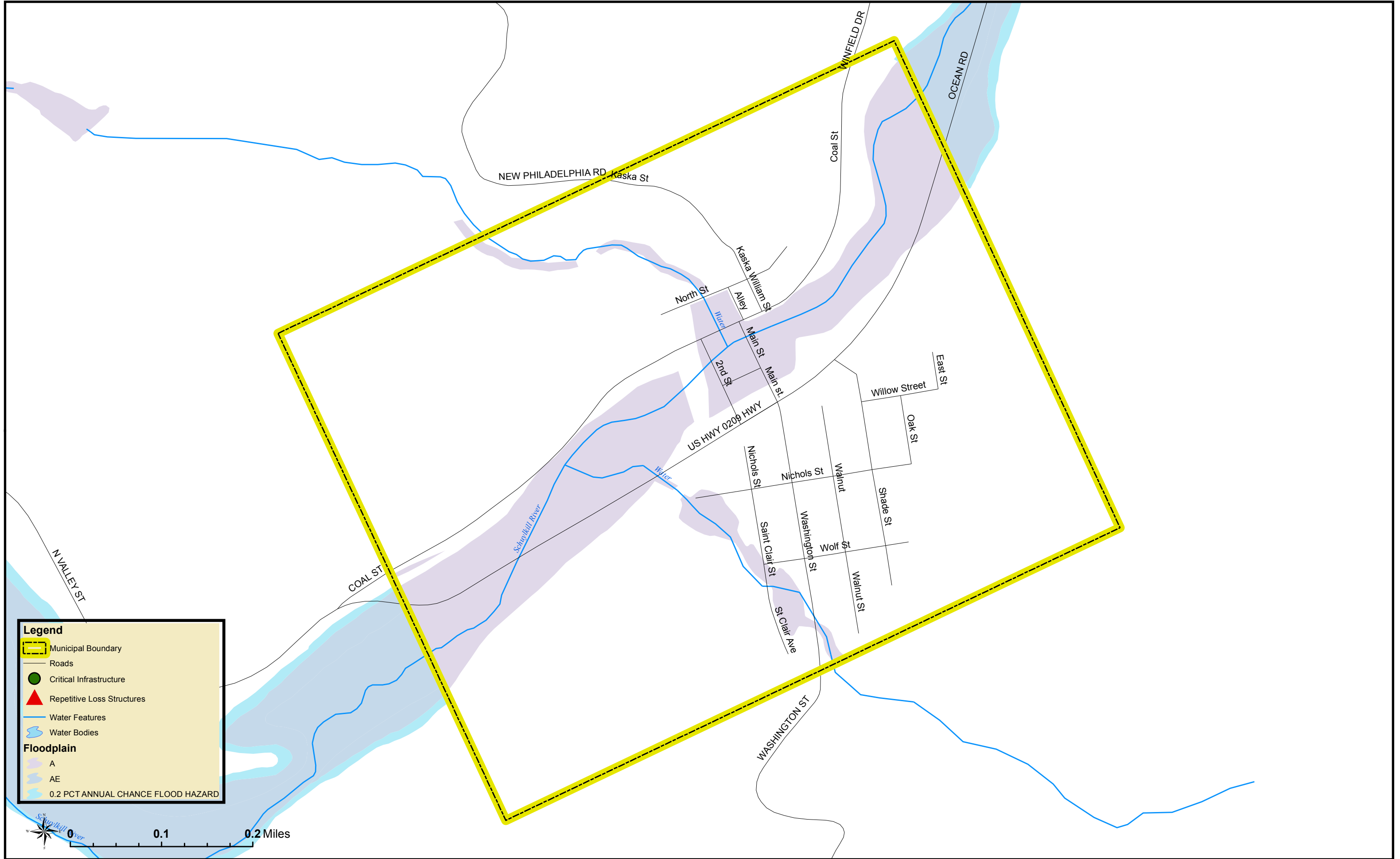
- Municipal Boundary
- Roads
- Critical Infrastructure
- Repetitive Loss Structures
- Water Features
- Water Bodies

**Floodplain**

- A
- AE
- 0.2 PCT ANNUAL CHANCE FLOOD HAZARD



# Middleport Borough




**Legend**

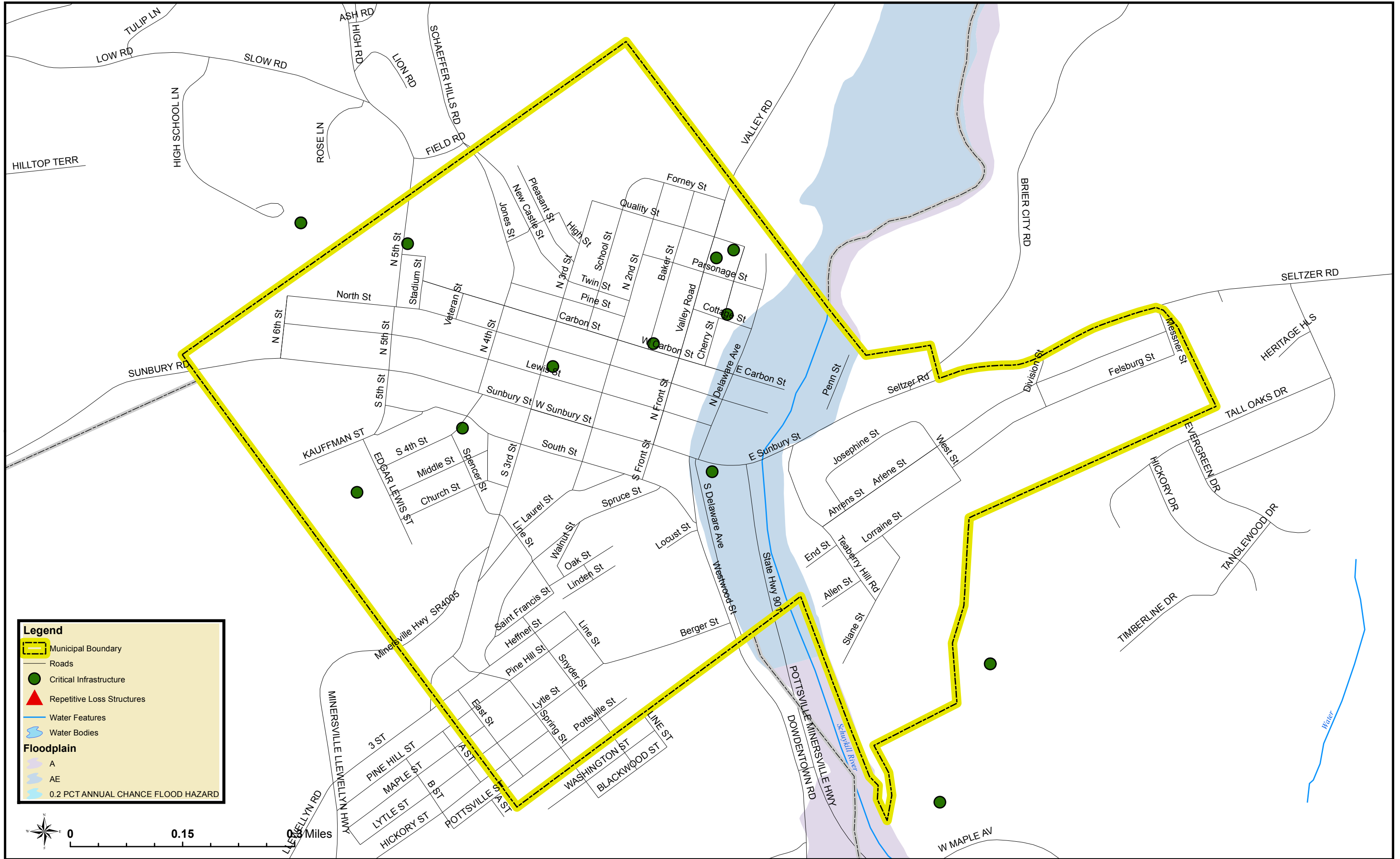
- Municipal Boundary
- Roads
- Critical Infrastructure
- Repetitive Loss Structures
- Water Features
- Water Bodies

**Floodplain**







- A
- AE
- 0.2 PCT ANNUAL CHANCE FLOOD HAZARD






# Minersville Borough

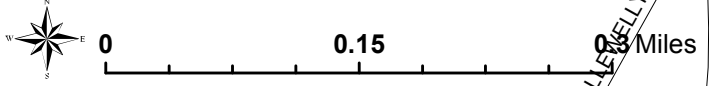


**Legend**

-  Municipal Boundary
-  Roads
-  Critical Infrastructure
-  Repetitive Loss Structures
-  Water Features
-  Water Bodies

**Floodplain**

-  A
-  AE
-  0.2 PCT ANNUAL CHANCE FLOOD HAZARD



# Mount Carbon Borough




**Legend**

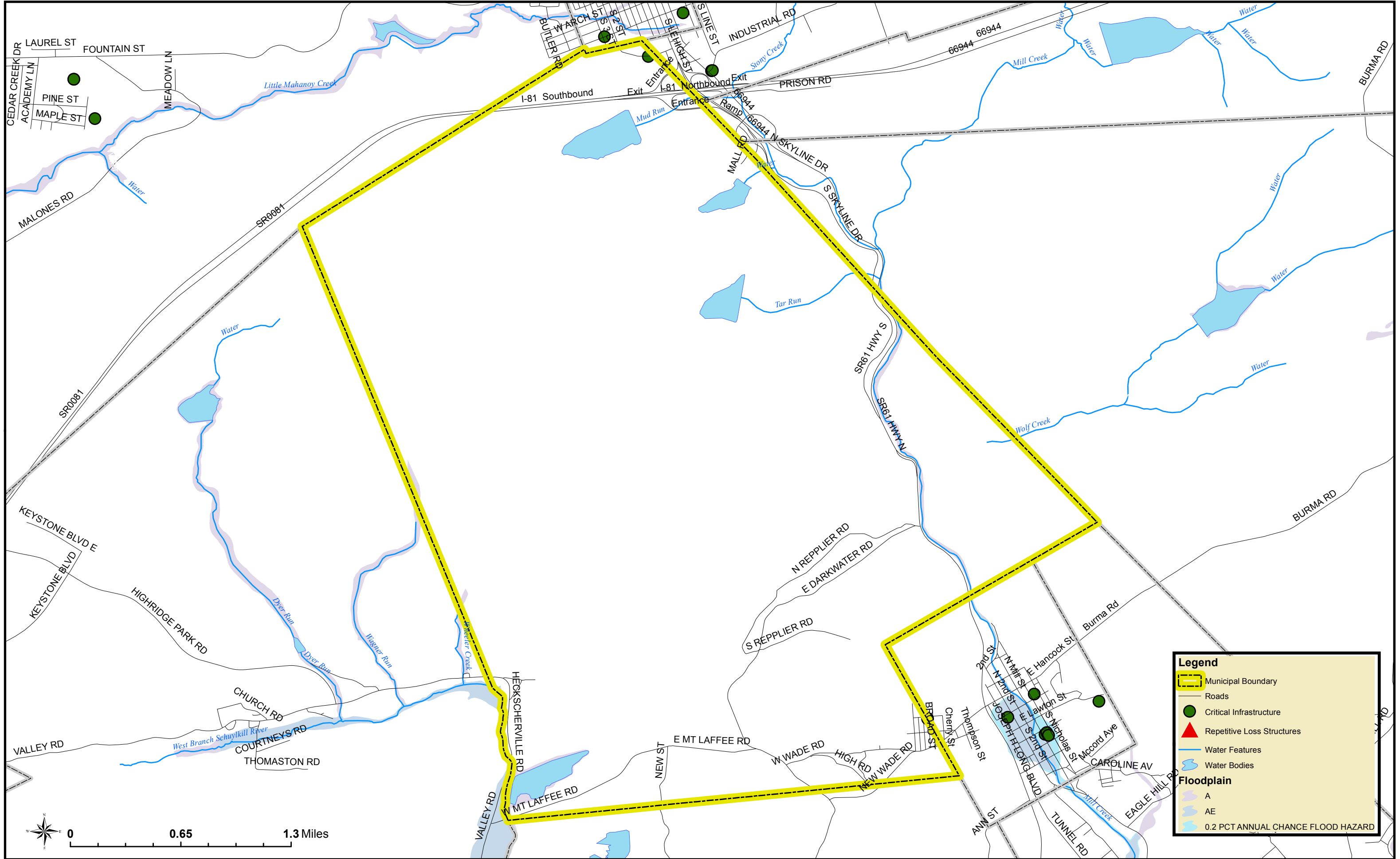
- Municipal Boundary
- Roads
- Critical Infrastructure
- Repetitive Loss Structures
- Water Features
- Water Bodies

**Floodplain**







- A
- AE
- 0.2 PCT ANNUAL CHANCE FLOOD HAZARD






# New Castle Township

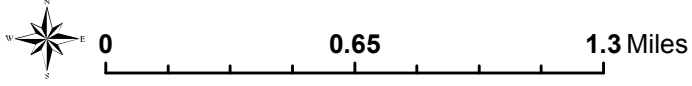


**Legend**

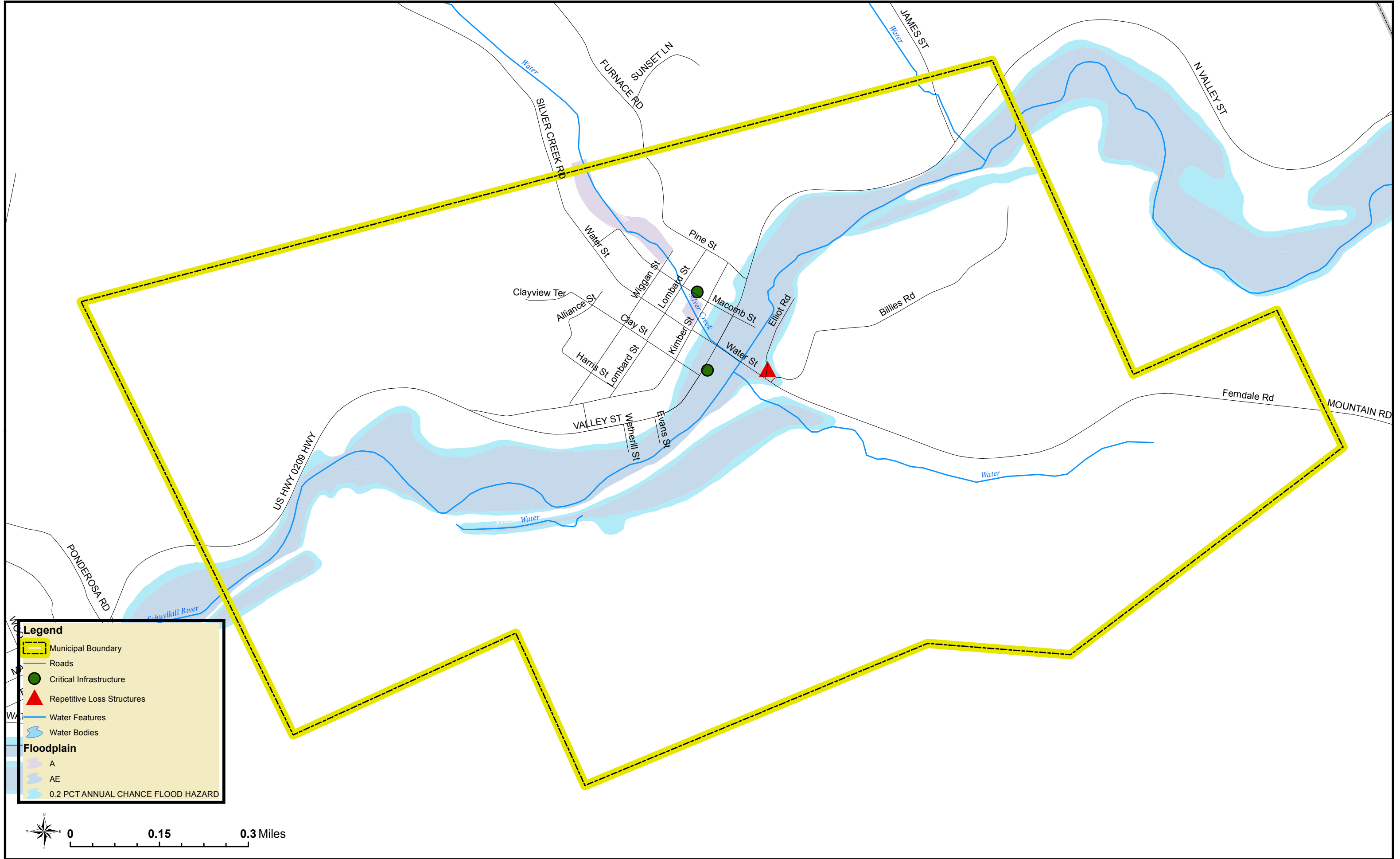
-  Municipal Boundary
-  Roads
-  Critical Infrastructure
-  Repetitive Loss Structures
-  Water Features
-  Water Bodies

**Floodplain**

-  A
-  AE
-  0.2 PCT ANNUAL CHANCE FLOOD HAZARD



# New Philadelphia Borough




**Legend**

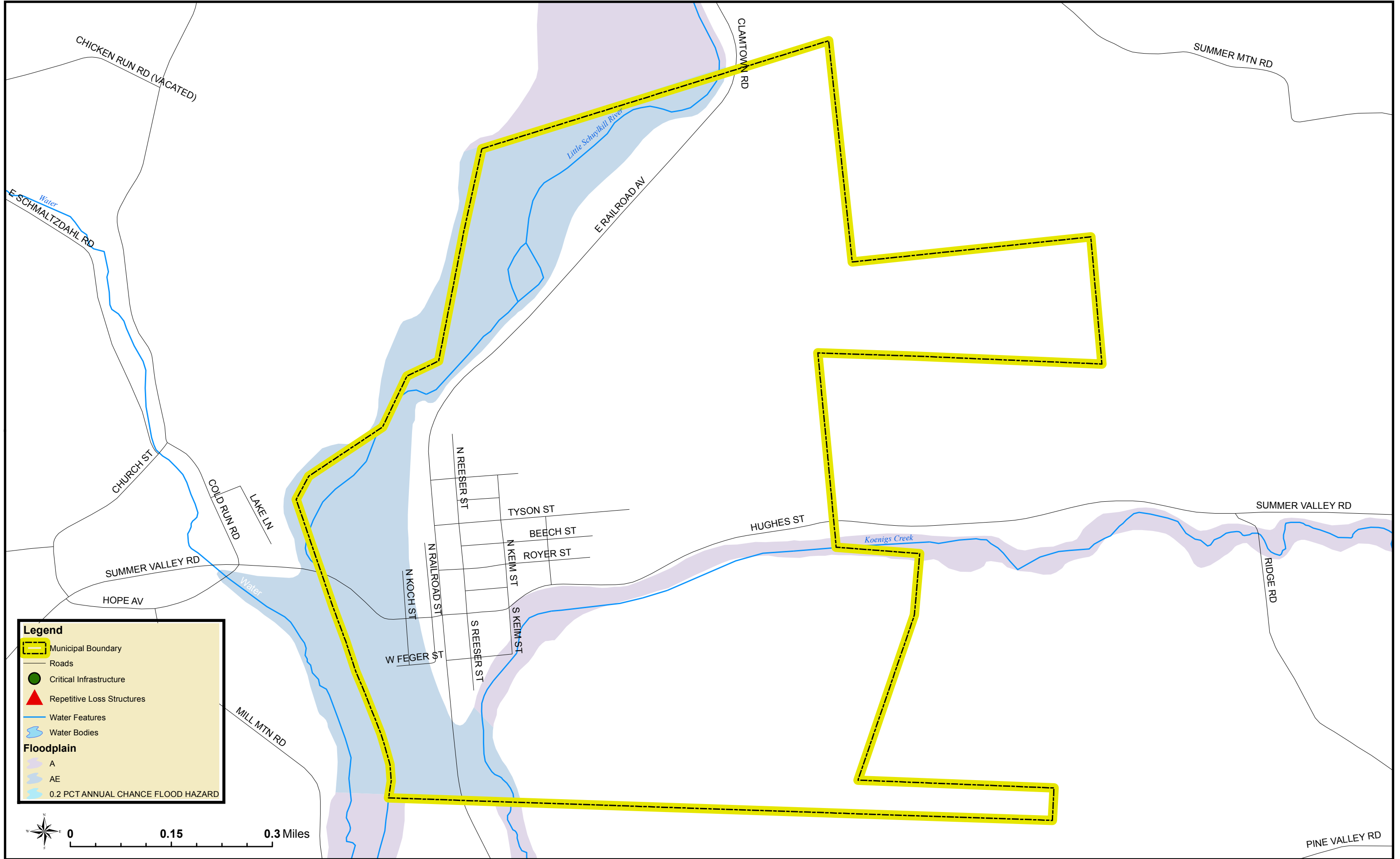
- Municipal Boundary
- Roads
- Critical Infrastructure
- Repetitive Loss Structures
- Water Features
- Water Bodies

**Floodplain**

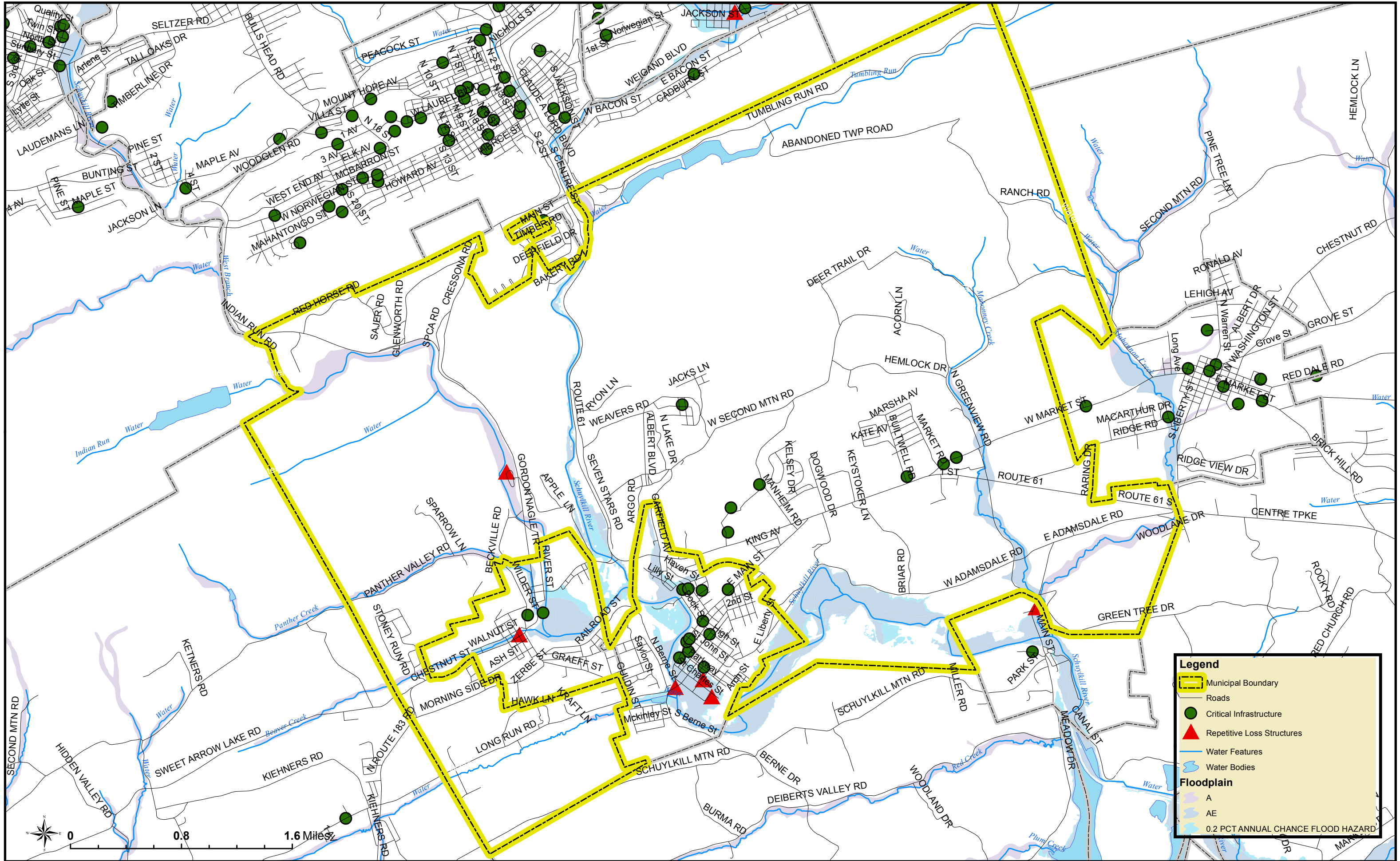
- A
- AE
- 0.2 PCT ANNUAL CHANCE FLOOD HAZARD



# New Ringgold Borough



# North Manheim Township



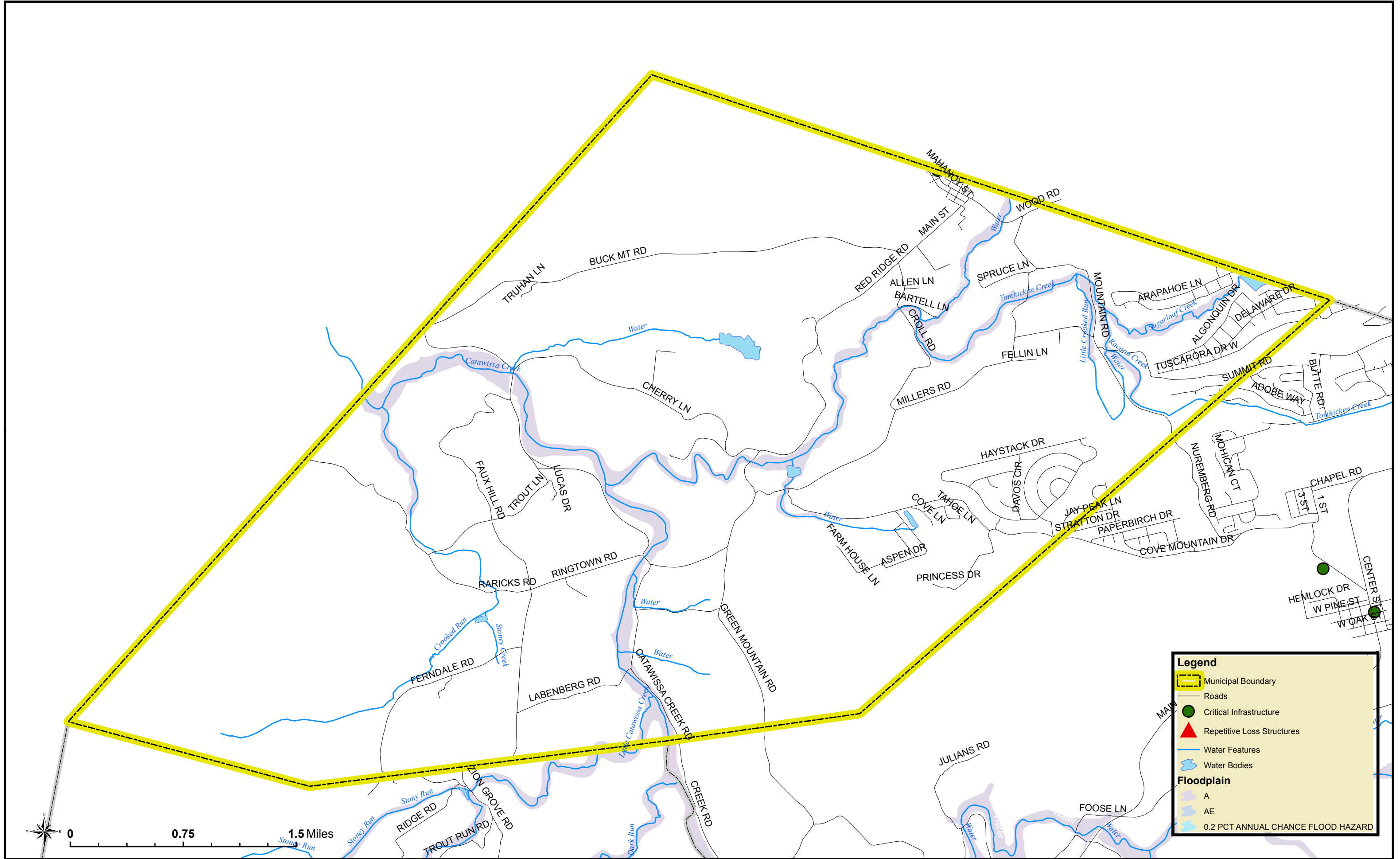
**Legend**

- Municipal Boundary
- Roads
- Critical Infrastructure
- Repetitive Loss Structures
- Water Features
- Water Bodies







**Floodplain**

- A
- AE
- 0.2 PCT ANNUAL CHANCE FLOOD HAZARD




# North Union Township

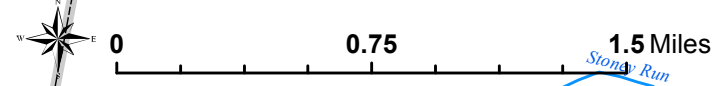


**Legend**

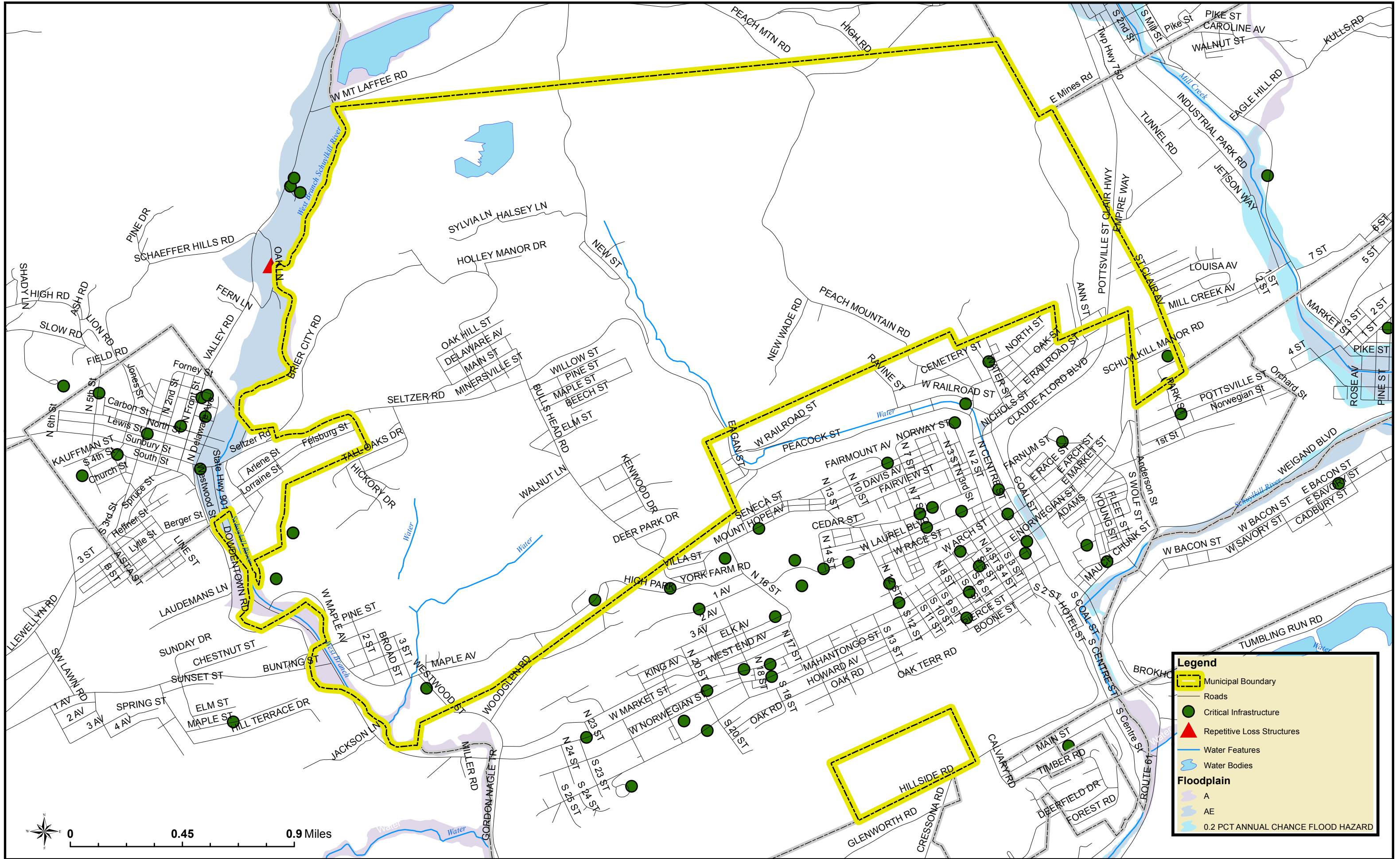
-  Municipal Boundary
-  Roads
-  Critical Infrastructure
-  Repetitive Loss Structures
-  Water Features
-  Water Bodies

**Floodplain**

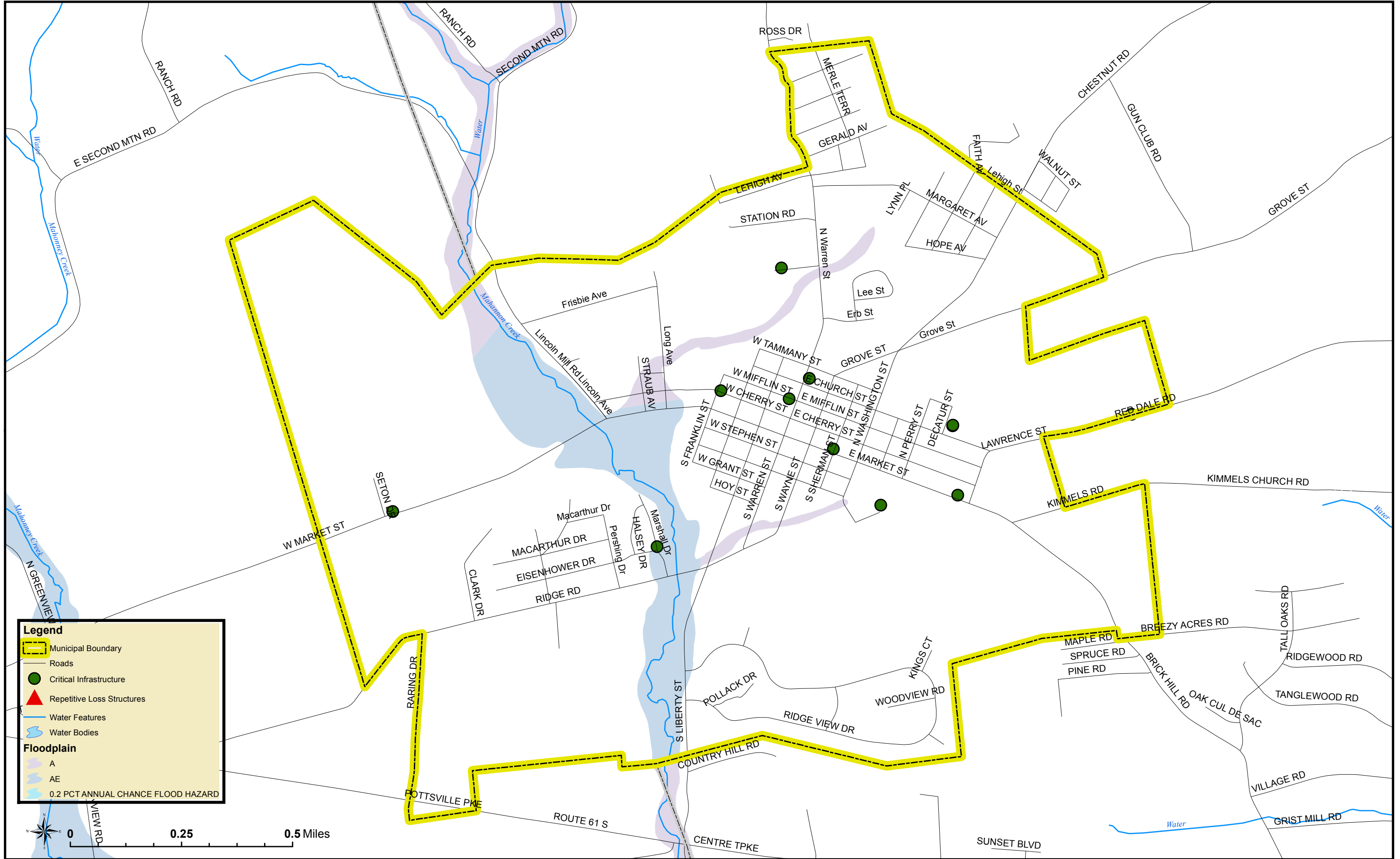
-  A
-  AE
-  0.2 PCT ANNUAL CHANCE FLOOD HAZARD



# Norwegian Township



# Orwigsburg Borough

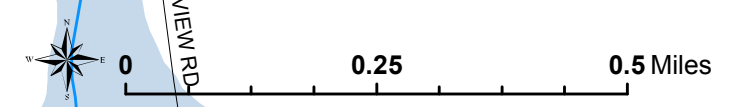


**Legend**

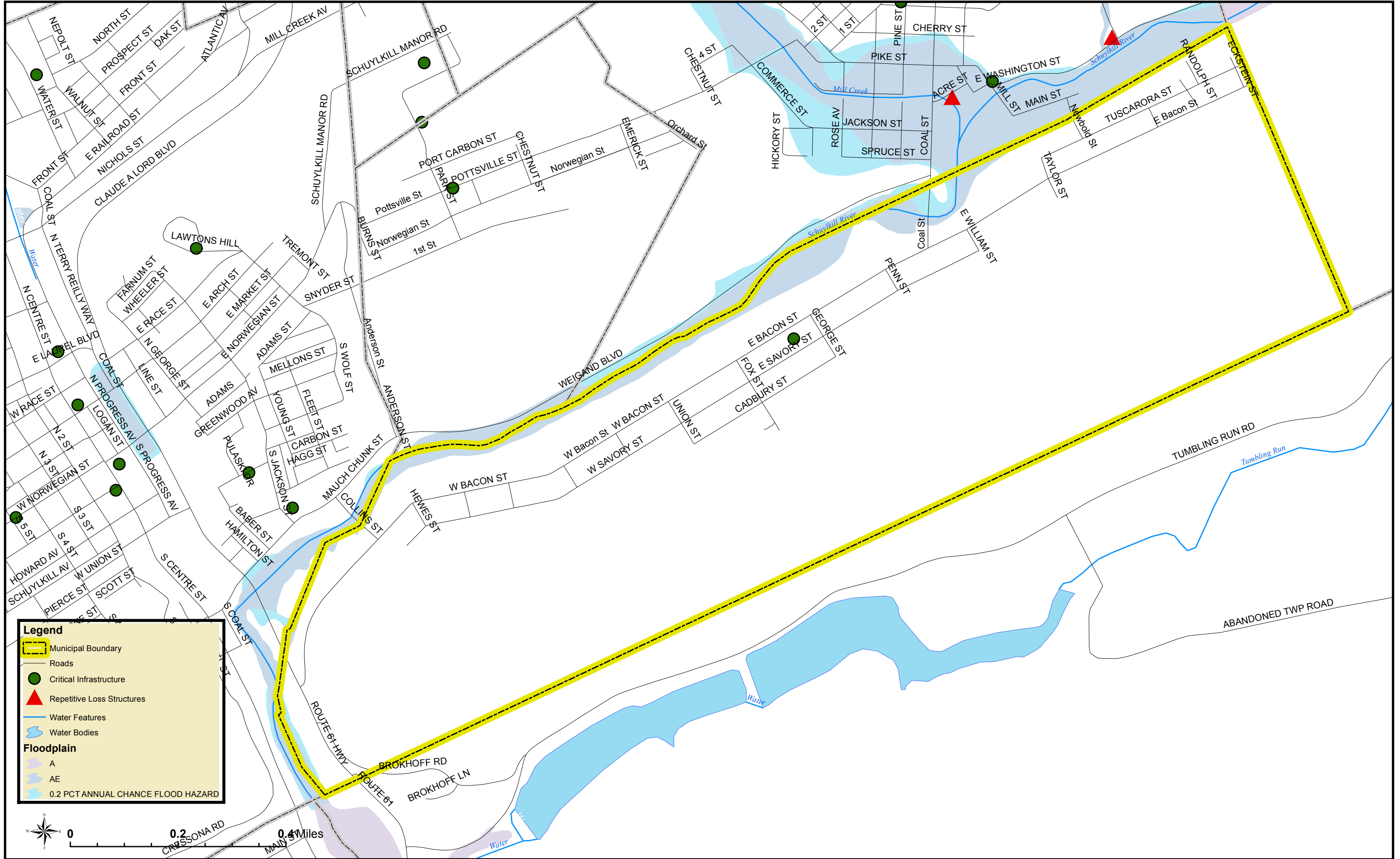
- Municipal Boundary
- Roads
- Critical Infrastructure
- Repetitive Loss Structures
- Water Features
- Water Bodies

**Floodplain**

- A
- AE
- 0.2 PCT ANNUAL CHANCE FLOOD HAZARD



# Palo Alto Borough




**Legend**

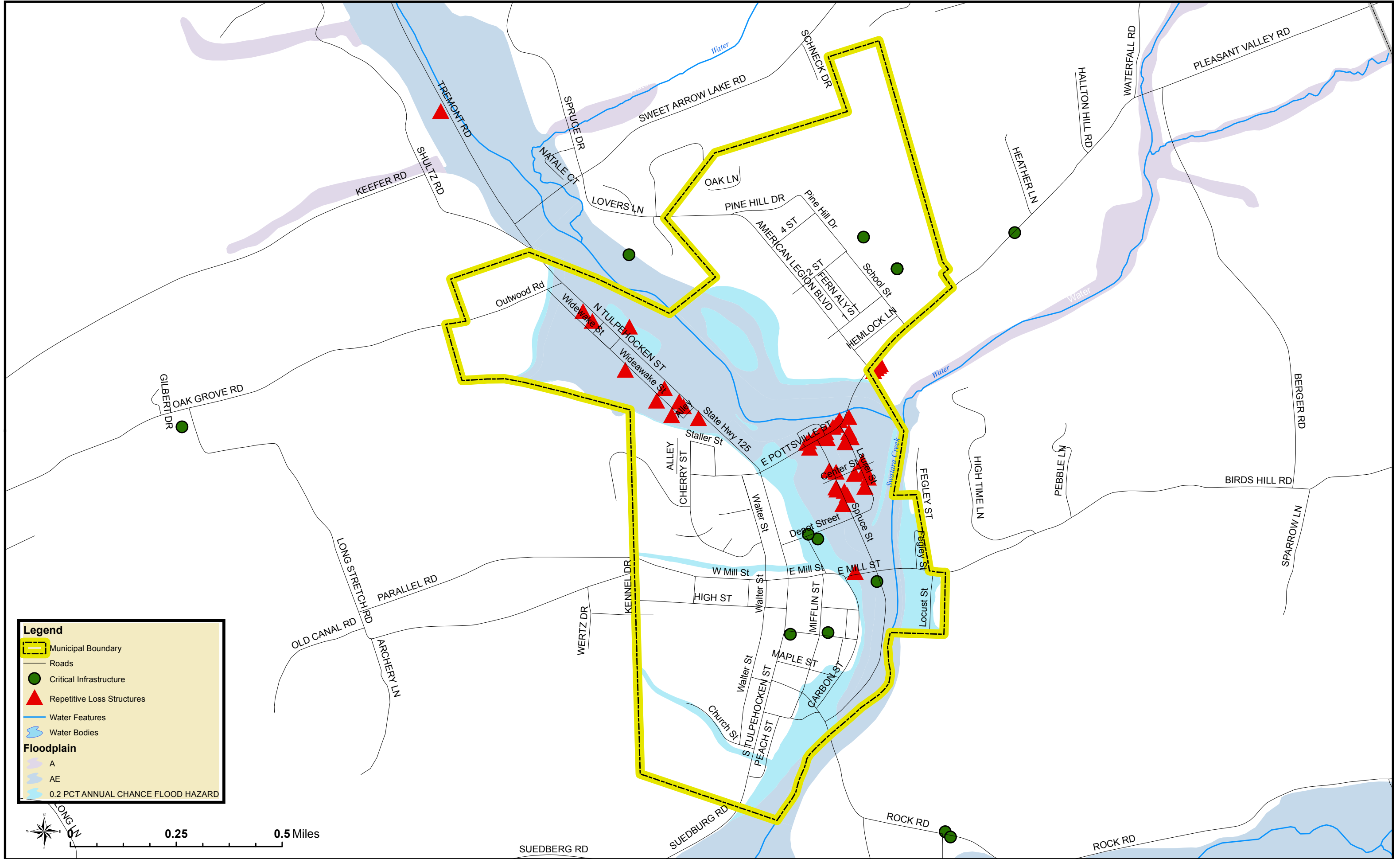
- Municipal Boundary
- Roads
- Critical Infrastructure
- Repetitive Loss Structures
- Water Features
- Water Bodies

**Floodplain**

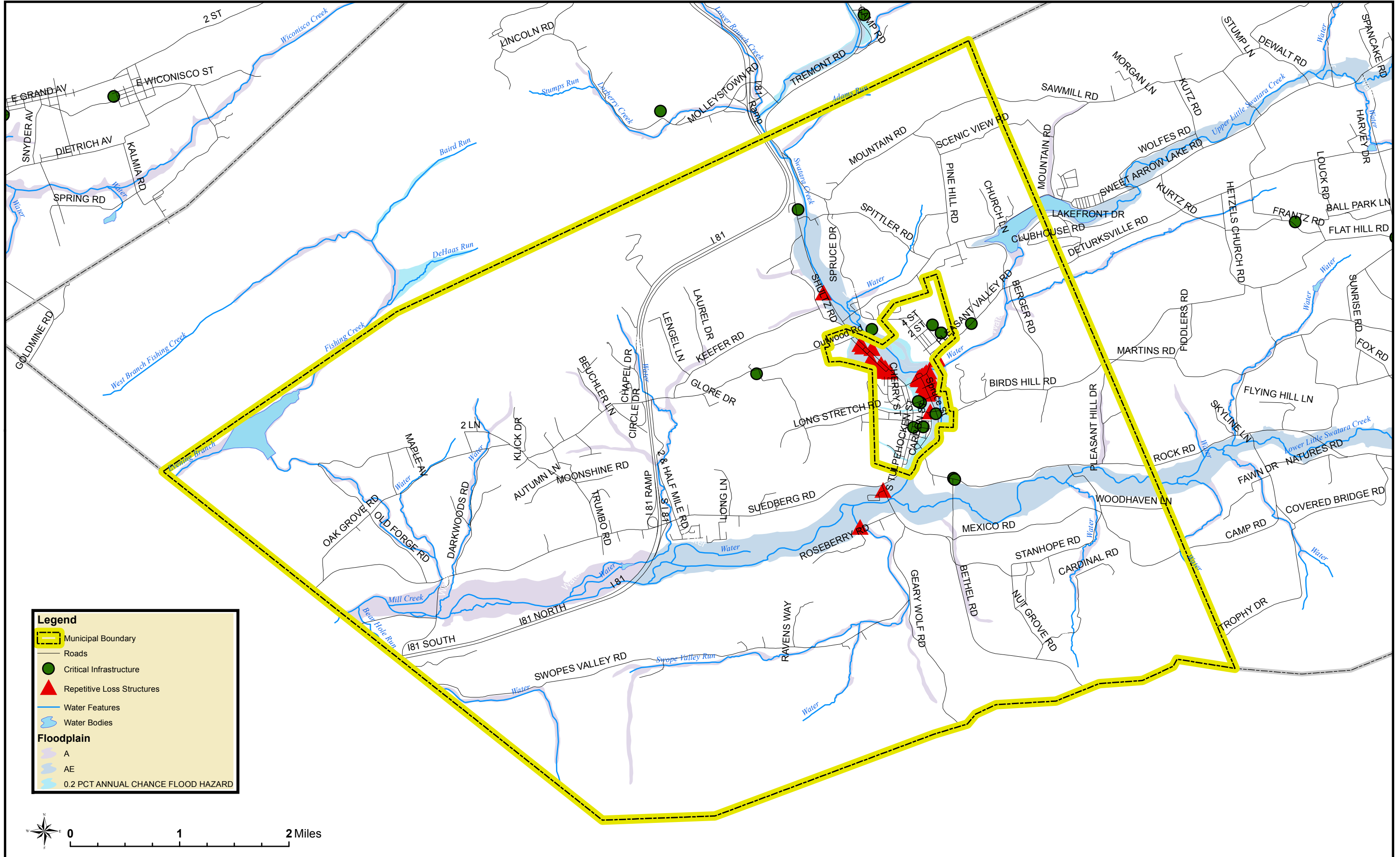
- A
- AE
- 0.2 PCT ANNUAL CHANCE FLOOD HAZARD



# Pine Grove Borough



# Pine Grove Township

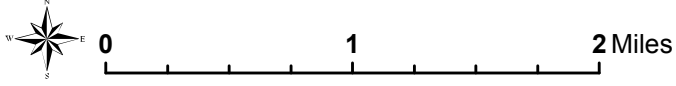


**Legend**

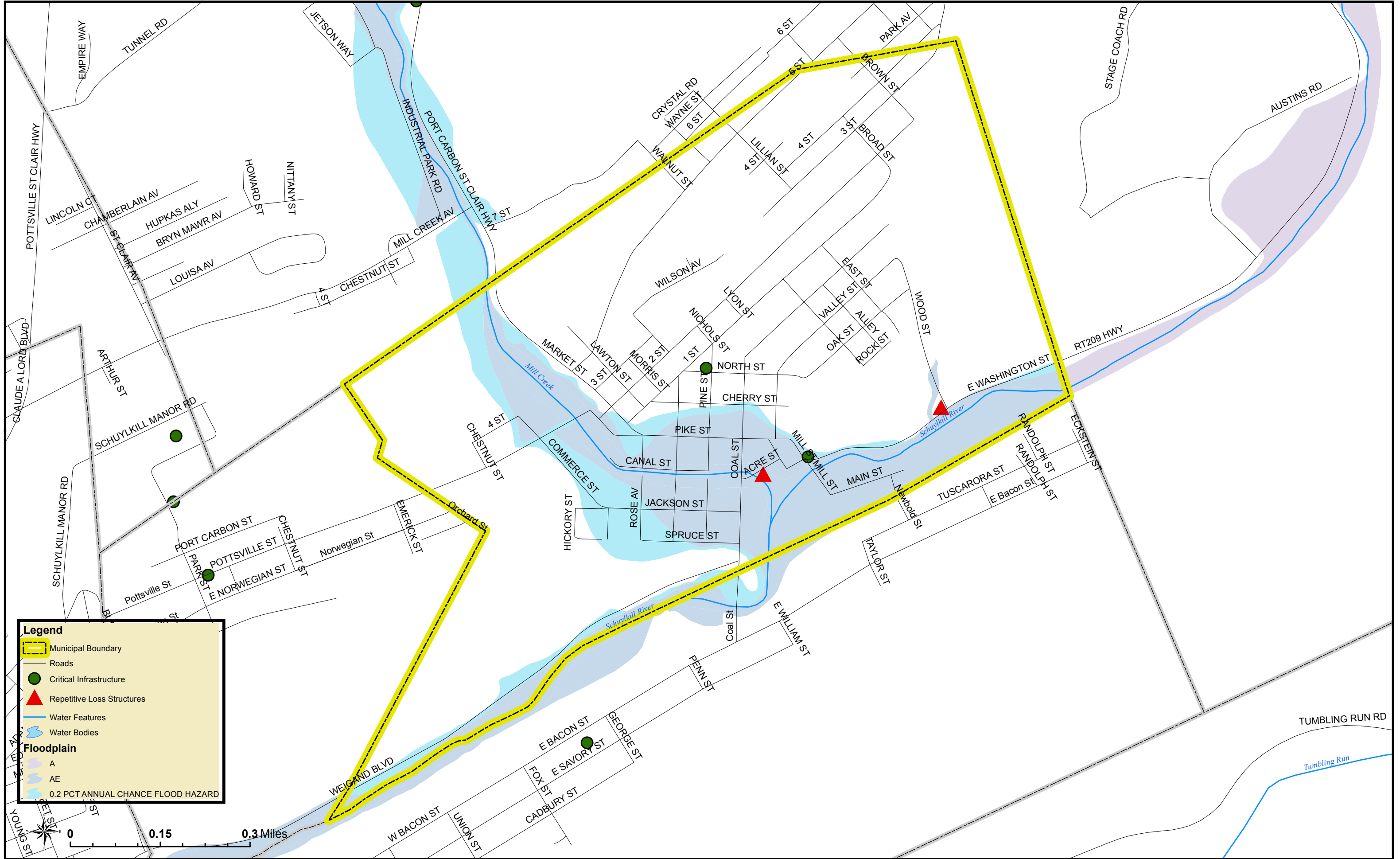
- Municipal Boundary
- Roads
- Critical Infrastructure
- Repetitive Loss Structures
- Water Features
- Water Bodies

**Floodplain**

- A
- AE
- 0.2 PCT ANNUAL CHANCE FLOOD HAZARD



# Port Carbon Borough



**Legend**

- Municipal Boundary
- Roads
- Critical Infrastructure
- Repetitive Loss Structures
- Water Features
- Water Bodies

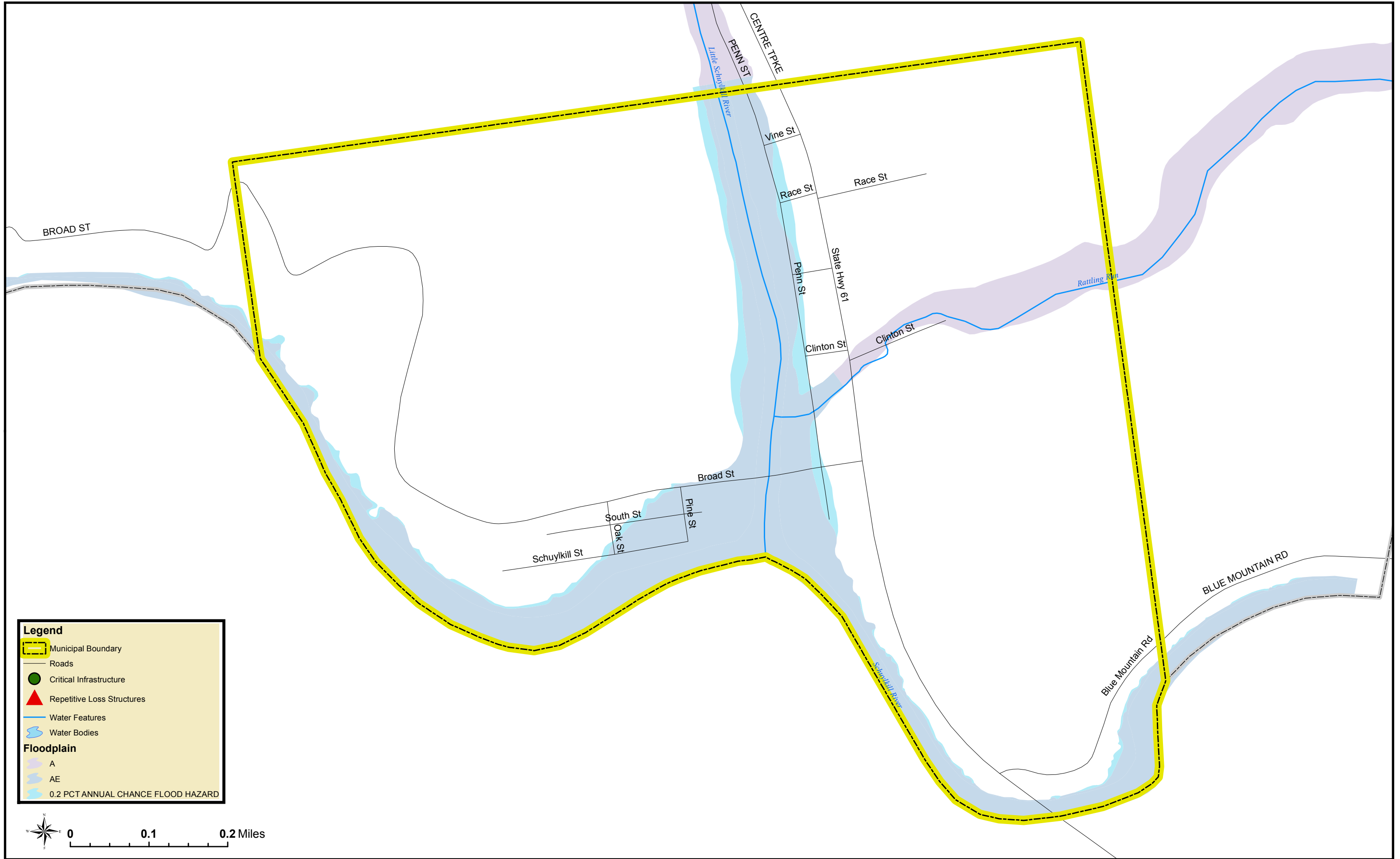
**Floodplain**

- A
- AE
- 0.2 PCT ANNUAL CHANCE FLOOD HAZARD

0 0.15 0.3 Miles



# Port Clinton Borough




**Legend**

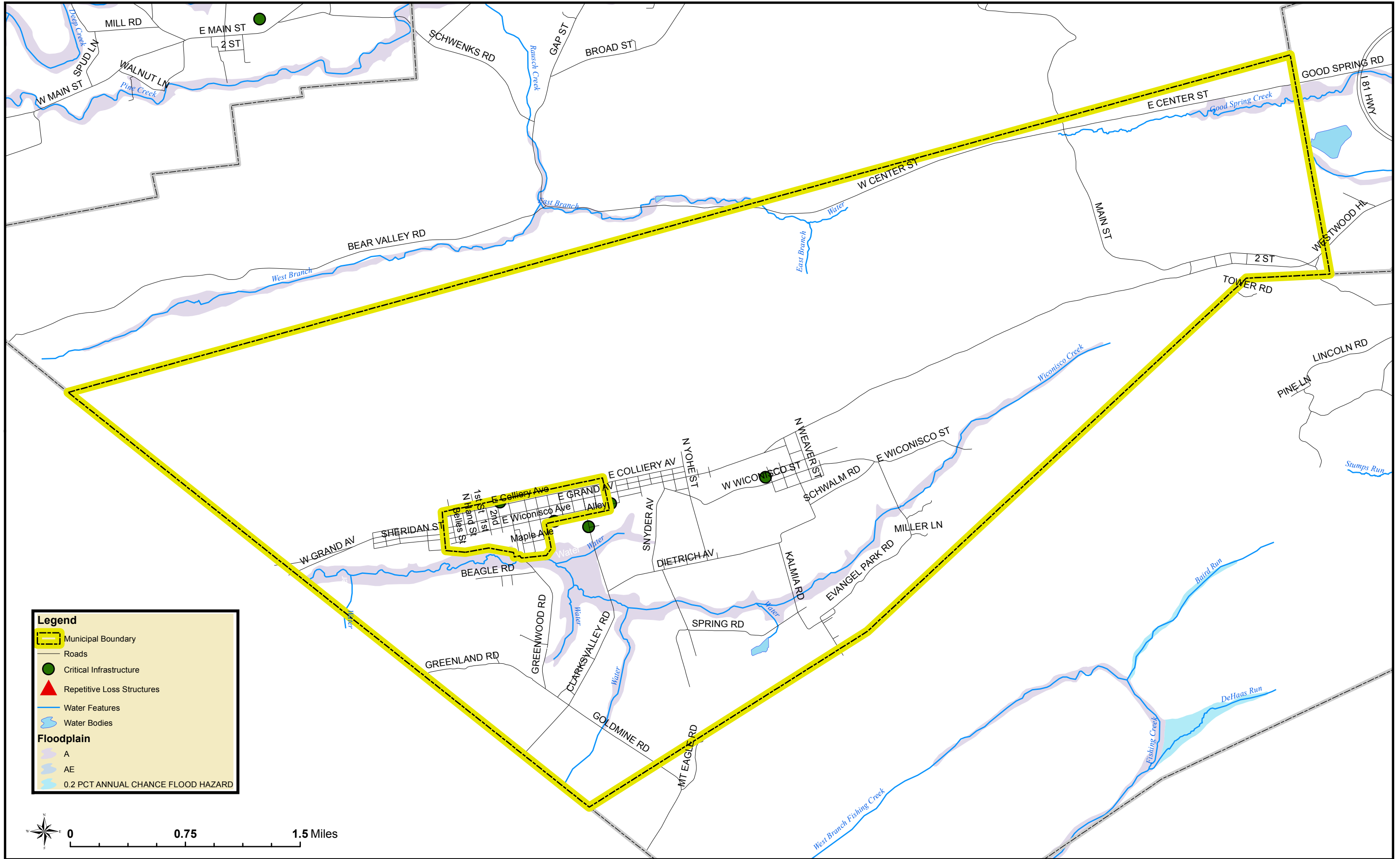
- Municipal Boundary
- Roads
- Critical Infrastructure
- Repetitive Loss Structures
- Water Features
- Water Bodies

**Floodplain**







- A
- AE
- 0.2 PCT ANNUAL CHANCE FLOOD HAZARD






# Porter Township




**Legend**

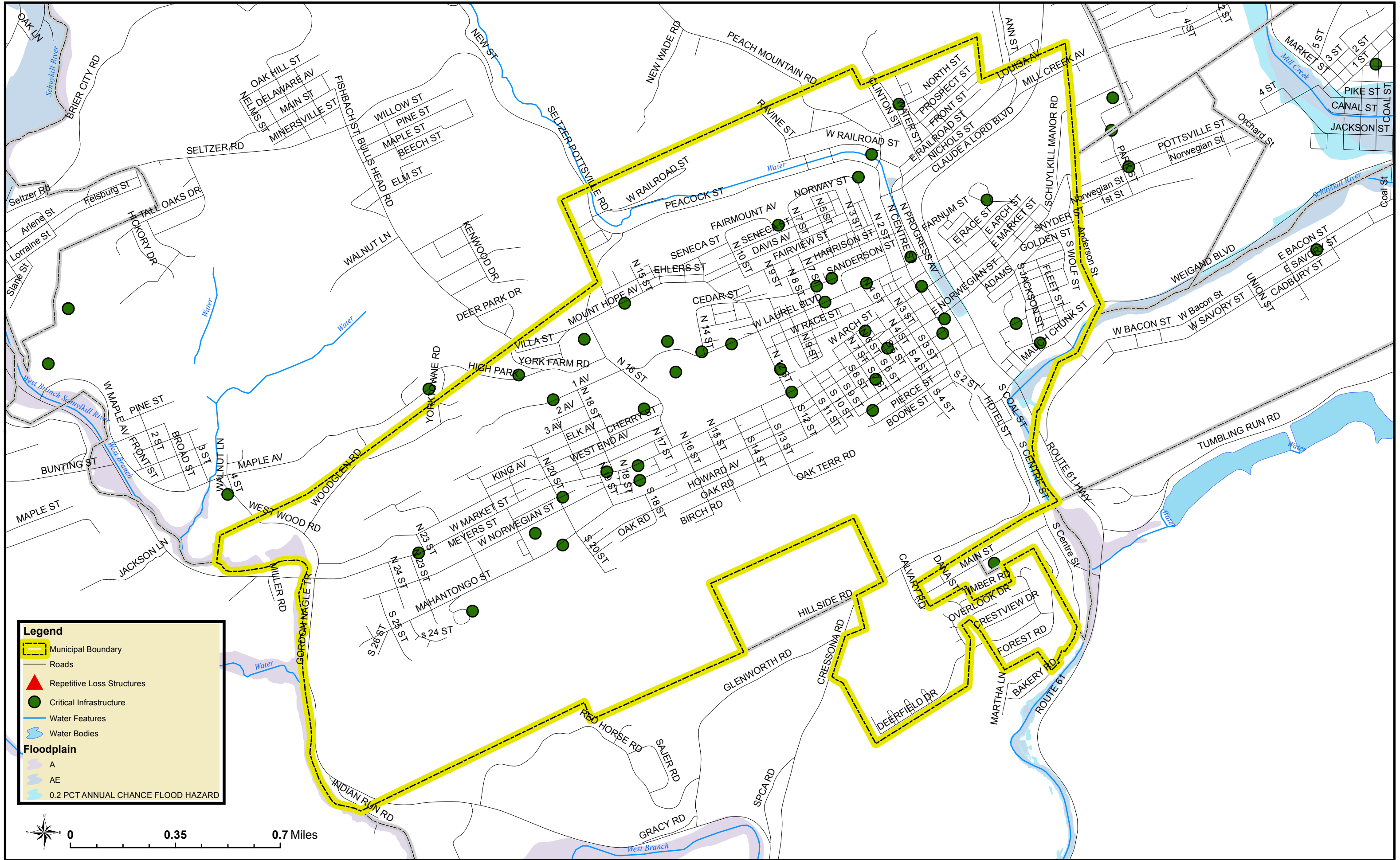
-  Municipal Boundary
-  Roads
-  Critical Infrastructure
-  Repetitive Loss Structures
-  Water Features
-  Water Bodies

**Floodplain**

-  A
-  AE
-  0.2 PCT ANNUAL CHANCE FLOOD HAZARD



# City of Pottsville

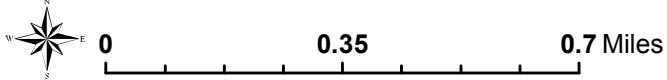


**Legend**

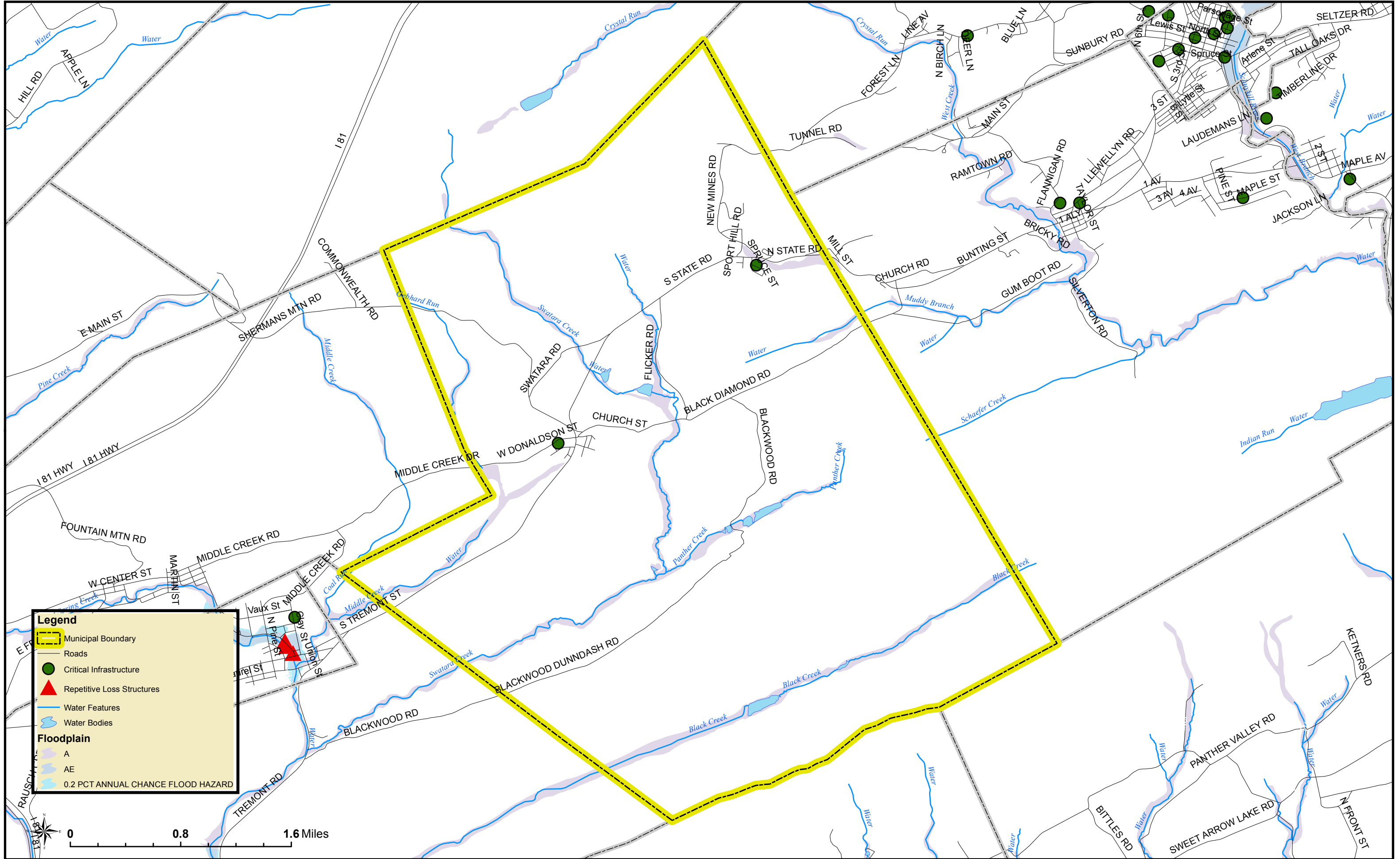
- Municipal Boundary
- Roads
- Repetitive Loss Structures
- Critical Infrastructure
- Water Features
- Water Bodies

**Floodplain**

- A
- AE
- 0.2 PCT ANNUAL CHANCE FLOOD HAZARD



# Reilly Township



**Legend**

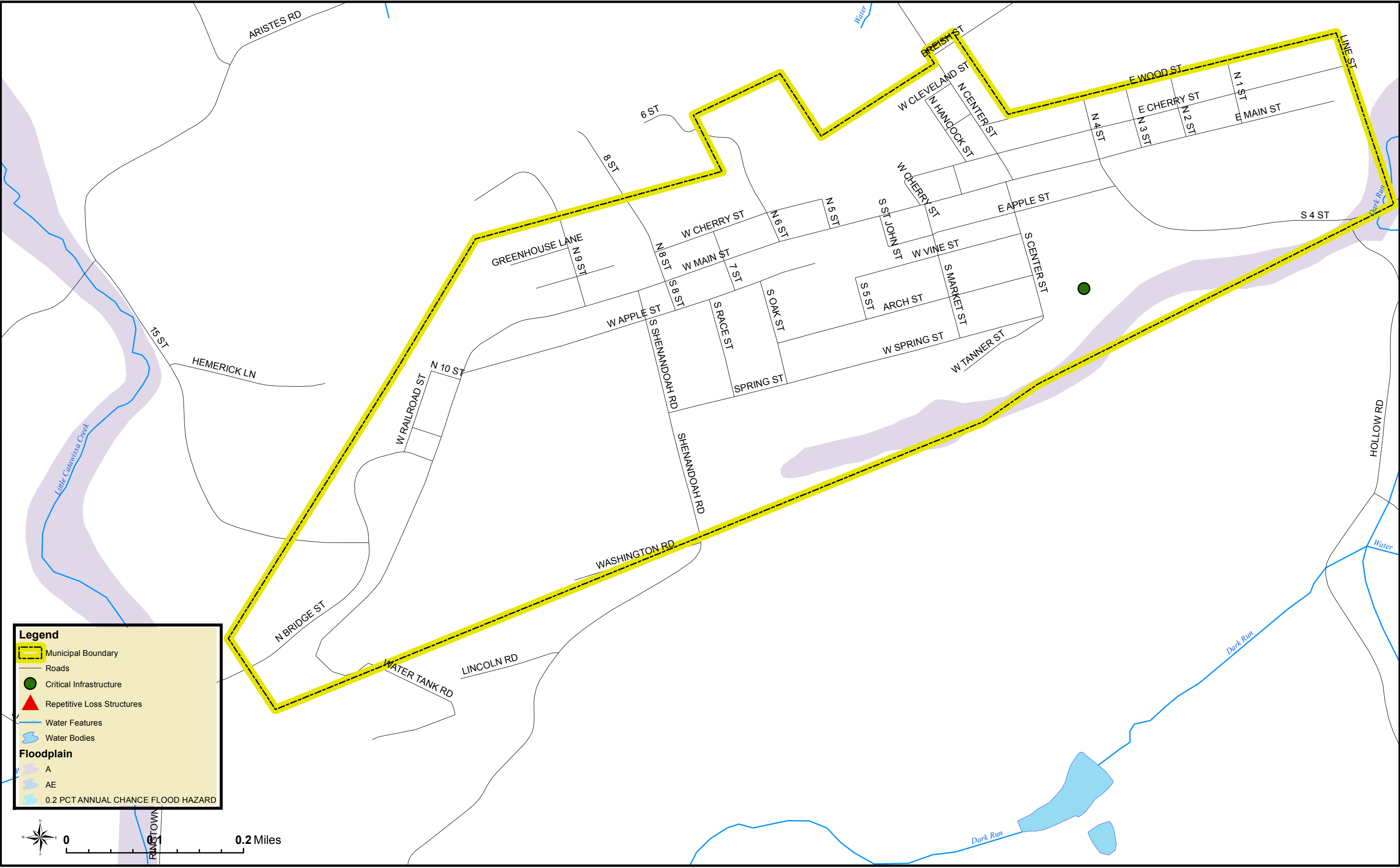
- Municipal Boundary
- Roads
- Critical Infrastructure
- Repetitive Loss Structures
- Water Features
- Water Bodies

**Floodplain**

- A
- AE
- 0.2 PCT ANNUAL CHANCE FLOOD HAZARD

0 0.8 1.6 Miles

# Ringtown Borough



**Legend**

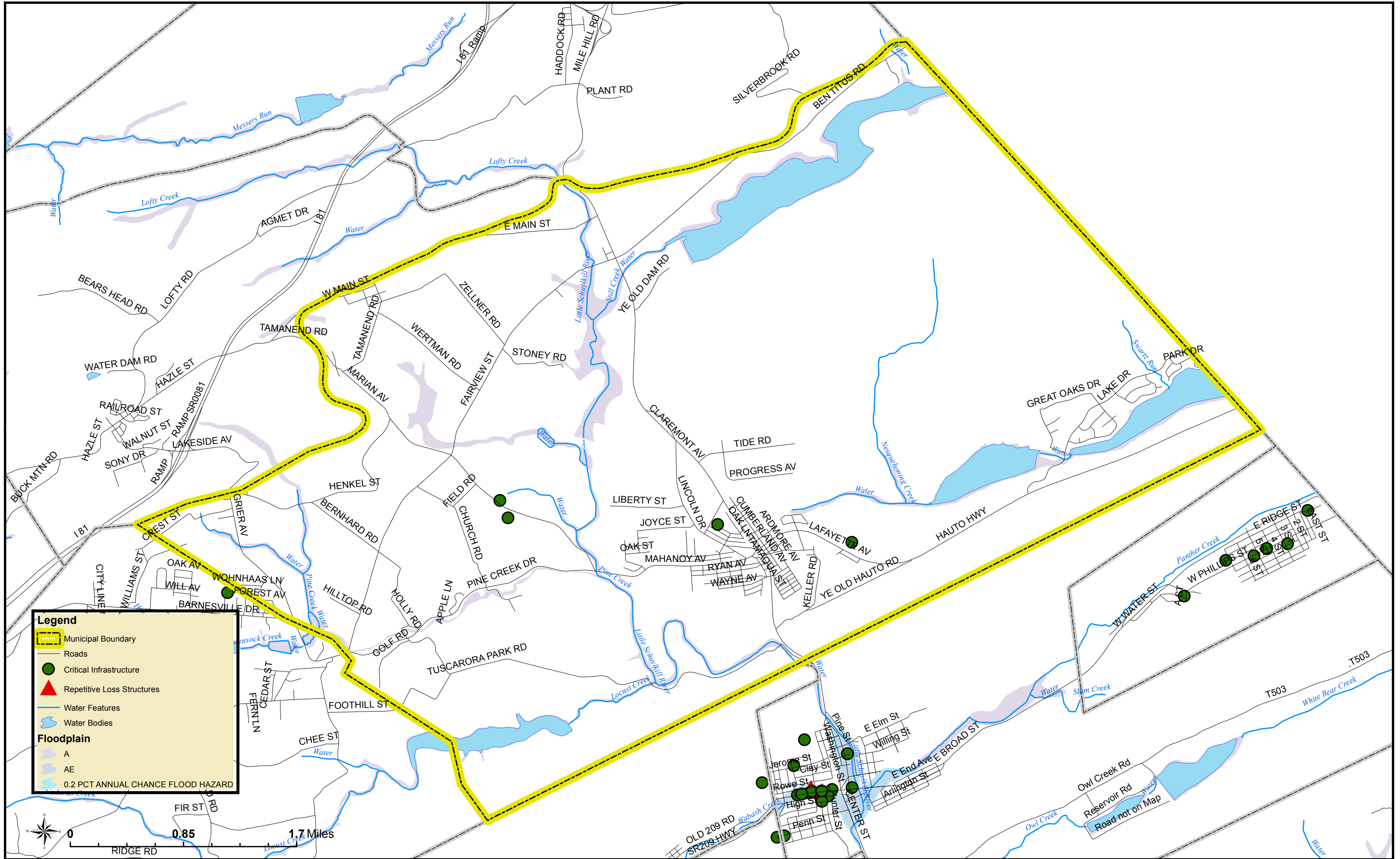
- Municipal Boundary
- Roads
- Critical Infrastructure
- Repetitive Loss Structures
- Water Features
- Water Bodies

**Floodplain**

- A
- AE
- 0.2 PCT ANNUAL CHANCE FLOOD HAZARD



# Rush Township

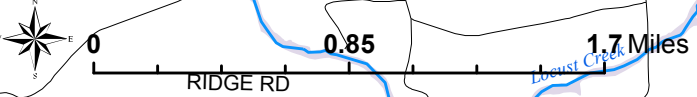


**Legend**

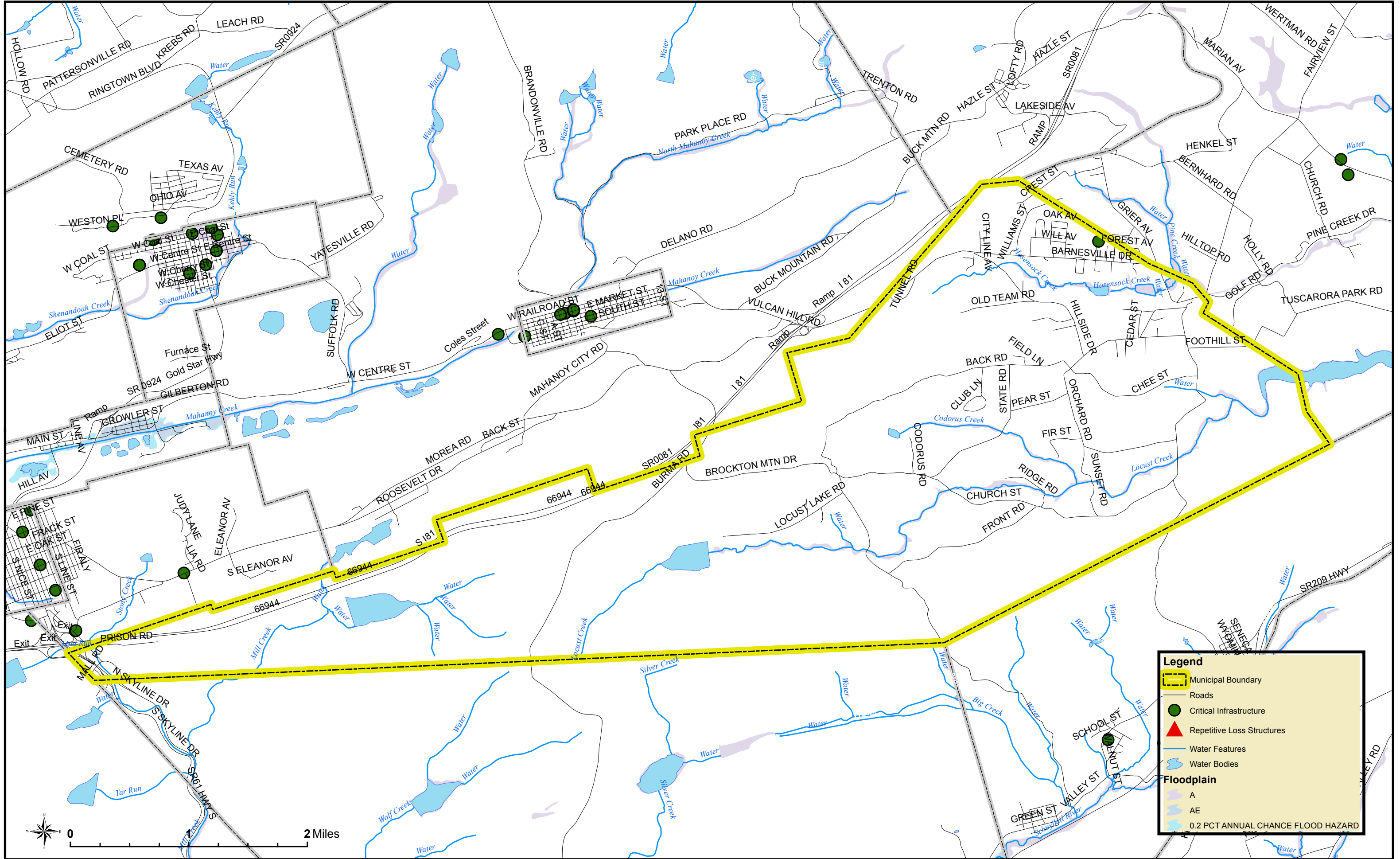
- Municipal Boundary
- Roads
- Critical Infrastructure
- Repetitive Loss Structures
- Water Features
- Water Bodies

**Floodplain**

- A
- AE
- 0.2 PCT ANNUAL CHANCE FLOOD HAZARD



# Ryan Township

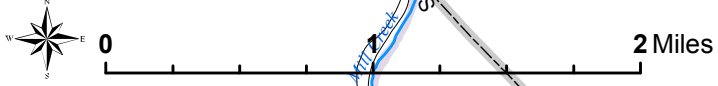


**Legend**

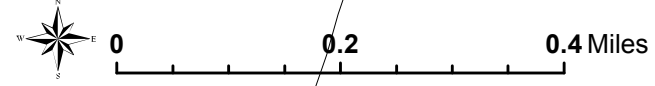
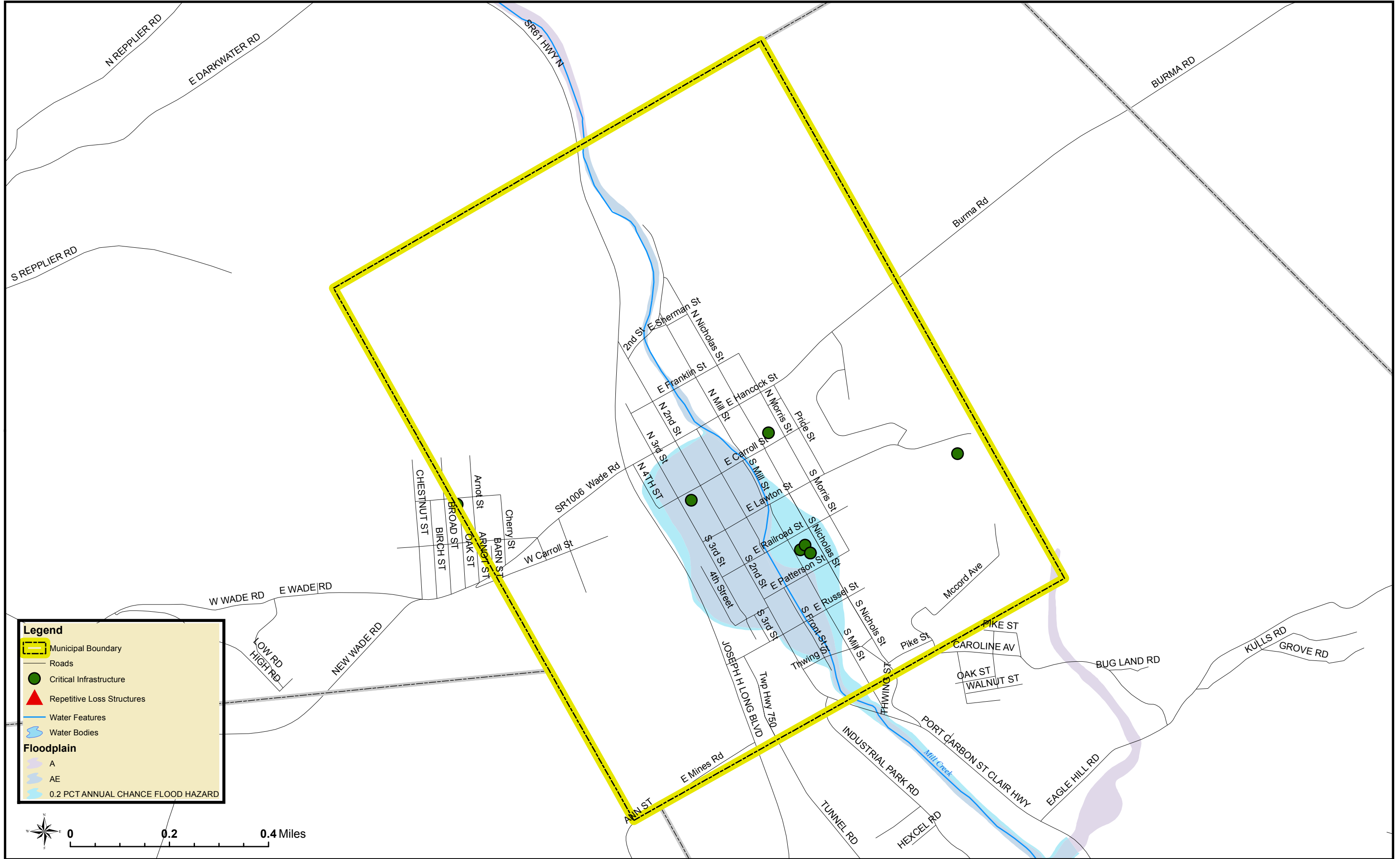
- Municipal Boundary
- Roads
- Critical Infrastructure
- Repetitive Loss Structures
- Water Features
- Water Bodies

**Floodplain**

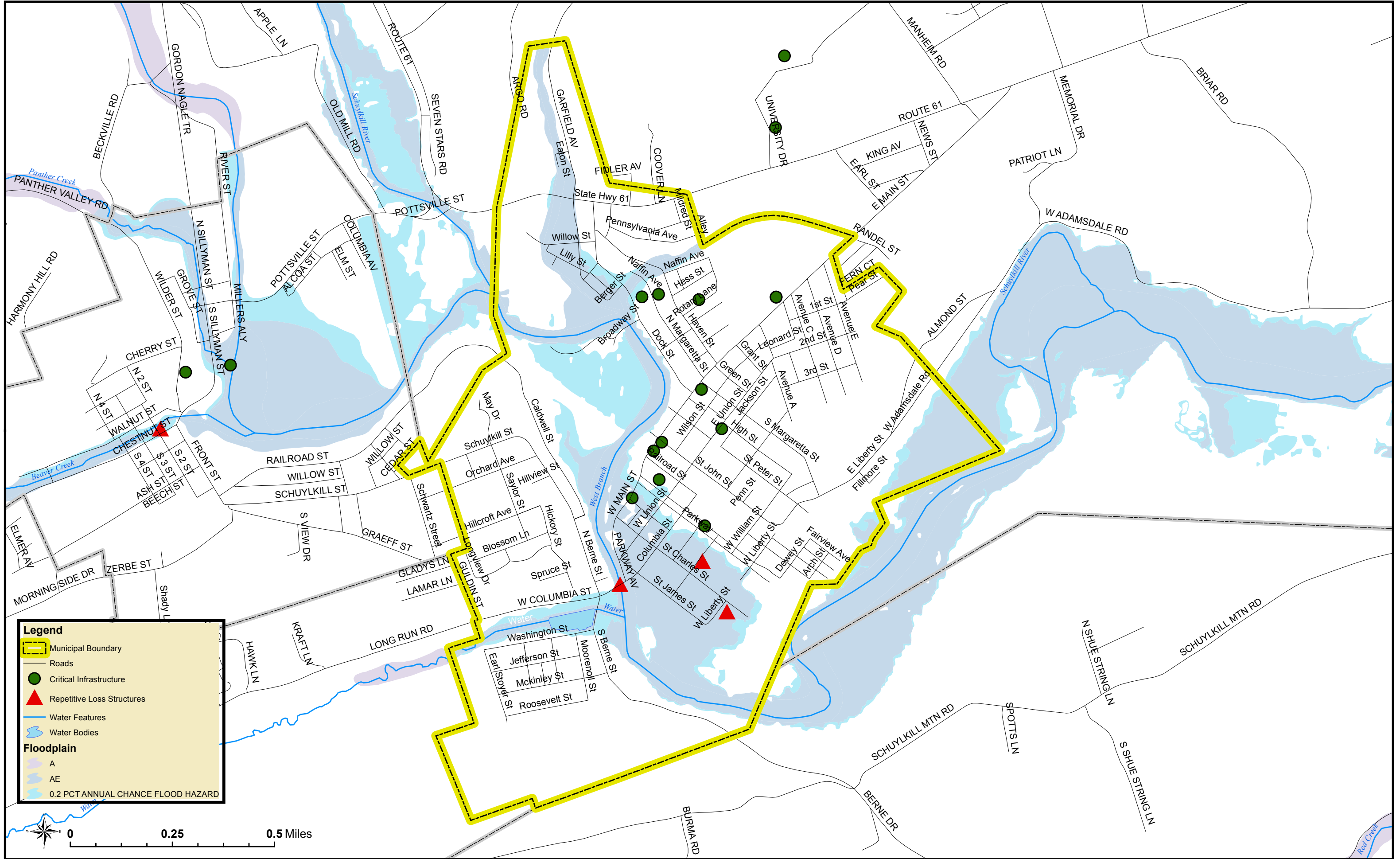
- A
- AE
- 0.2 PCT ANNUAL CHANCE FLOOD HAZARD



# Saint Clair Borough



# Schuylkill Haven Borough

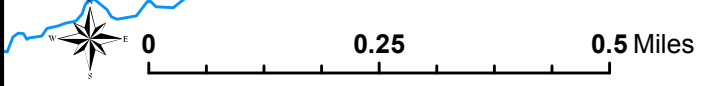


**Legend**

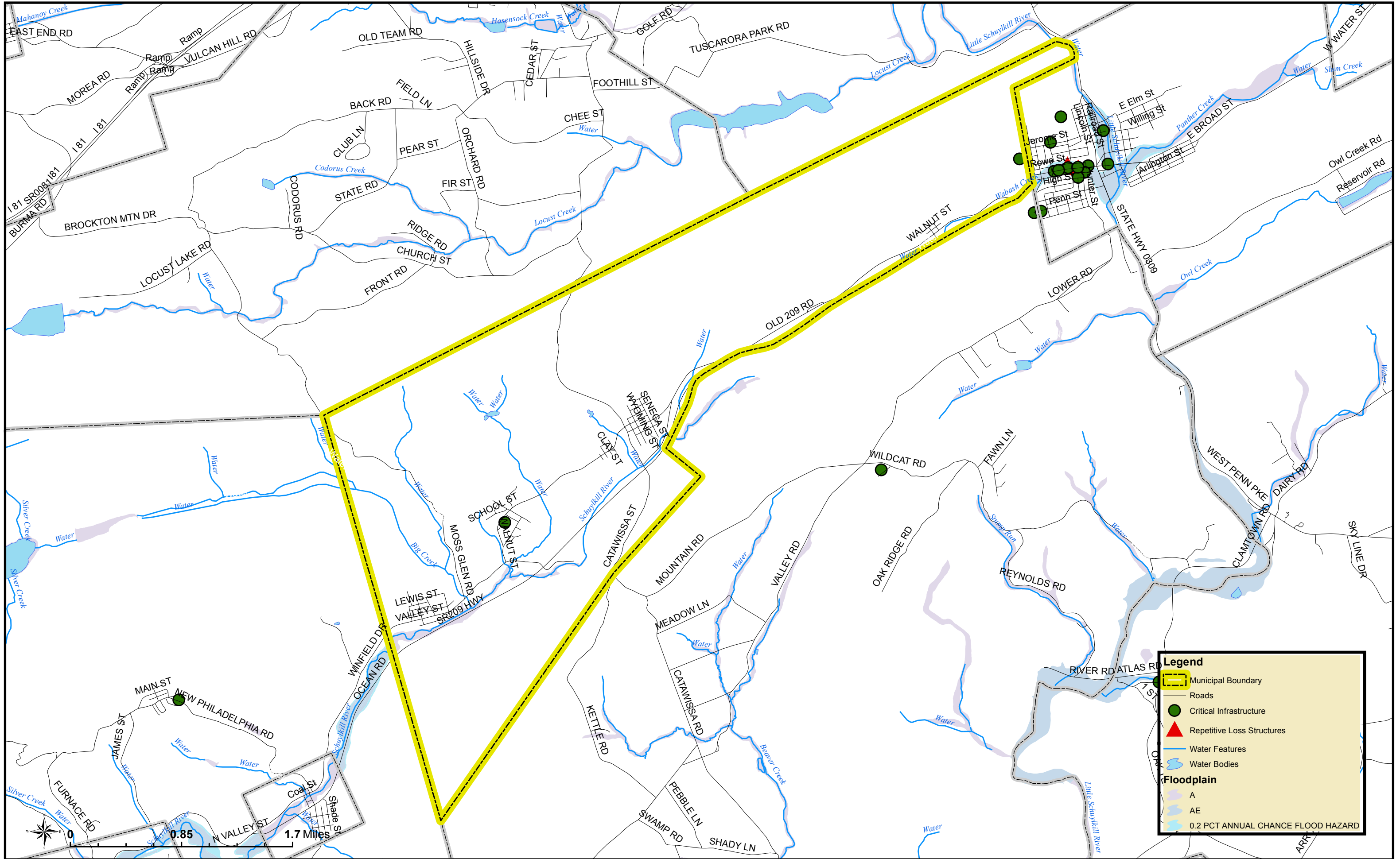
- Municipal Boundary
- Roads
- Critical Infrastructure
- Repetitive Loss Structures
- Water Features
- Water Bodies

**Floodplain**

- A
- AE
- 0.2 PCT ANNUAL CHANCE FLOOD HAZARD



# Schuylkill Township



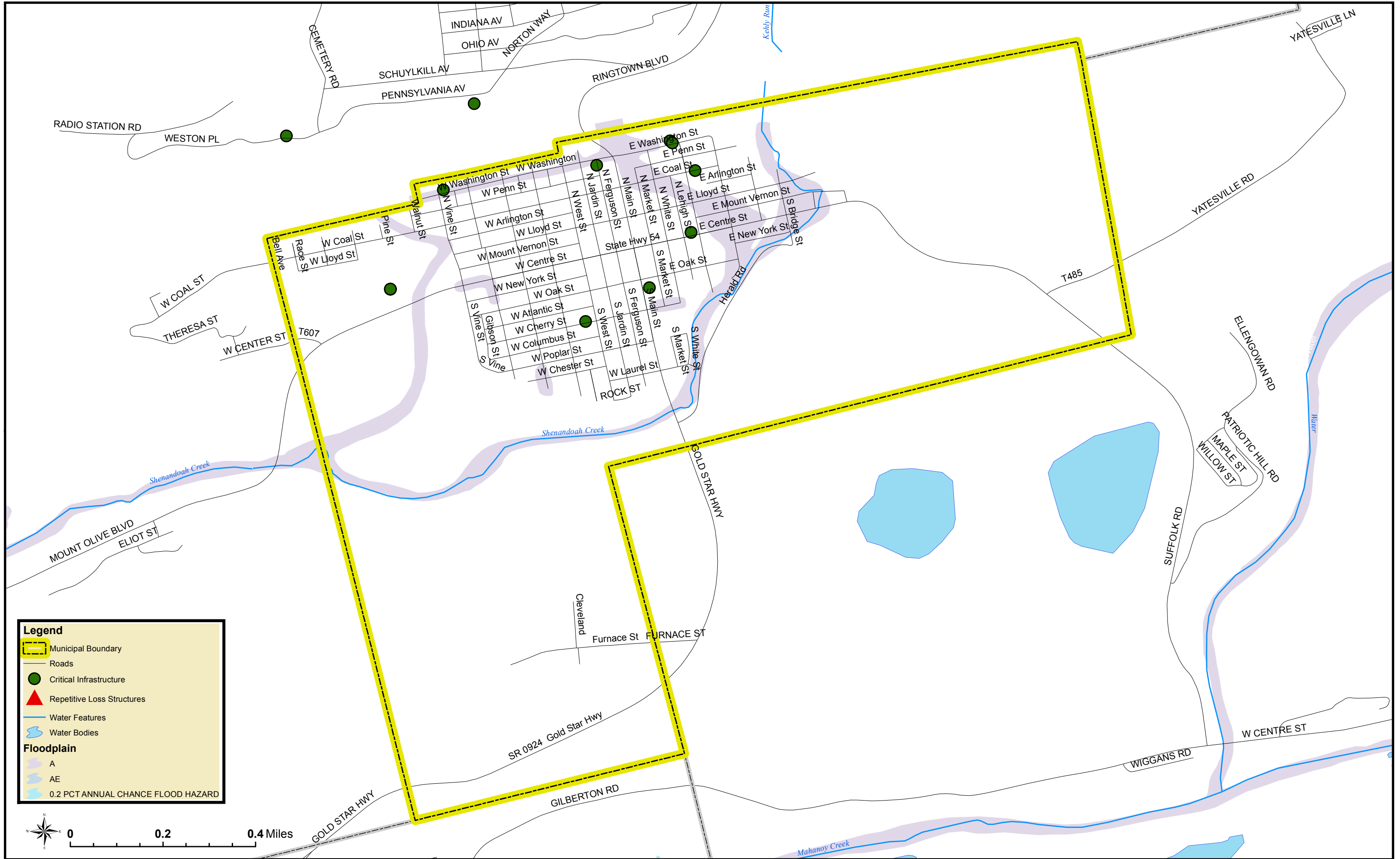
**Legend**

- Municipal Boundary
- Roads
- Critical Infrastructure
- Repetitive Loss Structures
- Water Features
- Water Bodies

**Floodplain**

- A
- AE
- 0.2 PCT ANNUAL CHANCE FLOOD HAZARD

# Shenandoah Borough

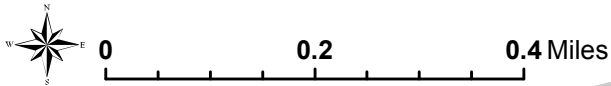


**Legend**

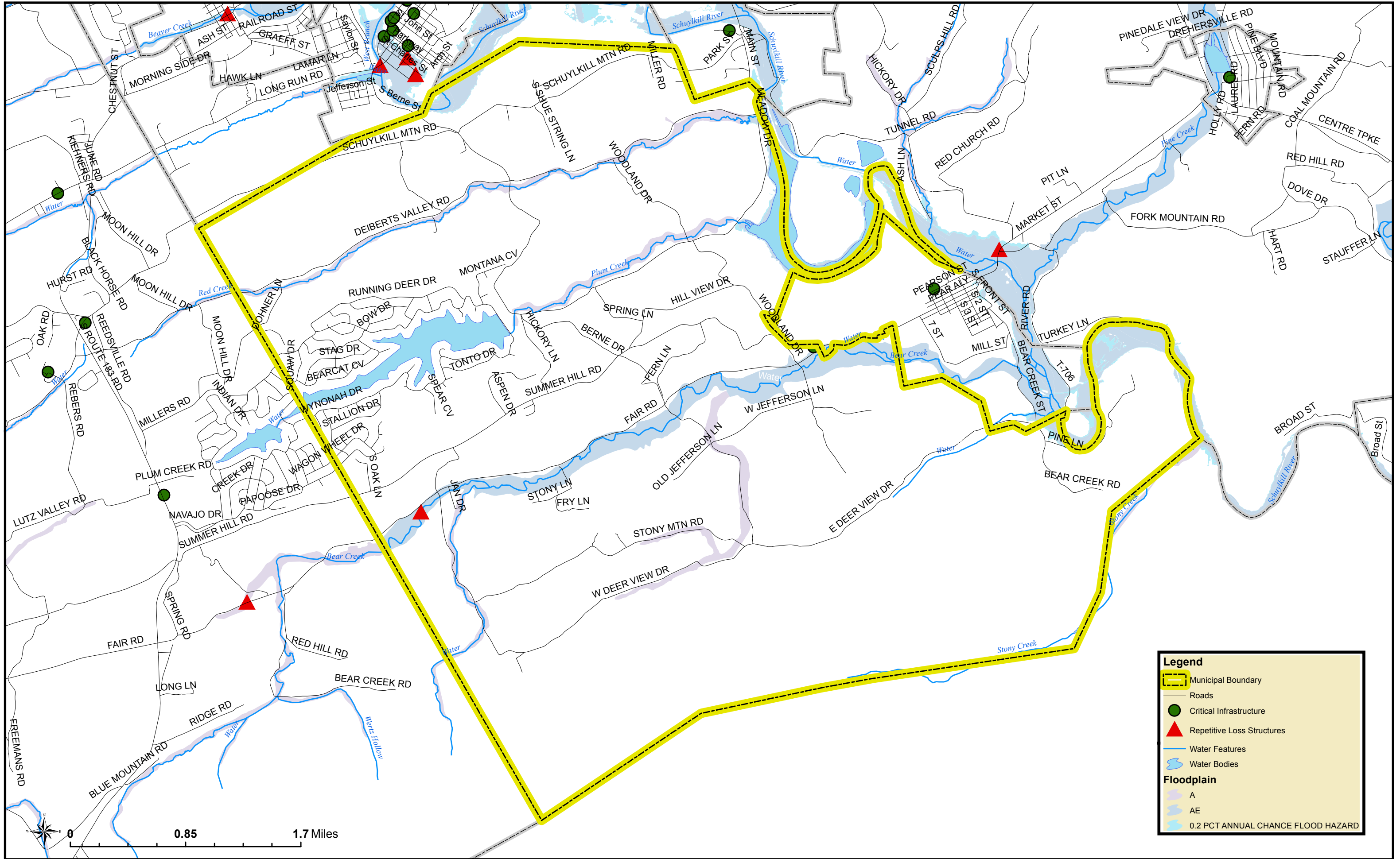
- Municipal Boundary
- Roads
- Critical Infrastructure
- Repetitive Loss Structures
- Water Features
- Water Bodies

**Floodplain**

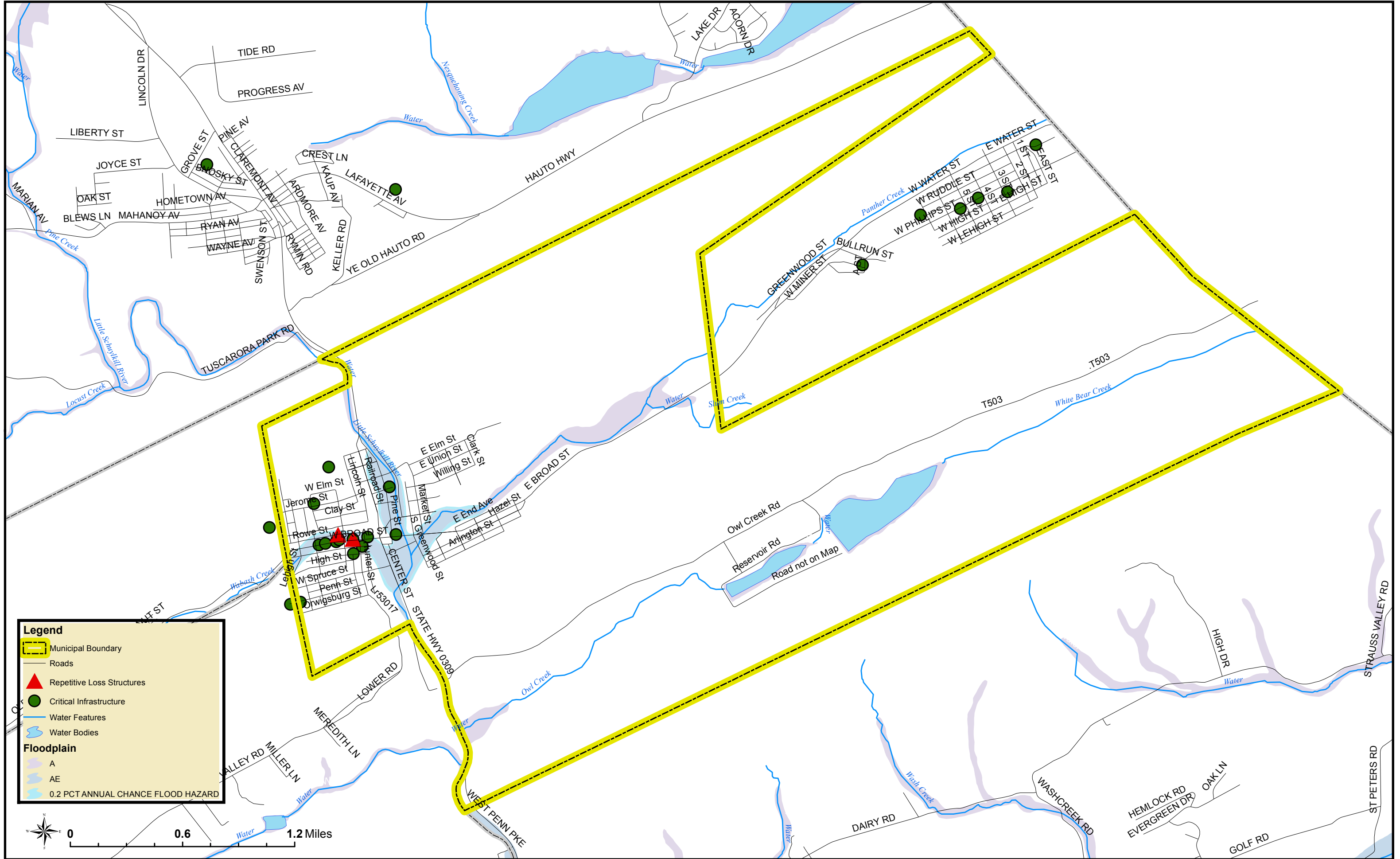
- A
- AE
- 0.2 PCT ANNUAL CHANCE FLOOD HAZARD



# South Manheim Township



# Tamaqua Borough

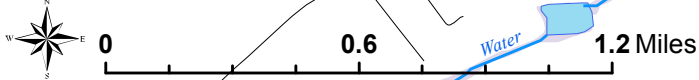


**Legend**

- Municipal Boundary
- Roads
- Repetitive Loss Structures
- Critical Infrastructure
- Water Features
- Water Bodies

**Floodplain**







- A
- AE
- 0.2 PCT ANNUAL CHANCE FLOOD HAZARD






# Tower City Borough




**Legend**

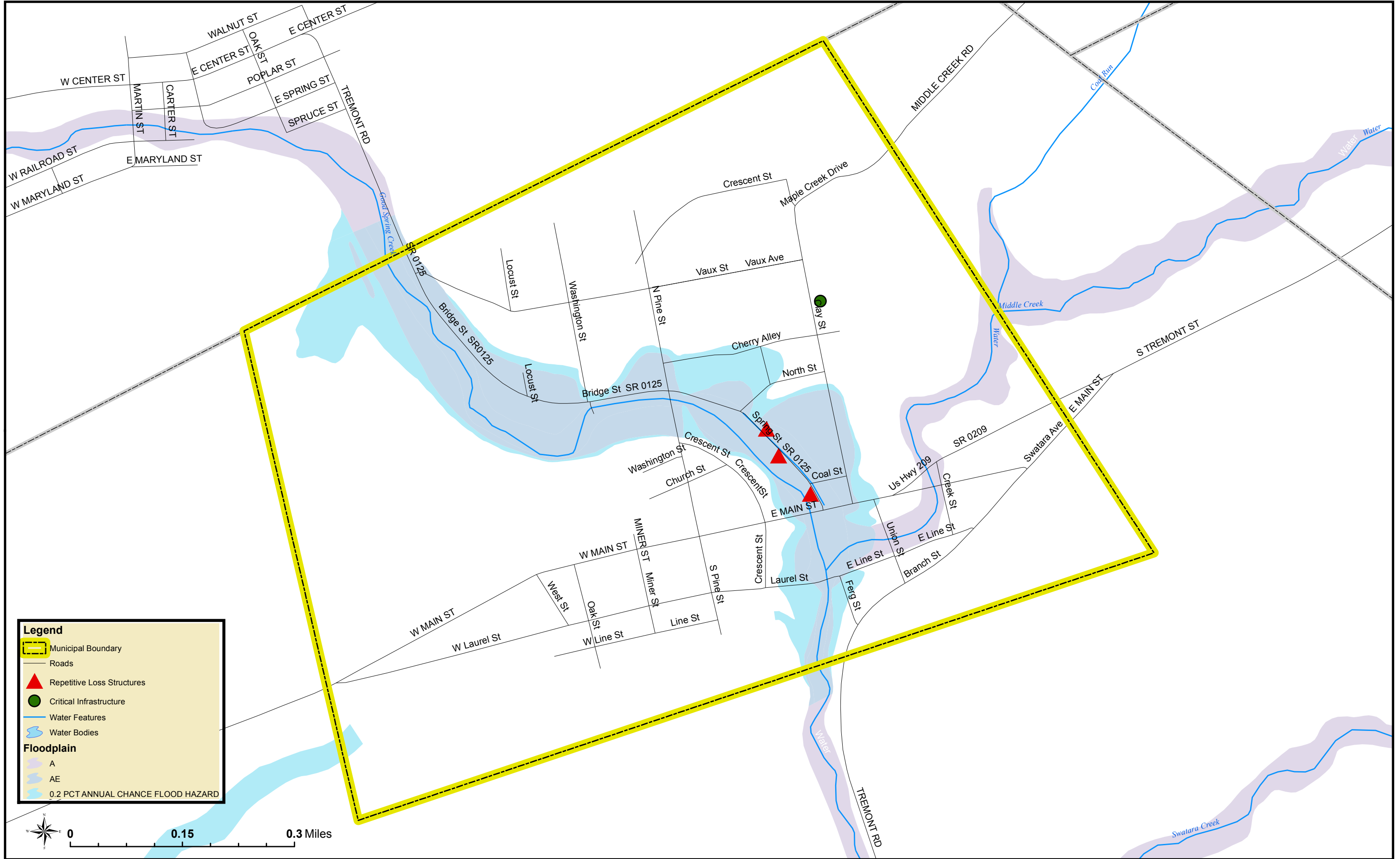
-  Municipal Boundary
-  Roads
-  Repetitive Loss Structures
-  Critical Infrastructure
-  Water Features
-  Water Bodies

**Floodplain**

-  A
-  AE
-  0.2 PCT ANNUAL CHANCE FLOOD HAZARD



# Tremont Borough

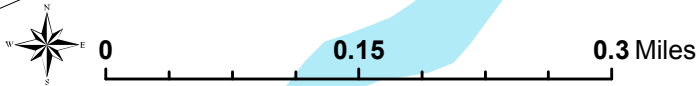


**Legend**

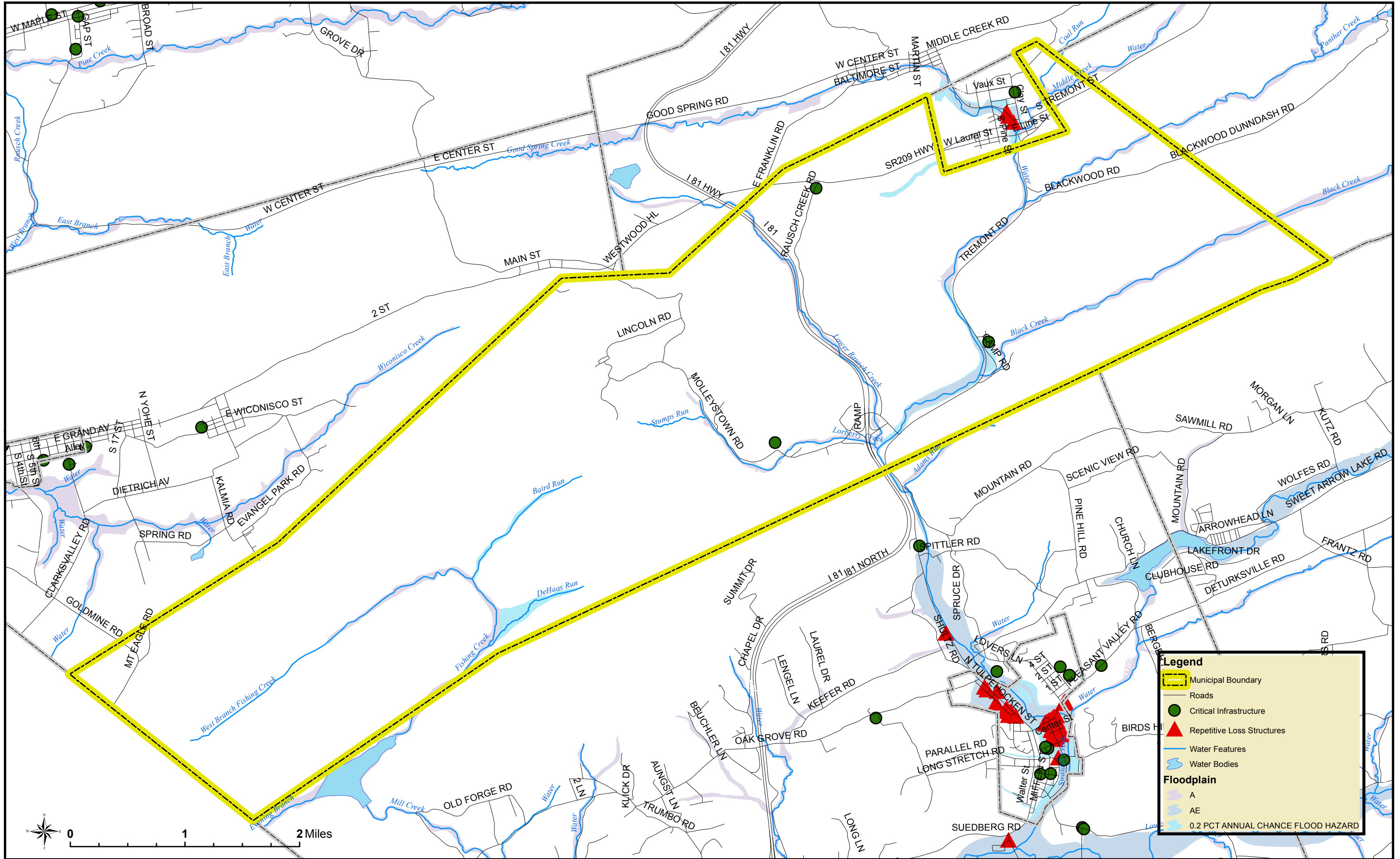
- Municipal Boundary
- Roads
- Repetitive Loss Structures
- Critical Infrastructure
- Water Features
- Water Bodies

**Floodplain**

- A
- AE
- 0.2 PCT ANNUAL CHANCE FLOOD HAZARD



# Tremont Township



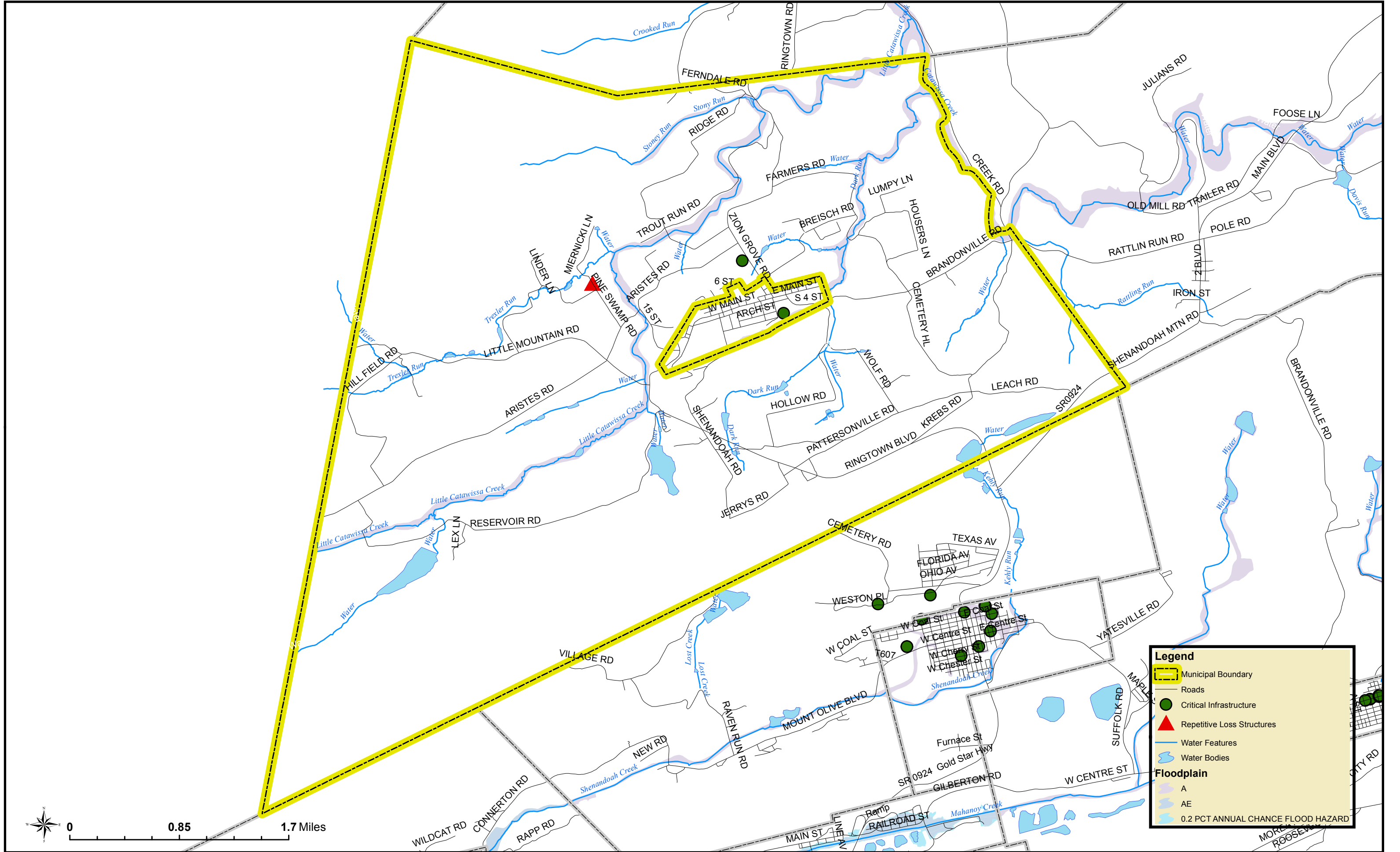
**Legend**

- Municipal Boundary
- Roads
- Critical Infrastructure
- Repetitive Loss Structures
- Water Features
- Water Bodies

**Floodplain**

- A
- AE
- 0.2 PCT ANNUAL CHANCE FLOOD HAZARD

# Union Township



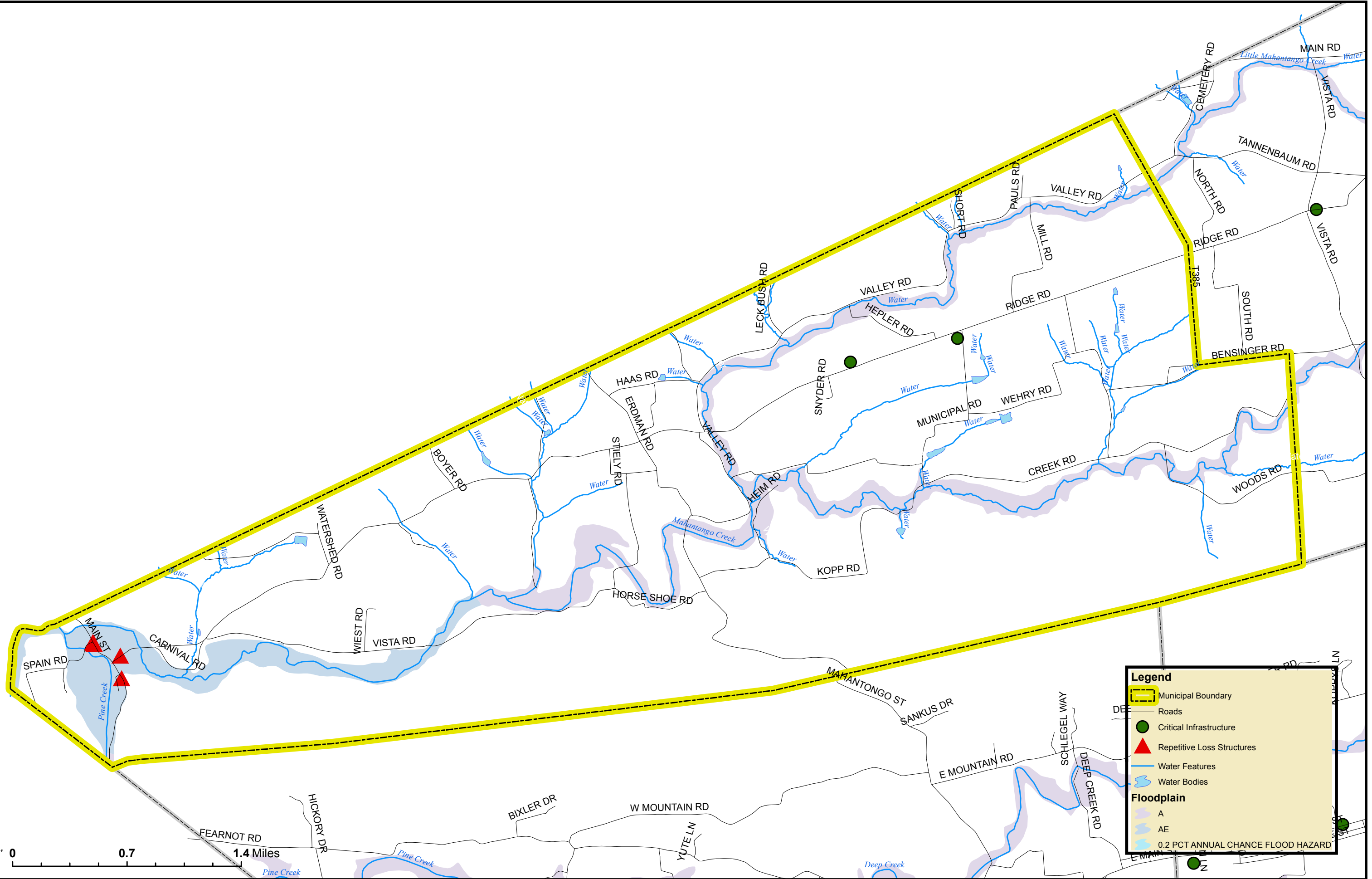
**Legend**

- Municipal Boundary
- Roads
- Critical Infrastructure
- Repetitive Loss Structures
- Water Features
- Water Bodies

**Floodplain**

- A
- AE
- 0.2 PCT ANNUAL CHANCE FLOOD HAZARD

# Upper Mahantongo Township



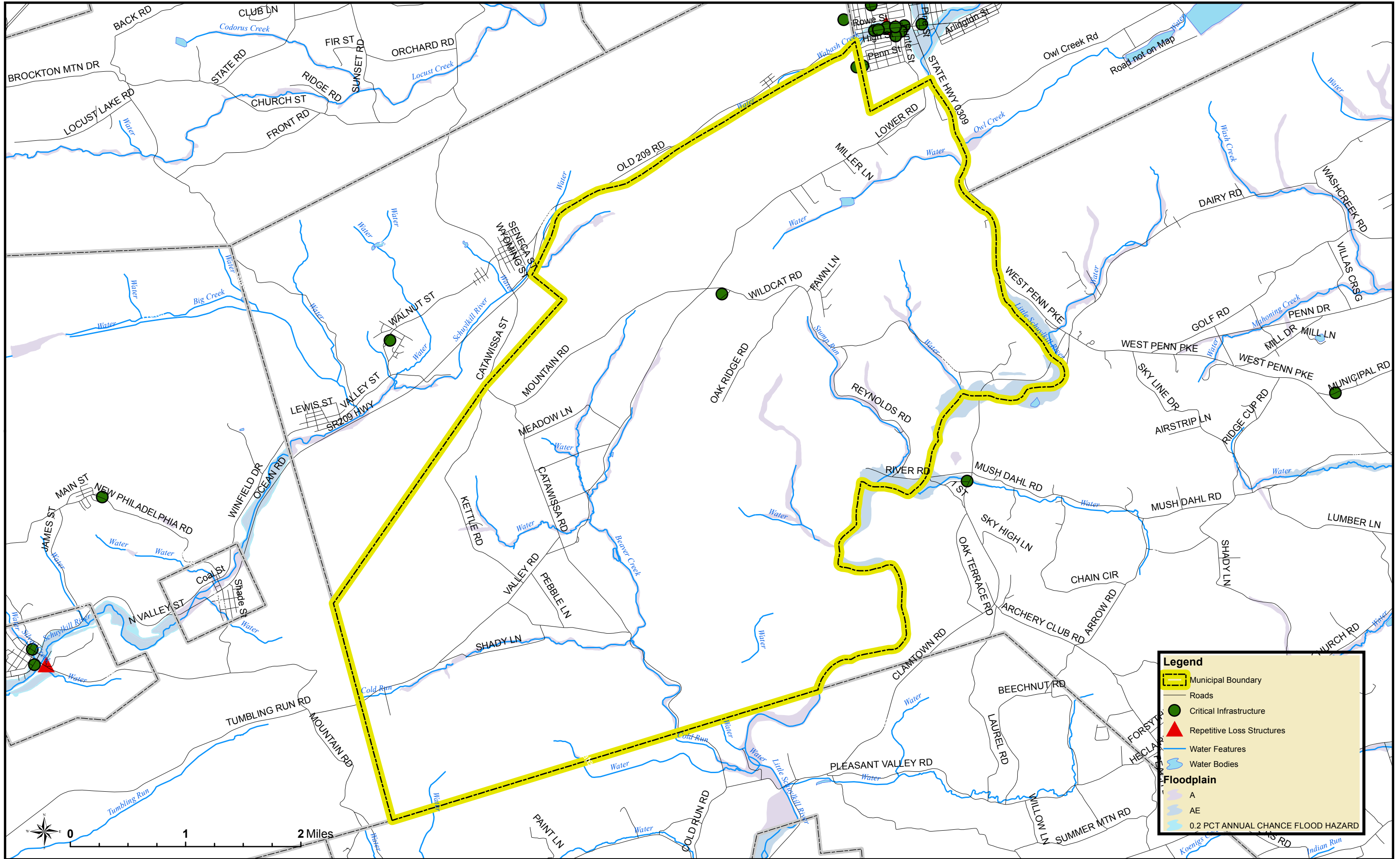
**Legend**

- Municipal Boundary
- Roads
- Critical Infrastructure
- Repetitive Loss Structures
- Water Features
- Water Bodies

**Floodplain**

- A
- AE
- 0.2 PCT ANNUAL CHANCE FLOOD HAZARD

# Walker Township

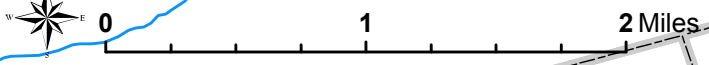


**Legend**

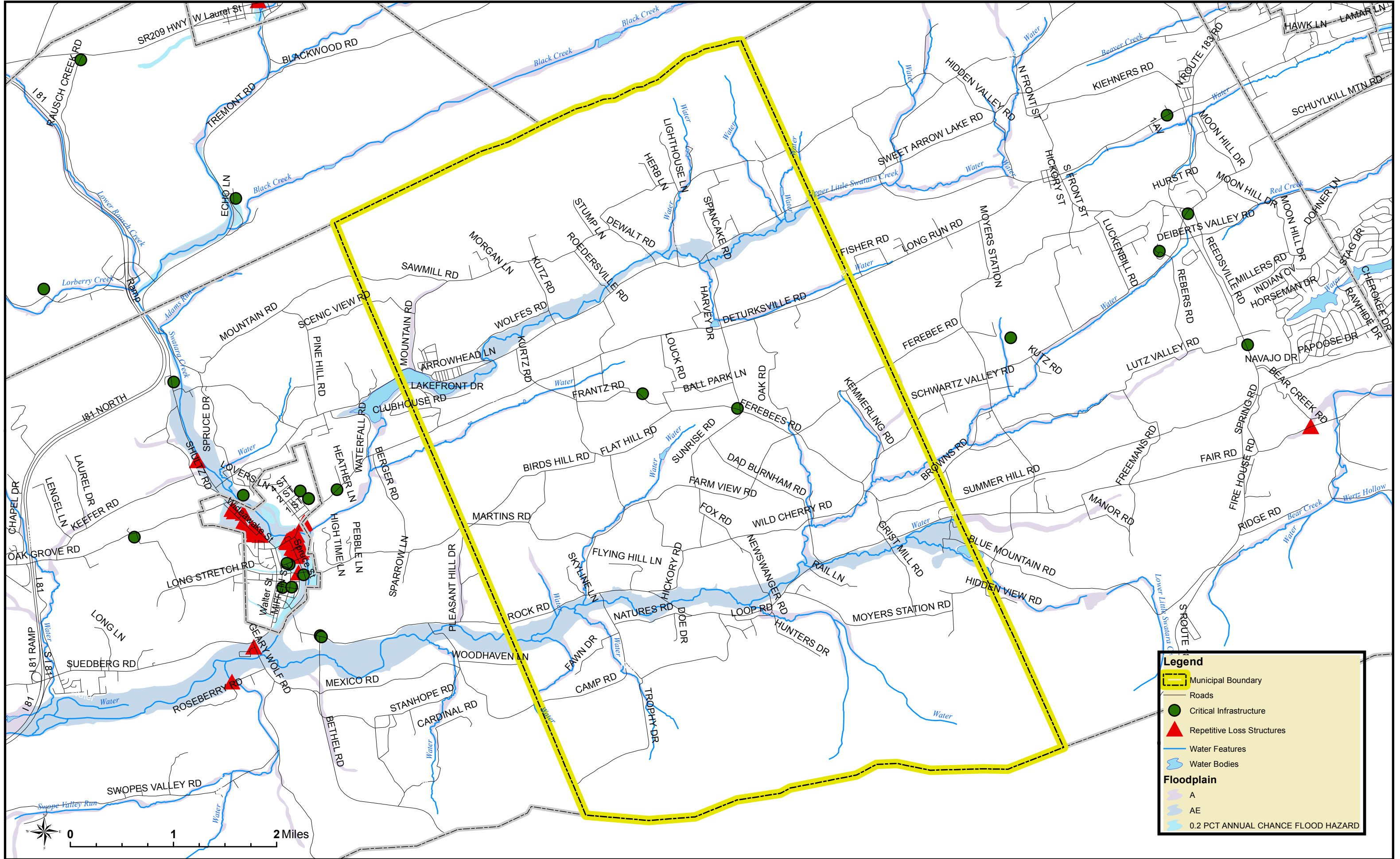
- Municipal Boundary
- Roads
- Critical Infrastructure
- Repetitive Loss Structures
- Water Features
- Water Bodies

**Floodplain**

- A
- AE
- 0.2 PCT ANNUAL CHANCE FLOOD HAZARD



# Washington Township

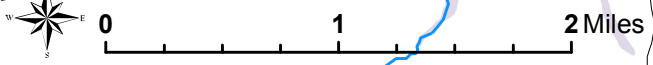


**Legend**

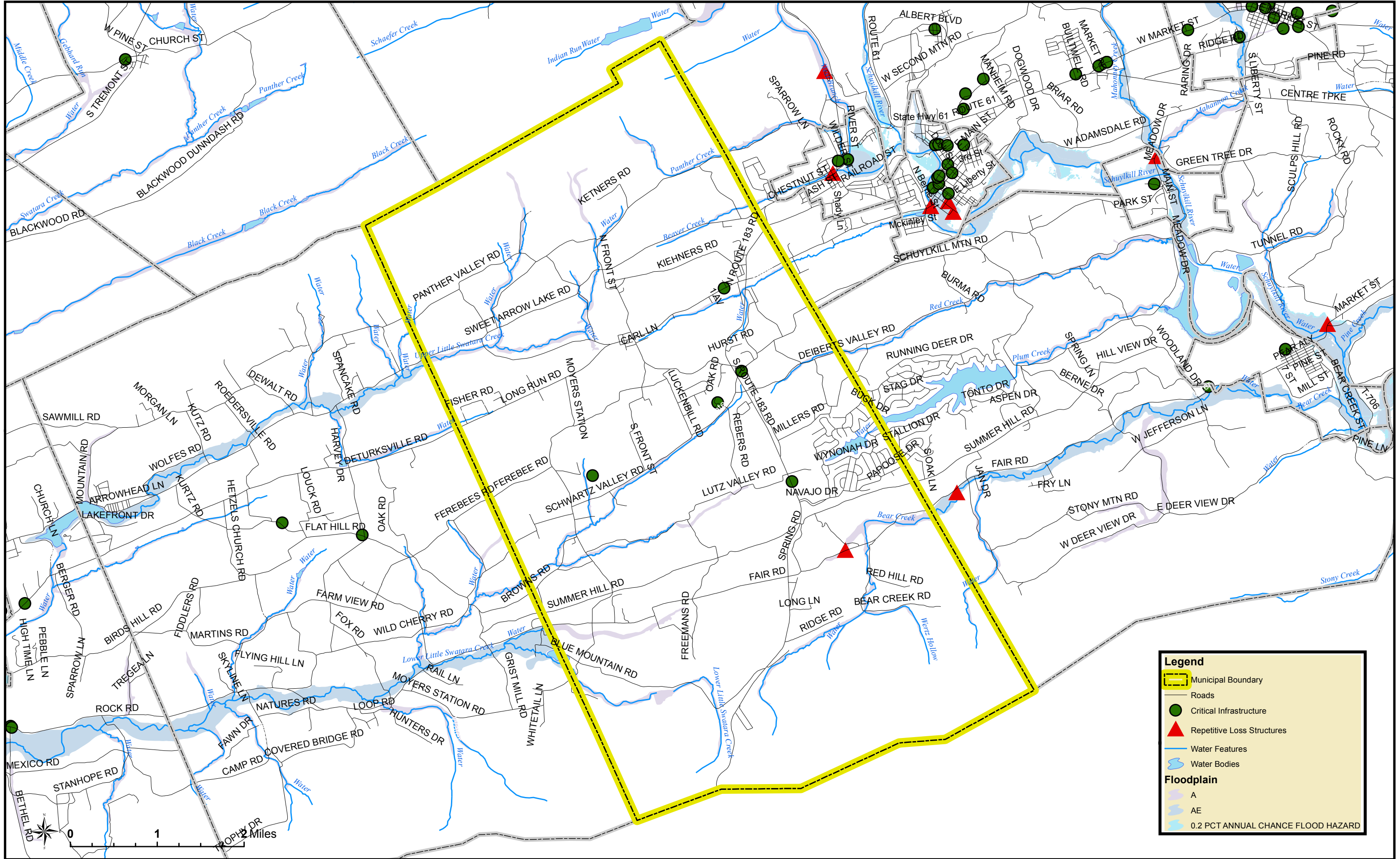
- Municipal Boundary
- Roads
- Critical Infrastructure
- Repetitive Loss Structures
- Water Features
- Water Bodies

**Floodplain**







- A
- AE
- 0.2 PCT ANNUAL CHANCE FLOOD HAZARD






# Wayne Township



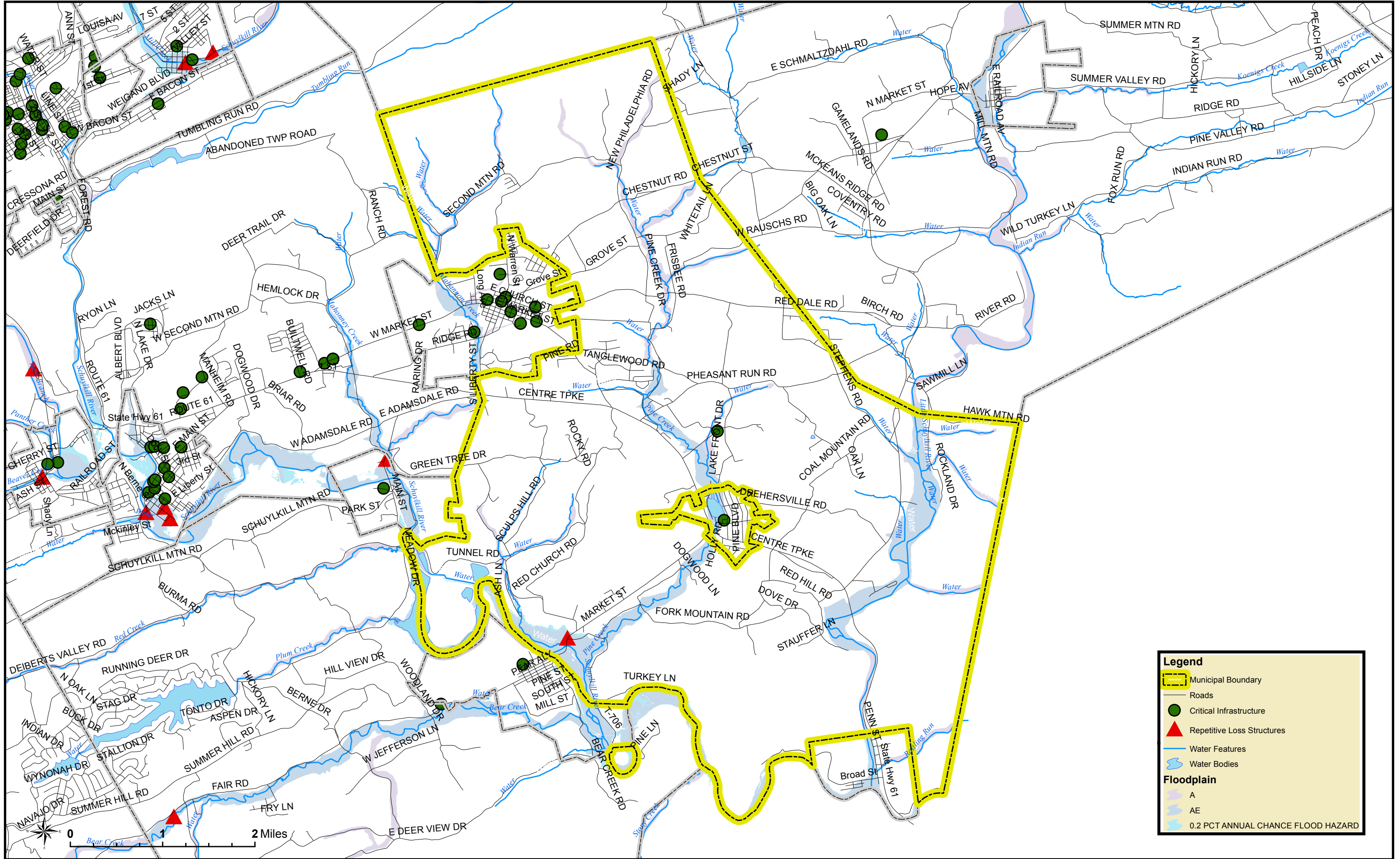
**Legend**

-  Municipal Boundary
-  Roads
-  Critical Infrastructure
-  Repetitive Loss Structures
-  Water Features
-  Water Bodies

**Floodplain**

-  A
-  AE
-  0.2 PCT ANNUAL CHANCE FLOOD HAZARD

# West Brunswick Township

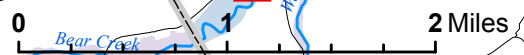


**Legend**

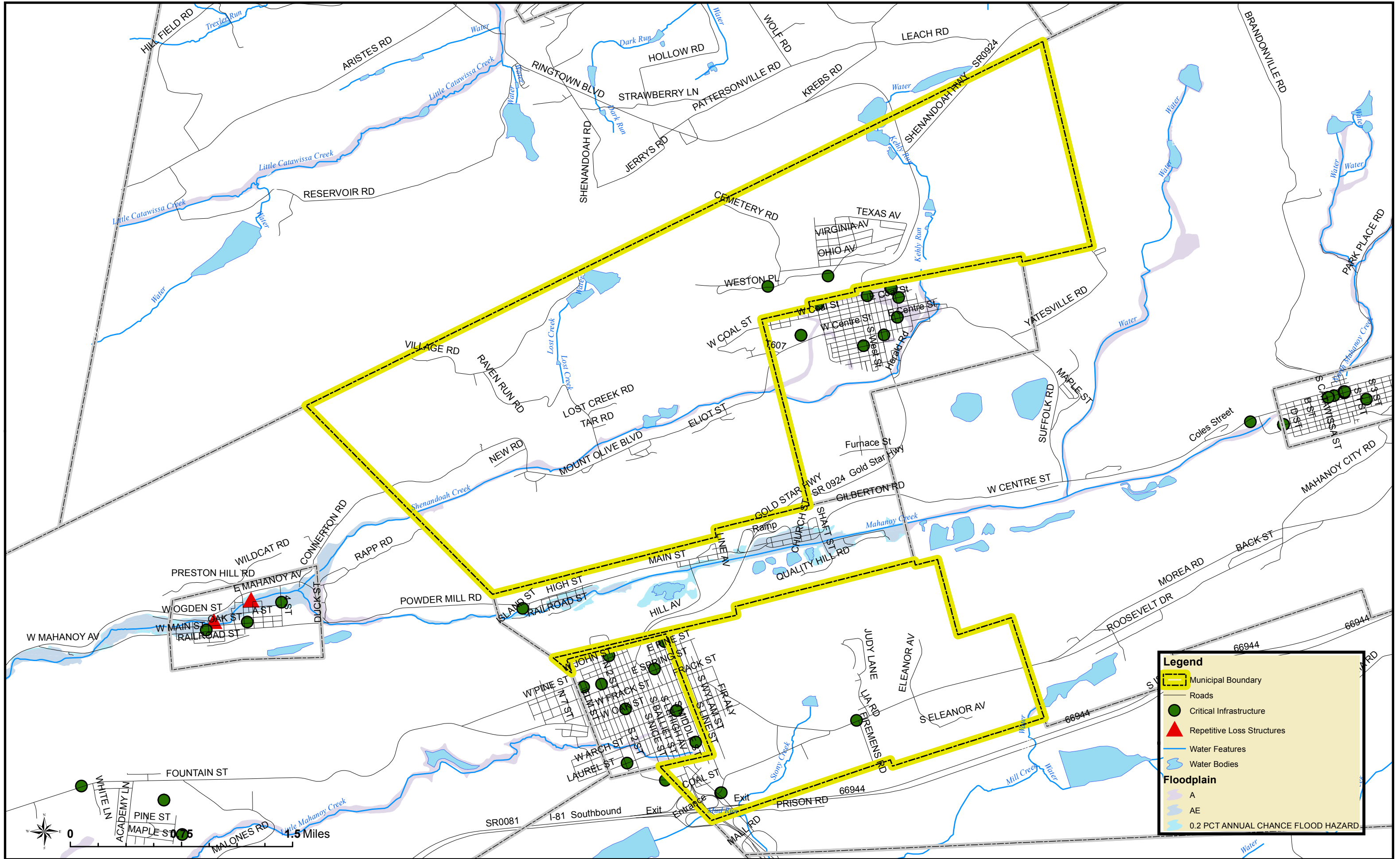
- Municipal Boundary
- Roads
- Critical Infrastructure
- Repetitive Loss Structures
- Water Features
- Water Bodies

**Floodplain**

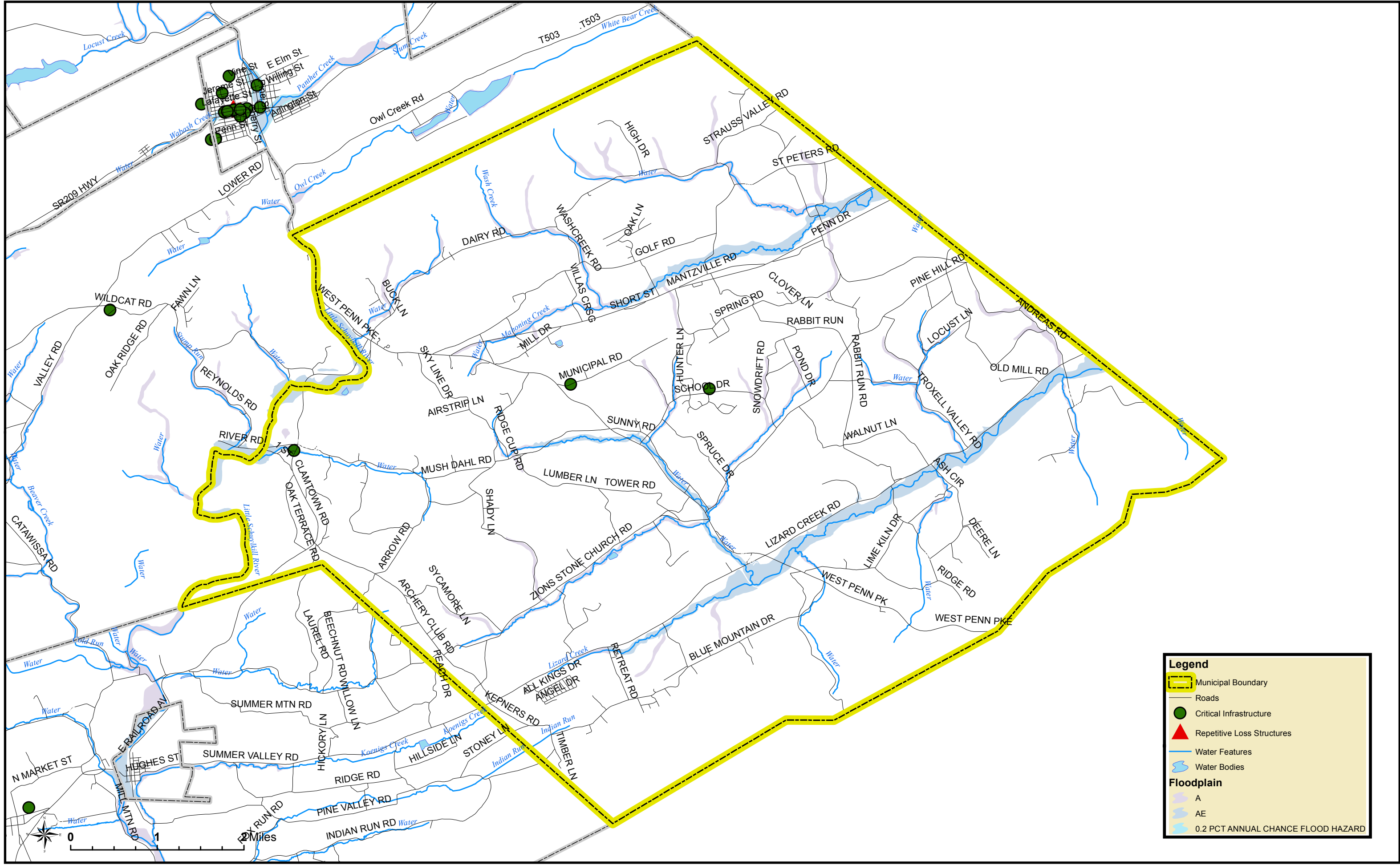
- A
- AE
- 0.2 PCT ANNUAL CHANCE FLOOD HAZARD



# West Mahanoy Township



# West Penn Township



**Legend**

- Municipal Boundary
- Roads
- Critical Infrastructure
- Repetitive Loss Structures
- Water Features
- Water Bodies

**Floodplain**

- A
- AE
- 0.2 PCT ANNUAL CHANCE FLOOD HAZARD