

# Oronoko Charter Township

Berrien County, Michigan











## Zoning Map

Adopted: February 8, 2011

Effective: March 18, 2011

Last Updated: April 13, 2021

### Legend

-  PBC Place Based Code Overlay District
-  PUDs & Site Condos
-  A-R Agricultural Residential
-  E-I Estate Residential
-  R-1 Single Family Residential
-  R-2 Single & Two Family Residential
-  R-3 General Residential
-  B Business
-  U-C University-College
-  M Manufacturing

-  Adam & Mary Estates Site Condo
-  Tabor Woods PUD
-  Pinecrest Site Condo
-  Hildebrand Hills Site Condo
-  Unbridled Acres Site Condo
-  Lake Chapin Shores Site Condo

The undersigned hereby certify this map as the official adopted zoning map of Oronoko Charter Township

Mike Hildebrand  
Township Supervisor

Suzanne Renton  
Township Clerk

Date \_\_\_\_\_

1 inch = 1,500 feet

