











Hagar Township

Berrien County, Michigan

Official Zoning Map

Adopted: June 11, 2012
Effective: June 28, 2012
Amended: September 14, 2020

-  AG-R, Agricultural Residential
-  R-1, Lake Michigan Beach Residential
-  R-2, Single Family Residential
-  R-3, Multi-Family Residential
-  R-4, Manufactured Housing Community
-  RE, Resort & Recreation
-  C-1, Commercial
-  I, Industrial
-  Floodplain Overlay*
-  Sensitive Area Overlay**

* Floodplain Overlay is based on digital mapping data provided by the Federal Emergency Management Agency.

** See Article XIV of Hagar Township Zoning Ordinance.


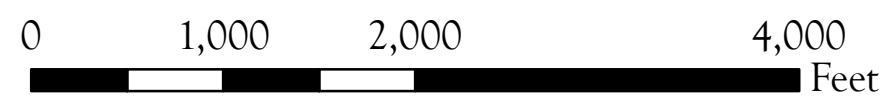
The undersigned hereby certify this map as the official adopted zoning map of Hagar Township

Izzy DiMaggio
Township Supervisor

Sarah Rodriguez
Township Clerk

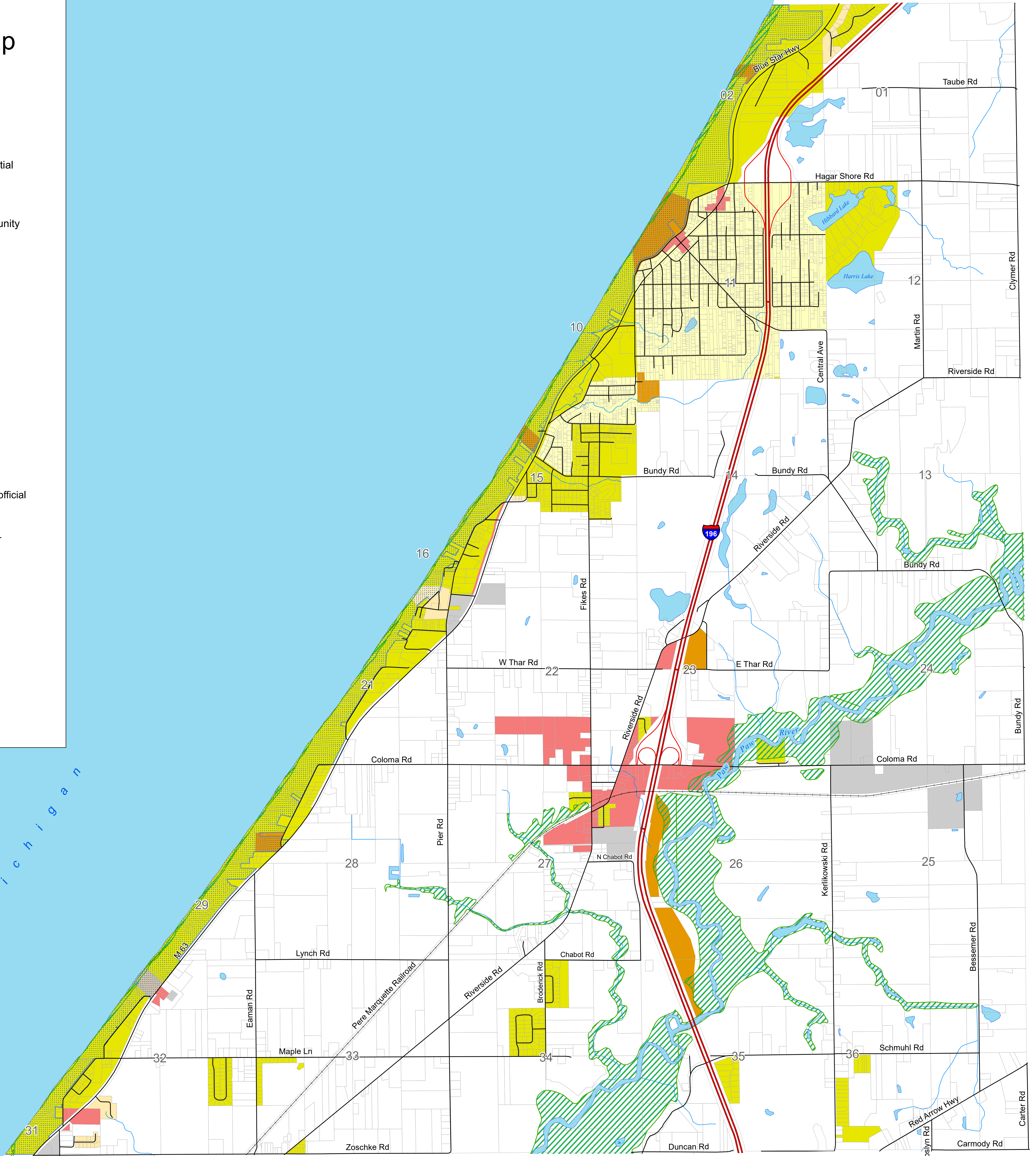
Date _____

1 inch = 1,000 feet



williams&works
engineers | surveyors | planners

Data Source: Berrien County GIS and the Michigan CGI



Covert Township
(Van Buren County)

Coloma Township

Benton Township