


**Appendix C**

# Street Tree Prioritization



# Table of Contents

---

## Replacement Year Maps

---

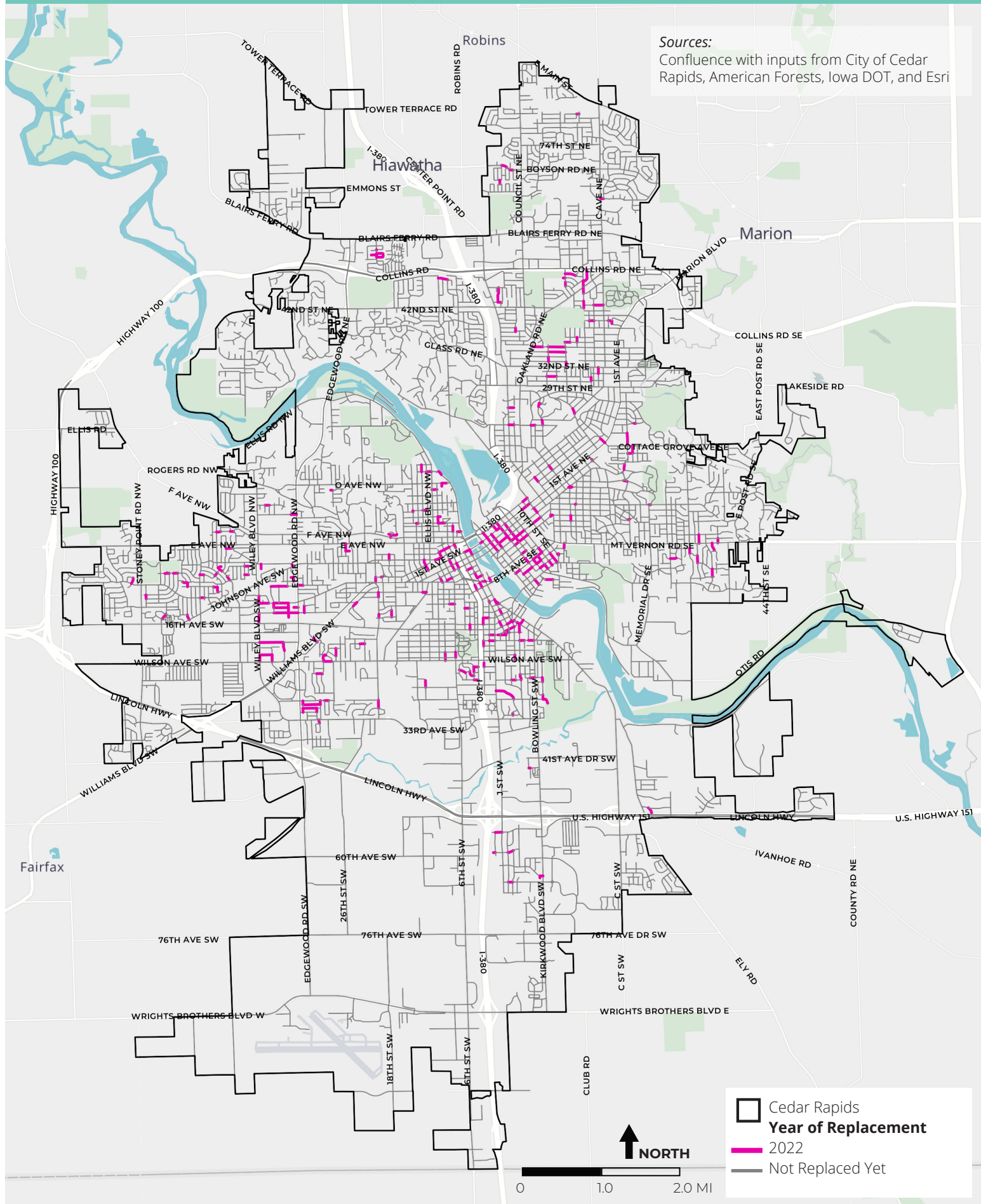
Year One (2022)	3
Year Two (2023)	3
Year Three (2024)	4
Year Four (2025)	4
Year Five (2026)	5
Year Six (2027)	5
Year Seven (2028)	6
Year Eight (2029)	6
Year Nine (2030)	7
Year Ten (2031)	7

## Planting Prioritization

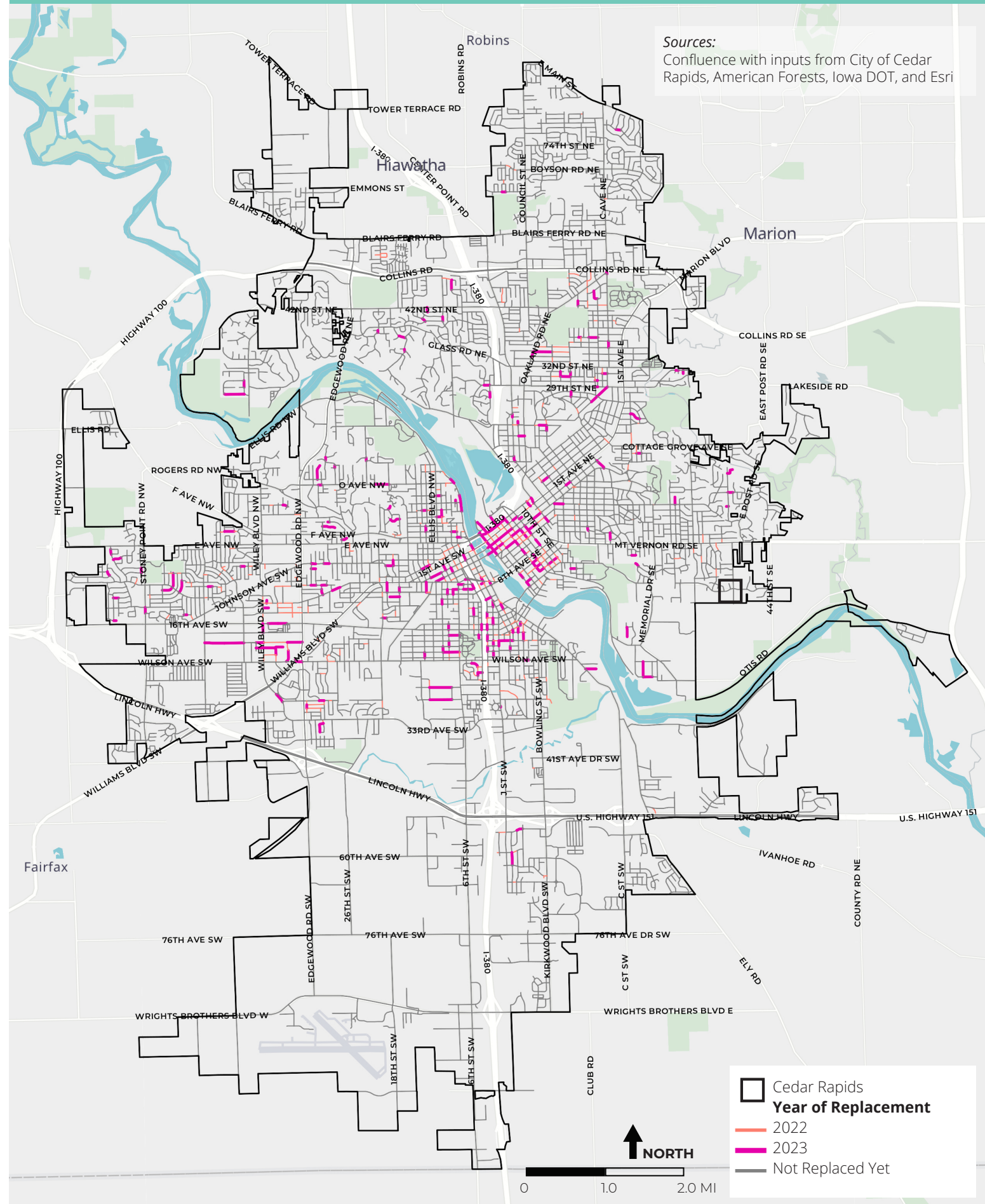
---

Total Tree Plantings	8
Year One	9
Year Two	17
Year Three	24
Year Four	36
Year Five	49
Year Six	62
Year Seven	76
Year Eight	92
Year Nine	108
Year Ten	125

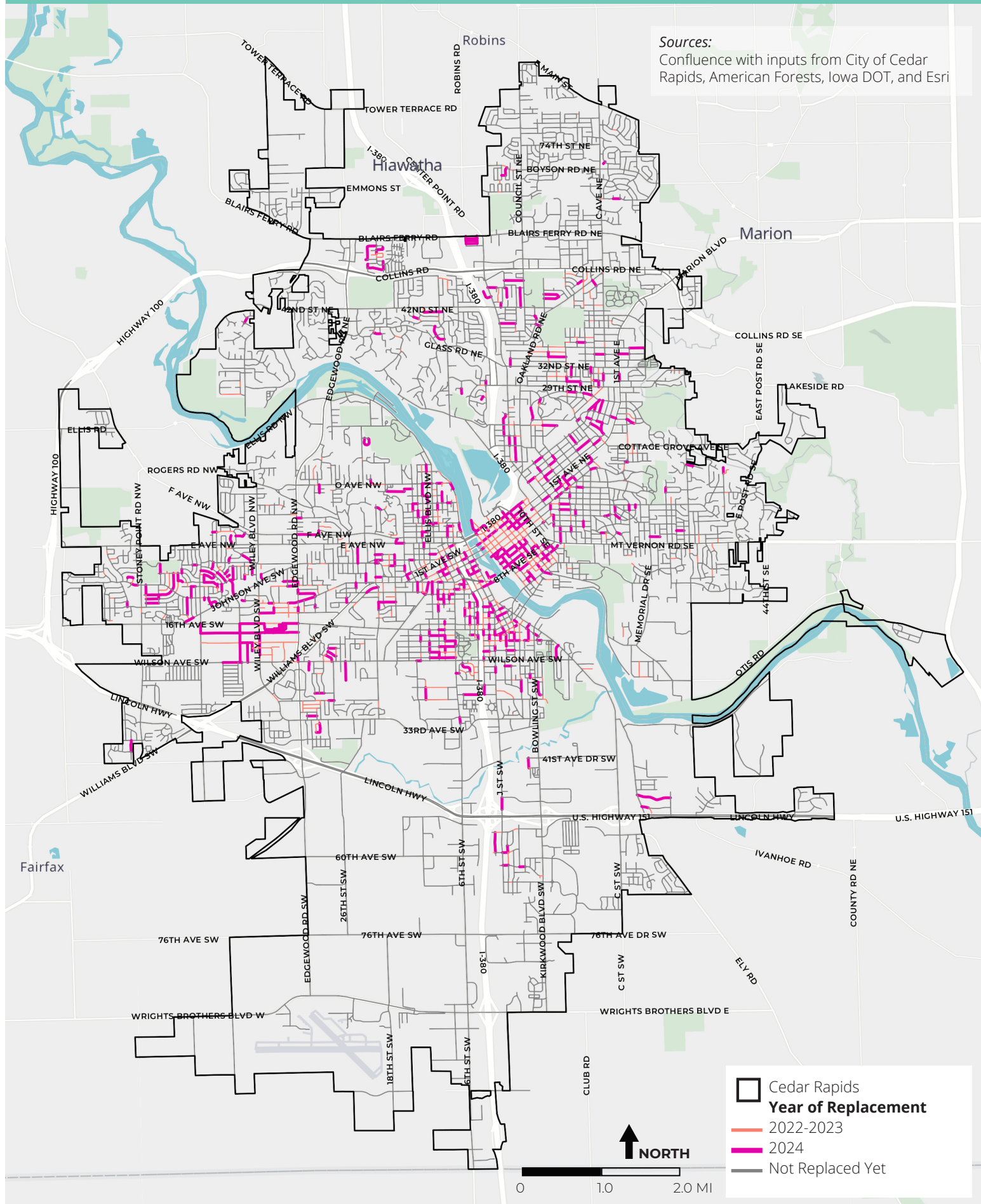
## 2022 Replacements (Year One)



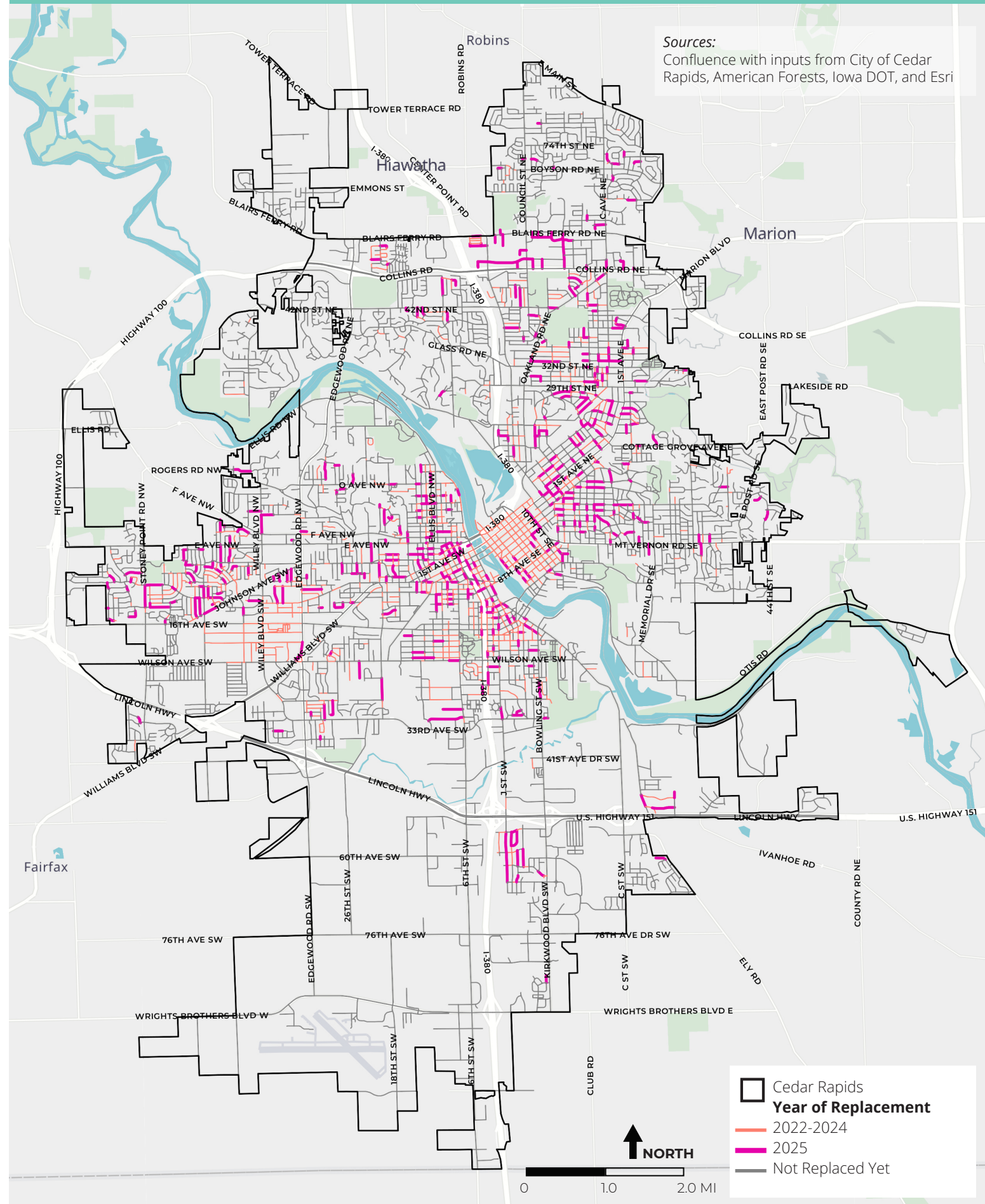
## 2023 Replacements (Year Two)



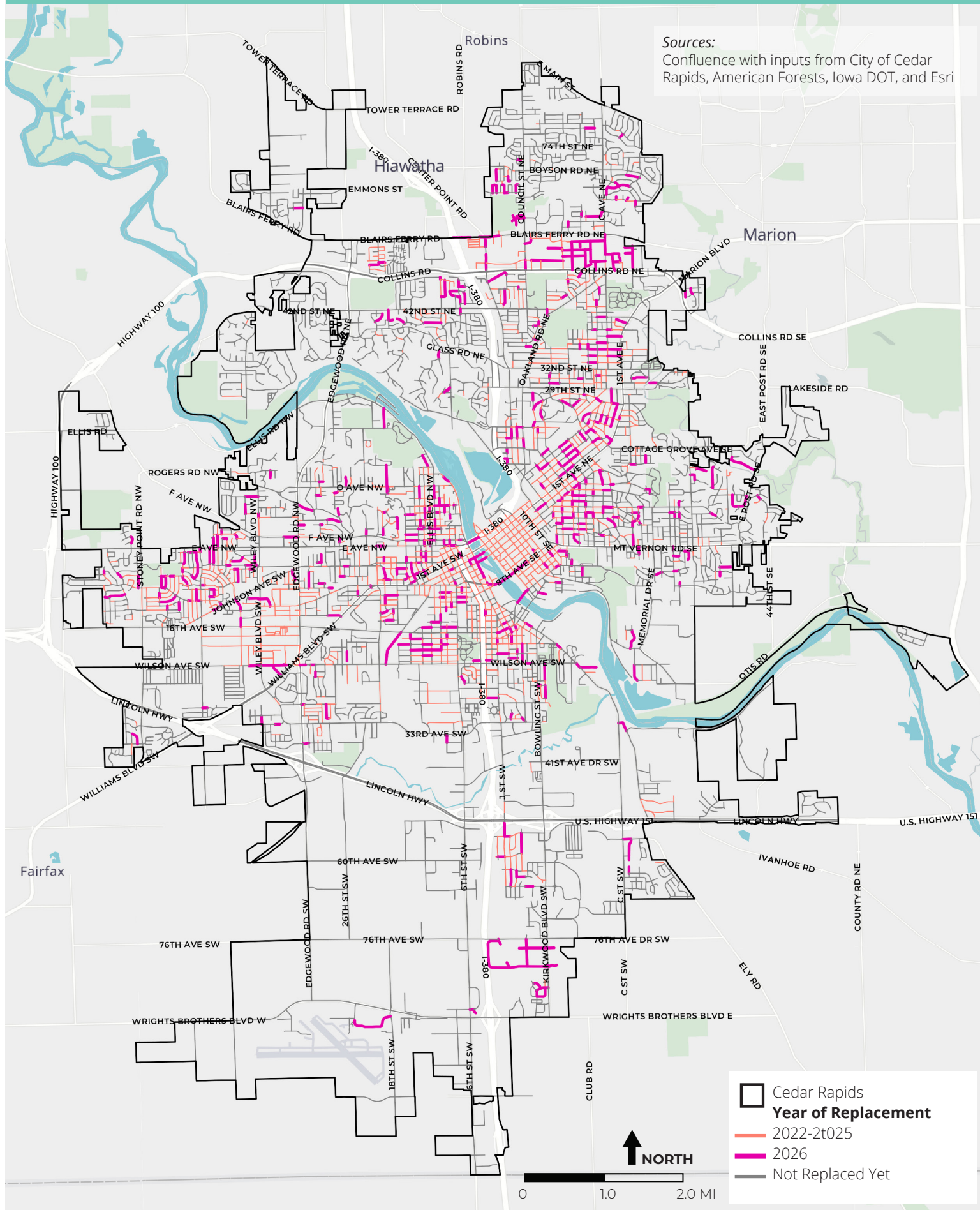
# 2024 Replacements (Year Three)



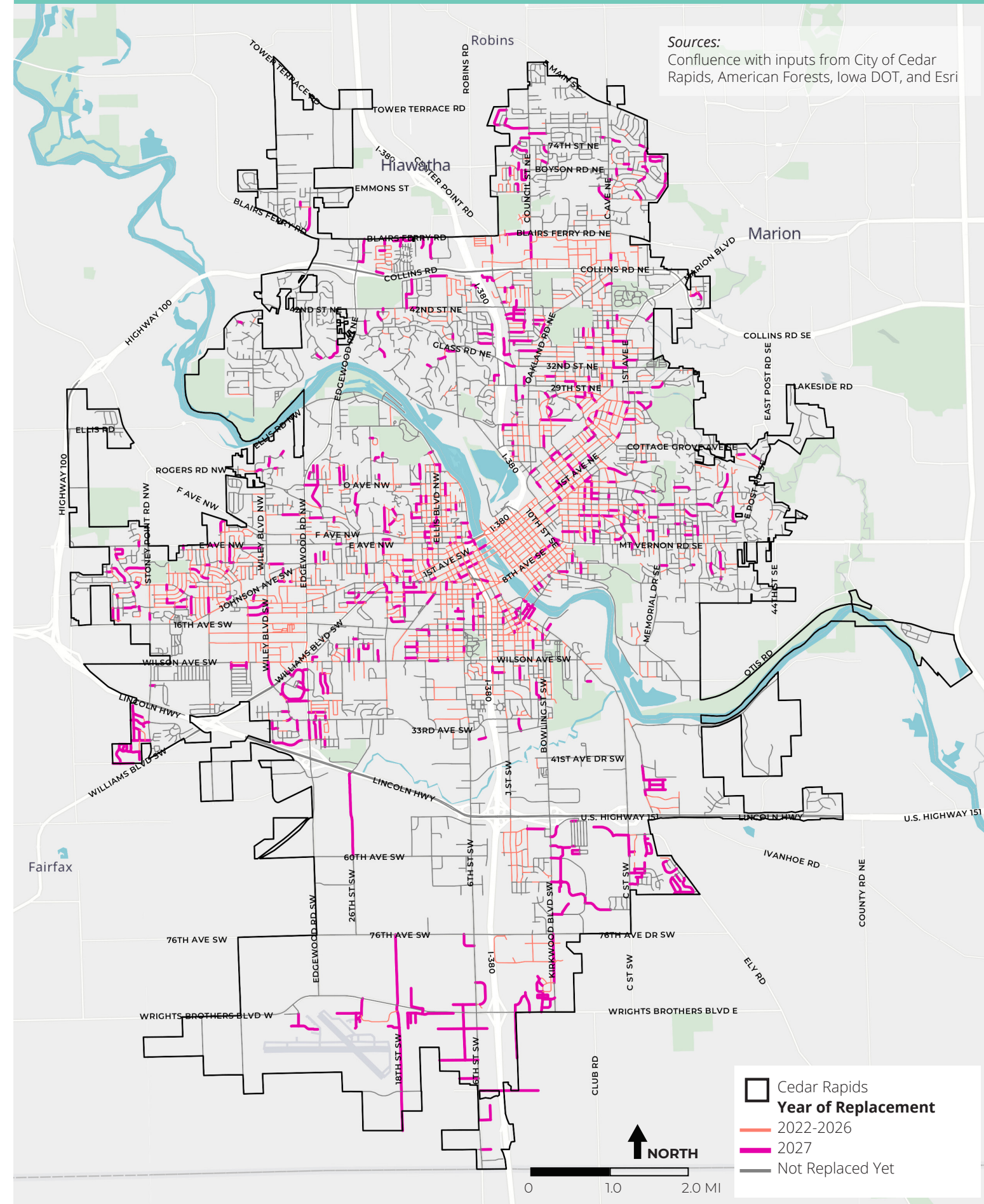
# 2025 Replacements (Year Four)



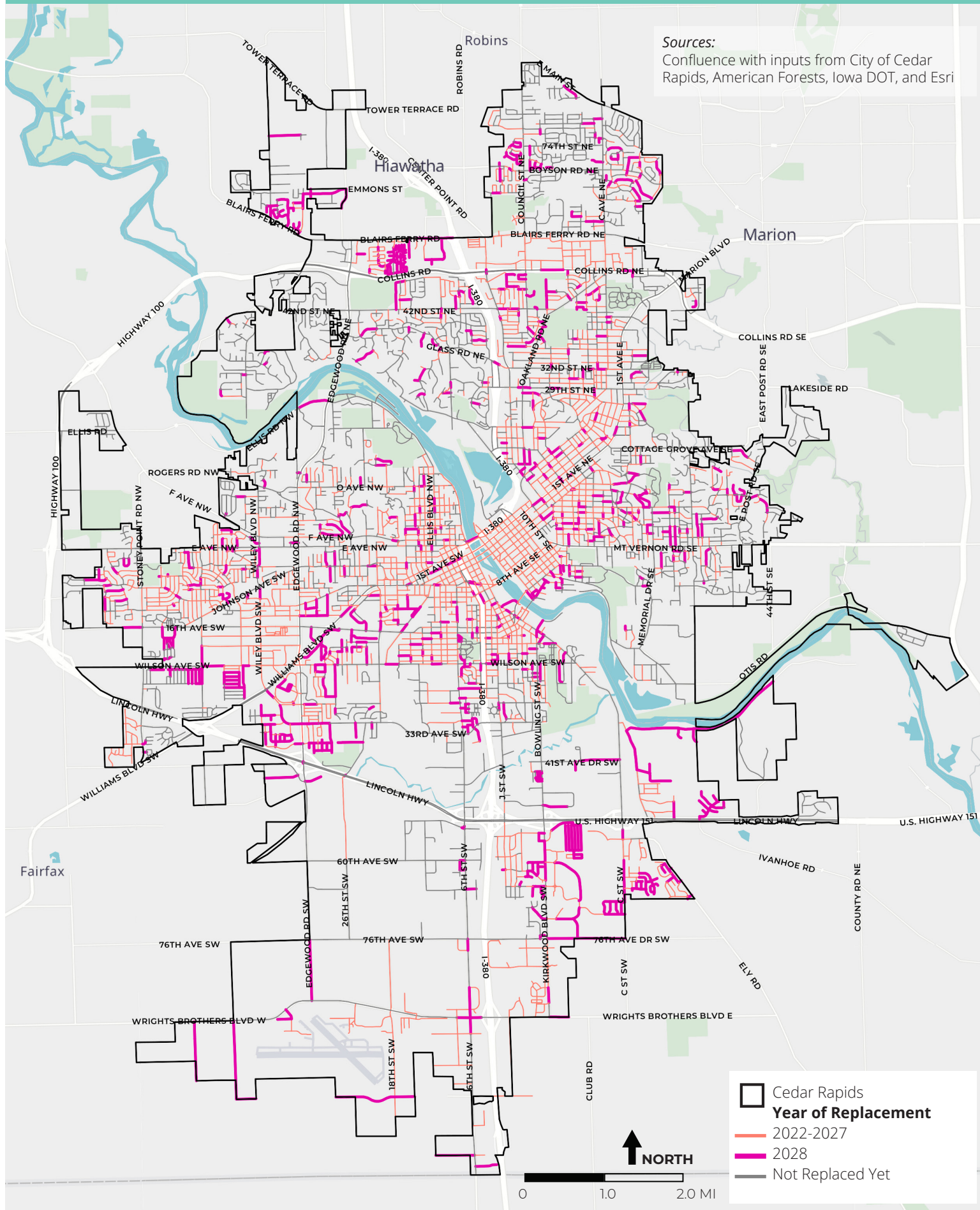
# 2026 Replacements (Year Five)



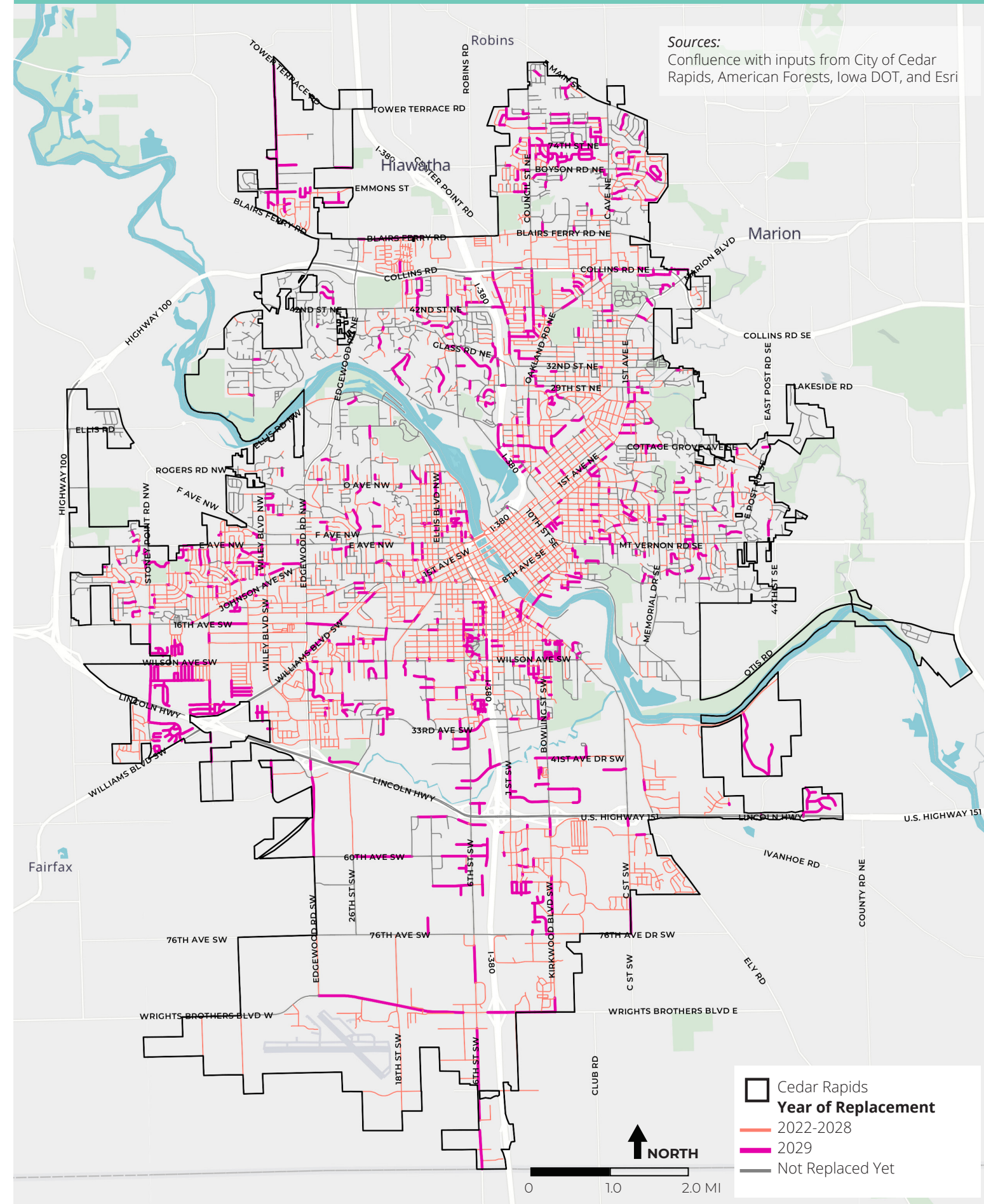
# 2027 Replacements (Year Six)



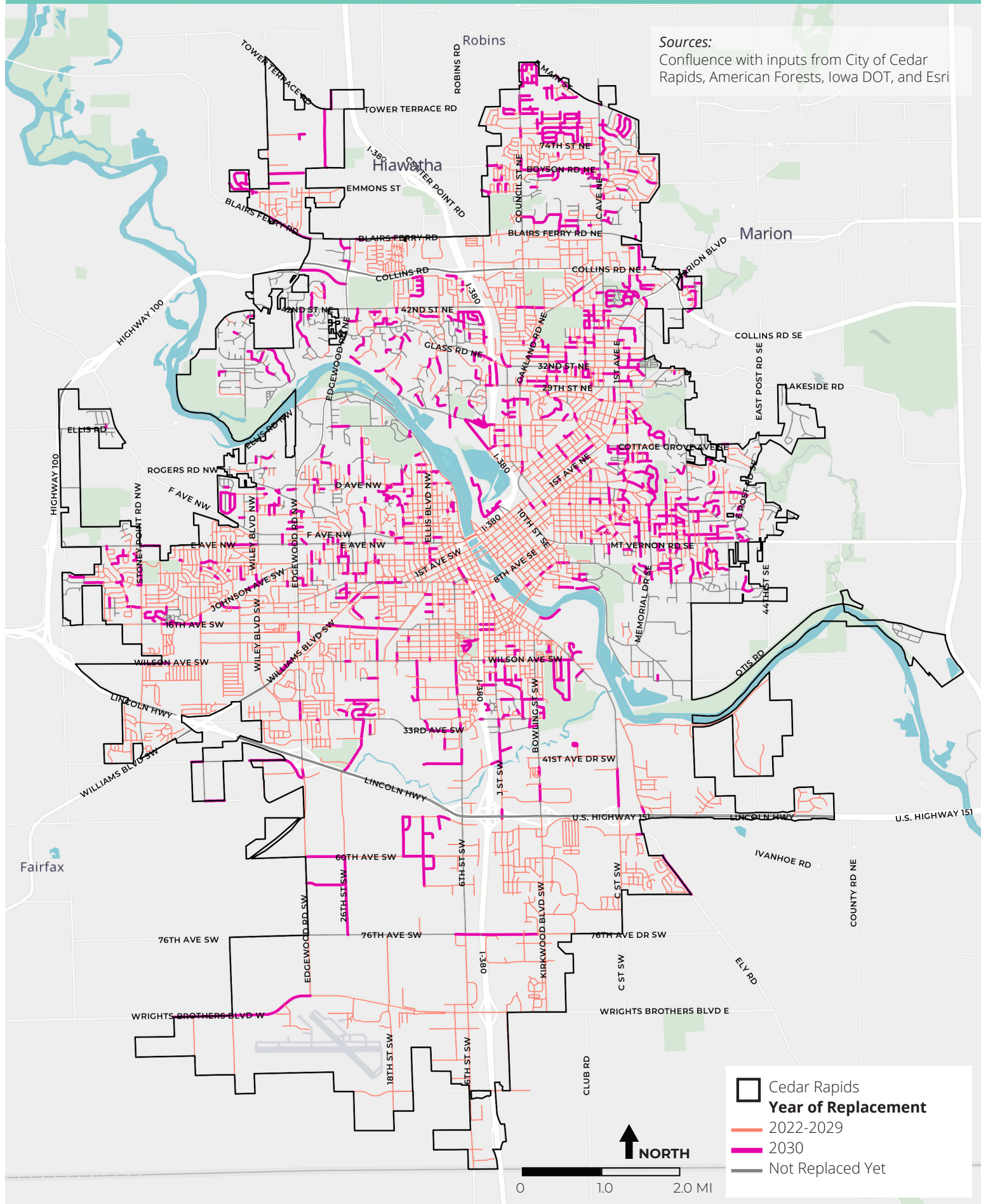
## 2028 Replacements (Year Seven)



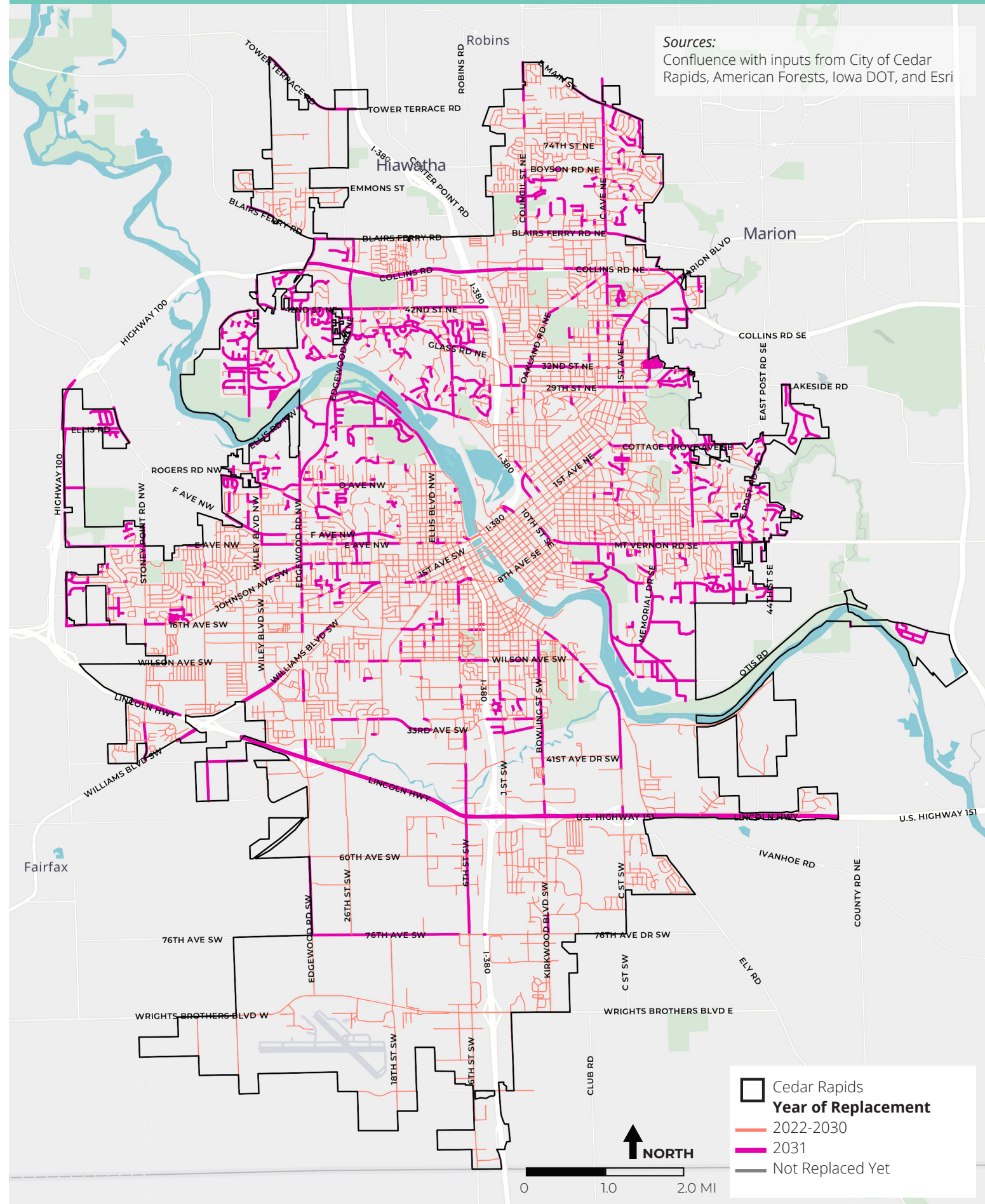
## 2029 Replacements (Year Eight)



# 2030 Replacements (Year Nine)



# 2031 Replacements (Year Ten)



**STREET TREE PLANTING PRIORITIZATION - TOTAL TREE PLANTINGS**

	<b>Planting Year</b>	<b>Total Planting Sites</b>
	1	1,712
	2	1,711
	3	3,850
	4	3,852
	5	3,852
	6	3,851
	7	3,852
	8	3,845
	9	3,866
	10	3,830
	<b>Total ReLeaf Street Trees:</b>	<b>34,221</b>



**Appendix C**

# Street Tree Prioritization

---



**STREET TREE PLANTING PRIORITIZATION - YEAR 1**

Centerline ID	Street Name	Tree Equity Score	Road Class Score	Planting Site Score	Derecho Loss Score	Pedestrian Demand Score	Weighted Score	Planting Year	Total Planting Sites	Character Street	CIP Project Planned
4386	CLIVE DR SW	41	5	18	1.00	12	12.21	1	21		
4385	ADELINE CT SW	41	5	1	1.00	12	12.02	1	4		
4388	AUBURN DR SW	41	5	1	1.00	12	12.02	1	2		
4389	AUBURN DR SW	41	5	0	1.00	11	11.90	1	1		
4370	1ST AVE W	41	4	12	1.00	12	11.64	1	18		
3940	10TH AVE SE	64	5	5	1.00	22	11.59	1	8		
3935	9TH AVE SE	64	5	0	1.00	22	11.53	1	6		
4383	2ND AVE SW	41	5	6	0.80	12	11.07	1	14		
4369	1ST AVE W	41	4	0	0.88	12	10.88	1	7	Yes	
2907	6TH ST SE	39	5	0	0.45	26	10.86	1	7		
12319	WILEY BLVD SW	41	4	5	0.75	17	10.83	1	8	Yes	Yes - 2023
4648	3RD ST SW	63	5	7	1.00	13	10.75	1	10		
3829	3RD ST NW	63	5	4	1.00	11	10.51	1	5		
3835	1ST ST SW	63	3	1	1.00	17	10.09	1	4		
3920	5TH AVE SE	64	5	0	0.64	25	10.06	1	8		Yes - 2023
5406	CHAPEL DR SW	79	5	3	1.00	15	9.86	1	6		
6132	DIAGONAL DR SW	63	2	0	1.00	19	9.79	1	1		
4365	WILEY BLVD NW	41	4	0	0.57	15	9.67	1	10		
16764	12TH AVE SW	41	5	4	0.50	13	9.66	1	10		
4381	WILEY BLVD SW	41	4	17	0.55	14	9.63	1	24		
4589	8TH AVE SW	84	5	0	1.00	16	9.60	1	3		
5078	16TH AVE SW	89	5	1	1.00	19	9.59	1	3		
3818	1ST AVE W	63	2	3	1.00	16	9.51	1	5		Yes - 2022
4494	18TH ST SW	84	5	1	1.00	15	9.51	1	3		Yes - 2022
4682	1ST ST SW	89	5	0	1.00	17	9.38	1	6		
5064	17TH AVE SW	89	5	0	1.00	17	9.38	1	1		
5070	2ND ST SW	89	5	0	1.00	17	9.38	1	5		
4753	4TH ST SE	99	5	3	1.00	23	9.38	1	7		
2923	1ST AVE E	39	2	0	0.64	17	9.37	1	9		
3999	9TH ST SE	64	5	3	0.62	19	9.33	1	13		
5413	DUNHAM DR SW	79	5	2	1.00	10	9.33	1	5		
2941	5TH AVE SE	39	5	3	0.29	19	9.32	1	6		Yes - 2023
4860	29TH ST SW	84	5	3	1.00	13	9.32	1	8		
4623	12TH AVE SW	79	5	0	1.00	10	9.31	1	1		
5400	BRAMBLE RD SW	79	5	0	1.00	10	9.31	1	2		
5052	18TH AVE SW	89	5	0	1.00	16	9.27	1	5		
5083	18TH AVE SW	89	5	0	1.00	16	9.27	1	4		
4429	LA SALLE DR SW	84	5	6	1.00	12	9.25	1	7		

2937	4TH AVE SE	39	5	4	0.14	25	9.24	1	6	
4367	1ST AVE W	41	4	1	0.50	14	9.22	1	2	
3974	10TH AVE SE	64	5	1	0.57	20	9.19	1	6	
17072	29TH ST SW	84	5	0	1.00	12	9.19	1	2	
12513	1ST AVE E	39	2	0	0.50	22	9.17	1	3	
4994	18TH AVE SW	89	5	0	1.00	15	9.17	1	1	
2906	6TH ST SE	39	5	0	0.17	23	9.11	1	1	
12216	OKLAHOMA AVE SW	85	5	4	1.00	11	9.06	1	8	
1976	J AVE NE	94	5	1	1.00	17	9.06	1	2	
4505	16TH ST SW	84	5	7	1.00	10	9.06	1	9	
669	NORTH PINE DR NE	80	5	0	1.00	8	9.04	1	1	
3370	SHARON LN NW	93	5	2	1.00	16	9.03	1	4	
12218	STARWOOD ST SW	85	5	0	1.00	11	9.02	1	3	
3858	6TH AVE SW	63	5	0	0.55	19	9.02	1	6	
4047	16TH AVE SE	99	5	7	1.00	19	9.01	1	11	
4330	SUNRISE DR NW	89	5	3	1.00	13	9.00	1	8	
4663	14TH AVE SW	89	5	0	1.00	13	8.96	1	8	
673	SPRUCE WOOD CT NE	80	5	2	1.00	7	8.95	1	3	
674	NORTH PINE DR NE	80	5	0	1.00	7	8.93	1	1	
3371	SHARON LN NW	93	5	2	1.00	15	8.93	1	4	
3969	9TH AVE SE	64	5	1	0.56	18	8.91	1	6	
6133	VALOR WAY SW	63	5	1	0.50	20	8.90	1	4	
15777	TRENT ST SW	84	5	0	1.00	9	8.88	1	1	
1758	ELMHURST DR NE	94	5	3	1.00	15	8.88	1	14	
13172	5TH AVE SE	100	5	1	1.00	19	8.87	1	2	Yes - 2023
4980	3RD ST SW	89	5	1	1.00	12	8.87	1	9	Yes
13497	5TH AVE SE	100	5	0	1.00	19	8.86	1	1	
14028	GRANDE AVE SE	100	5	0	1.00	19	8.86	1	1	
4315	SKYLINE DR NW	89	5	0	1.00	12	8.86	1	3	
4003	10TH ST SE	99	5	2	1.00	18	8.85	1	3	
12249	22ND AVE SW	41	5	6	0.25	17	8.84	1	17	Yes - 2022
2799	I AVE NW	93	5	3	1.00	14	8.84	1	4	
4013	10TH ST SE	99	5	0	1.00	18	8.82	1	1	
5335	26TH AVE SW	97	5	6	1.00	16	8.82	1	7	
4384	12TH AVE SW	41	5	12	0.33	12	8.81	1	17	
2825	J AVE NW	93	5	0	1.00	14	8.80	1	1	
2843	6TH ST NW	93	5	0	1.00	14	8.80	1	9	
5094	19TH AVE SW	100	5	3	1.00	18	8.79	1	5	
3794	5TH ST SW	63	5	1	0.60	14	8.78	1	6	
4267	ATWOOD DR SW	100	5	2	1.00	18	8.78	1	6	
1005	F AVE NE	92	5	1	1.00	13	8.78	1	3	
14188	HUGHES DR SW	84	5	0	1.00	8	8.77	1	1	

5256	INDIANA ST SW	88	5	4	1.00	10	8.76	1	5	
3453	TOPAZ AVE NW	89	5	0	1.00	11	8.76	1	3	
5027	19TH AVE SW	89	5	0	1.00	11	8.76	1	3	
4390	AUBURN DR SW	41	5	6	0.33	12	8.74	1	8	
4007	15TH ST SE	99	5	0	1.00	17	8.72	1	2	
2955	A AVE NE	39	4	0	0.33	16	8.72	1	3	
2936	4TH AVE SE	39	5	2	0.00	27	8.71	1	2	
5642	MAYDEN AVE SW	85	5	0	1.00	8	8.71	1	2	
2830	I AVE NW	93	5	0	1.00	13	8.70	1	1	
2831	I AVE NW	93	5	0	1.00	13	8.70	1	2	
5205	VAN BUREN DR SW	92	5	3	1.00	12	8.70	1	6	
5389	29TH AVE SW	92	5	1	1.00	12	8.67	1	2	
988	LEE ST NE	92	5	0	1.00	12	8.66	1	3	
3998	9TH ST SE	64	5	2	0.46	20	8.66	1	9	
3795	5TH ST SW	63	5	1	0.57	14	8.64	1	5	
5270	24TH AVE SW	88	5	2	1.00	9	8.64	1	6	
3373	SHARON LN NW	93	5	3	1.00	12	8.63	1	6	
2060	FOREST DR SE	100	5	24	1.00	14	8.61	1	25	
12597	43RD AVE SW	88	5	0	1.00	9	8.61	1	1	
5267	WISCONSIN ST SW	88	5	9	1.00	8	8.61	1	10	
2006	16TH ST NE	95	4	2	1.00	18	8.61	1	7	Yes
2771	I AVE NW	93	5	1	1.00	12	8.61	1	2	
12561	WESTDALE DR SW	41	5	12	0.17	18	8.60	1	13	Yes - 2022
3886	2ND ST SE	39	5	0	0.00	26	8.59	1	1	
3890	2ND ST SE	39	5	0	0.00	26	8.59	1	2	
11711	12TH AVE SW	89	3	0	1.00	19	8.58	1	3	
4310	NORWICK RD SW	89	5	2	1.00	9	8.57	1	9	
987	REGAL AVE NE	92	5	1	1.00	11	8.57	1	5	
3643	18TH ST NW	100	5	1	1.00	16	8.56	1	2	
17075	ELMHURST DR NE	100	5	1	1.00	16	8.56	1	2	
4964	6TH ST SW	79	3	4	1.00	12	8.56	1	8	
5401	CAMEO LN SW	92	5	0	1.00	11	8.56	1	3	
5362	TERESA DR SW	100	5	0	1.00	16	8.55	1	3	
17029	WARDE AVE	100	5	0	1.00	16	8.55	1	1	
5232	11TH ST SW	88	5	2	1.00	8	8.53	1	4	
3968	9TH AVE SE	64	5	0	0.46	19	8.53	1	6	
5265	26TH AVE SW	88	5	1	1.00	8	8.52	1	3	
4366	1ST AVE W	41	4	3	0.33	15	8.52	1	5	Yes - 2022
4919	8TH ST SW	79	5	0	0.80	12	8.51	1	4	
13040	SCOTTY DR SW	41	5	6	0.29	12	8.50	1	14	
16722	66TH AVE SW	85	5	0	1.00	6	8.50	1	1	
1004	DANBURY ST NE	95	5	3	1.00	12	8.50	1	9	

5641	MILLER AVE SW	85	5	9	1.00	5	8.50	1	12	
2880	3RD ST NW	93	5	0	1.00	11	8.49	1	4	
2886	G AVE NW	93	5	0	1.00	11	8.49	1	1	
4468	CHANDLER ST SW	100	5	4	1.00	15	8.49	1	7	
4656	2ND ST SW	63	4	1	0.60	16	8.49	1	10	
455	BOYSON RD NE	82	3	6	1.00	13	8.49	1	7	
5653	MAYDEN AVE SW	88	5	7	1.00	7	8.49	1	8	
5253	ILLINOIS ST SW	88	5	6	1.00	7	8.47	1	10	
5072	2ND ST SW	89	5	0	0.78	19	8.47	1	7	
5108	HAMILTON ST SW	100	5	2	1.00	15	8.47	1	4	
2615	MONTCLAIR DR NW	89	5	2	1.00	8	8.47	1	4	
2984	4TH AVE SE	39	5	3	0.18	16	8.47	1	8	
4668	2ND ST SW	89	4	0	1.00	13	8.46	1	1	
3668	MAPLE DR NW	100	5	1	1.00	15	8.46	1	2	
1225	SHERMAN ST NE	100	5	0	1.00	15	8.45	1	1	
3477	JACOLYN DR NW	100	5	0	1.00	15	8.45	1	1	
3522	HARNETT ST NW	100	5	0	1.00	15	8.45	1	1	
3769	9TH ST NW	100	5	0	1.00	15	8.45	1	1	
12502	18TH AVE SW	89	5	0	0.83	16	8.44	1	5	
5191	WILSON AVE SW	84	3	4	1.00	14	8.44	1	6	
3378	GORDON AVE NW	93	5	3	1.00	10	8.42	1	10	Yes - 2023
461	BOYSON RD NE	82	3	0	1.00	13	8.42	1	3	
4920	8TH ST SW	79	5	1	0.78	12	8.42	1	11	
5323	MALLORY ST SW	97	5	7	1.00	12	8.41	1	10	
4560	10TH AVE SW	100	5	5	1.00	14	8.40	1	6	
4699	C ST SW	89	3	2	1.00	17	8.40	1	4	
3748	B AVE NW	63	5	2	0.54	13	8.38	1	10	
2924	1ST AVE E	39	2	0	0.44	17	8.38	1	4	
679	WESTERN PINE DR NE	80	5	4	0.90	6	8.37	1	19	
13067	SAND LN NW	98	5	0	1.00	13	8.37	1	7	
12158	20TH AVE SW	41	5	1	0.25	13	8.37	1	9	
625	BRENTWOOD DR NE	100	5	2	1.00	14	8.37	1	5	
5364	TERESA DR SW	100	5	2	1.00	14	8.37	1	5	
4188	39TH ST SE	100	5	1	1.00	14	8.36	1	3	
1281	35TH ST NE	100	5	10	1.00	13	8.35	1	15	Yes - 2024
5425	18TH ST SW	92	5	0	1.00	9	8.35	1	1	
2815	K AVE NW	100	5	0	1.00	14	8.34	1	5	
3780	8TH ST SW	100	5	0	1.00	14	8.34	1	1	
1032	42ND ST NE	95	5	7	1.00	10	8.34	1	11	
5282	3RD ST SW	97	5	0	1.00	12	8.33	1	5	
3294	36TH ST SE	100	5	8	1.00	13	8.33	1	15	
1279	35TH ST NE	100	5	7	1.00	13	8.32	1	10	Yes - 2024

4180	36TH ST SE	100	5	6	1.00	13	8.31	1	8	
3982	11TH AVE SE	64	5	0	0.38	21	8.30	1	3	
2940	5TH AVE SE	39	5	2	0.00	23	8.30	1	6	Yes - 2023
14026	3RD AVE SE	95	3	0	1.00	20	8.29	1	2	
5391	CARRIAGE DR SW	79	5	5	0.76	11	8.29	1	19	
5061	17TH AVE SW	89	5	2	0.78	17	8.29	1	9	
4304	CHERRY HILL RD NW	93	5	0	1.00	9	8.29	1	1	
3539	WESLEY DR NW	100	5	4	1.00	13	8.29	1	5	
4996	N ST SW	79	5	1	0.75	12	8.28	1	8	
2314	9TH ST NW	100	5	3	1.00	13	8.28	1	8	
4681	1ST ST SW	89	3	0	1.00	16	8.27	1	1	
2624	MONTCLAIR DR NW	89	5	3	1.00	6	8.27	1	6	
1037	F AVE NE	95	5	1	1.00	10	8.27	1	5	
3474	JACOLYN DR NW	100	5	2	1.00	13	8.26	1	6	
4395	SUE LN NW	100	5	2	1.00	13	8.26	1	5	Yes - 2023
13093	VERA CT NW	100	5	2	1.00	13	8.26	1	4	
3747	B AVE NW	63	5	2	0.56	11	8.26	1	9	
3792	4TH AVE SW	100	5	0	0.90	18	8.26	1	10	Yes
2087	LINN BLVD SE	100	5	1	1.00	13	8.25	1	2	
3753	9TH ST NW	100	5	1	1.00	13	8.25	1	2	
4214	34TH ST SE	100	5	1	1.00	13	8.25	1	7	
5080	D ST SW	89	5	2	0.75	18	8.25	1	7	
3990	7TH ST SE	64	3	2	0.60	19	8.25	1	11	
889	TOWNE HOUSE DR NE	97	5	1	1.00	11	8.24	1	8	
1952	J AVE NE	100	5	0	1.00	13	8.24	1	3	
2290	N AVE NW	100	5	0	1.00	13	8.24	1	2	
2307	PENN AVE NW	100	5	0	1.00	13	8.24	1	1	
2857	11TH ST NW	100	5	0	1.00	13	8.24	1	2	
3493	JUPITER AVE NW	100	5	0	1.00	13	8.24	1	3	
11763	MIDWAY DR NW	100	5	0	1.00	13	8.24	1	1	
3993	8TH ST SE	64	3	5	0.57	20	8.24	1	14	
3996	8TH ST SE	64	3	7	0.63	17	8.22	1	12	
1485	34TH ST NE	100	5	7	1.00	12	8.22	1	8	
4513	18TH ST SW	84	5	2	0.80	12	8.21	1	6	Yes - 2022
5601	ELY RD SW	88	5	0	1.00	5	8.20	1	1	
17349	10TH AVE SE	64	5	0	0.33	22	8.20	1	1	
3407	JACOLYN DR NW	100	5	4	1.00	12	8.18	1	5	
5092	19TH AVE SW	89	5	1	0.80	15	8.18	1	5	
3601	22ND ST NW	99	5	7	1.00	11	8.18	1	10	
1790	PRAIRIE DR NE	100	4	29	1.00	14	8.17	1	30	
5320	OUTLOOK DR SW	97	5	13	1.00	9	8.17	1	16	
3751	6TH ST NW	63	5	0	0.50	13	8.17	1	4	Yes - 2022

3839	L ST SW	63	5	0	0.50	13	8.17	1	3	
678	SPRUCE WOOD DR NE	80	5	6	0.83	7	8.17	1	16	
3283	40TH ST SE	100	5	2	1.00	12	8.16	1	4	Yes - 2022
3397	HOLLY AVE NW	100	5	2	1.00	12	8.16	1	4	
4290	1ST AVE W	89	4	0	1.00	10	8.15	1	7	
1724	M AVE NE	100	5	1	1.00	12	8.15	1	2	
3648	HIGHLAND DR NW	100	5	1	1.00	12	8.15	1	10	
1007	F AVE NE	100	5	0	1.00	12	8.14	1	5	
1299	G AVE NE	100	5	0	1.00	12	8.14	1	1	
1357	39TH ST NE	100	5	0	1.00	12	8.14	1	3	
2301	5TH ST NW	100	5	0	1.00	12	8.14	1	4	
2644	JACKSON DR NW	100	5	0	1.00	12	8.14	1	2	
3140	5TH AVE SE	100	5	0	1.00	12	8.14	1	4	
3399	HOLLY AVE NW	100	5	0	1.00	12	8.14	1	2	
12508	LINDALE AVE NE	100	5	0	1.00	12	8.14	1	5	
17264	CRESTWOOD DR NW	100	5	0	1.00	12	8.14	1	1	Yes - 2023
891	TOWNE HOUSE DR NE	97	5	0	1.00	10	8.13	1	3	
4375	SUE LN NW	100	5	8	1.00	11	8.12	1	12	
3849	2ND ST SW	63	4	2	0.50	17	8.10	1	6	
5316	26TH AVE SW	97	5	7	1.00	9	8.10	1	8	Yes
5392	PEBBLE DR SW	79	5	4	0.71	12	8.10	1	22	
15089	DORCHESTER PL NE	88	5	0	1.00	4	8.10	1	2	
4857	26TH ST SW	84	5	4	0.83	9	8.09	1	10	Yes
4203	38TH ST SE	100	5	13	1.00	10	8.08	1	14	
4684	1ST ST SW	89	5	2	0.71	18	8.07	1	10	
3853	4TH AVE SW	63	5	5	0.43	15	8.07	1	10	
1301	36TH ST NE	100	5	3	1.00	11	8.07	1	4	
5463	CLOVER DR SW	100	5	3	1.00	11	8.07	1	4	
2394	14TH ST NE	95	5	1	0.83	16	8.06	1	6	
2741	16TH ST NW	100	5	2	1.00	11	8.06	1	4	
4374	SUE LN NW	100	5	2	1.00	11	8.06	1	11	
5054	MALLORY ST SW	89	5	13	0.73	16	8.06	1	22	
3030	BEVER AVE SE	100	4	0	1.00	16	8.05	1	1	
1362	HART CT NE	100	5	1	1.00	11	8.05	1	5	
2080	LIBERTY DR SE	100	5	1	1.00	11	8.05	1	6	
2515	BLAKE BLVD SE	100	5	1	1.00	11	8.05	1	2	
12976	SEMINOLE AVE NW	100	5	1	1.00	11	8.05	1	6	
454	BOXWOOD LN NE	100	5	0	1.00	11	8.03	1	2	
1495	PRAIRIE DR NE	100	5	0	1.00	11	8.03	1	2	
2042	CRESCENT ST SE	100	5	0	1.00	11	8.03	1	1	
2742	SEMINOLE AVE NW	100	5	0	1.00	11	8.03	1	3	
3442	RAY DR NW	100	5	0	1.00	11	8.03	1	2	

5496	PARKVIEW PAVILION RD	100	5	0	1.00	11	8.03	1	2	
1557	D AVE NE	100	5	2	0.93	14	8.03	1	16	Yes
13758	21ST ST NE	100	5	0	0.83	19	8.03	1	7	Yes
1506	30TH ST NE	100	5	8	1.00	10	8.02	1	9	
3602	WES CT NW	99	5	2	1.00	10	8.02	1	5	
927	43RD ST NE	85	5	4	0.67	17	8.02	1	7	Yes
3929	7TH AVE SE	64	5	2	0.33	20	8.02	1	7	
3956	6TH ST SE	64	5	2	0.33	20	8.02	1	6	
2273	O AVE NW	100	5	7	1.00	10	8.01	1	10	
2953	3RD AVE SE	39	3	0	0.00	30	8.00	1	1	
3949	5TH ST SE	64	5	0	0.33	20	7.99	1	5	
3732	A AVE NW	63	5	1	0.46	13	7.99	1	9	
2918	1ST AVE E	39	2	3	0.21	24	7.98	1	6	
3001	12TH ST SE	95	3	0	1.00	17	7.98	1	1	
4151	12TH AVE SE	100	5	4	1.00	10	7.98	1	7	
3988	7TH ST SE	64	3	4	0.50	21	7.97	1	9	
3181	BEVER AVE SE	100	4	2	1.00	15	7.97	1	3	
5010	3RD ST SW	89	5	2	0.90	8	7.97	1	21	
1527	EASTERN AVE NE	100	5	3	1.00	10	7.96	1	4	
1850	23RD STREET DR SE	100	5	3	1.00	10	7.96	1	5	
2536	FOREST DR SE	100	5	3	1.00	10	7.96	1	4	
3502	FORD AVE NW	100	5	3	1.00	10	7.96	1	8	
5404	CHAPEL DR SW	79	5	1	0.67	13	7.96	1	3	
928	WALKER ST NE	85	5	6	0.69	15	7.96	1	18	
3045	16TH ST SE	100	5	3	0.88	16	7.96	1	10	Yes
5063	17TH AVE SW	89	5	1	0.71	17	7.96	1	7	
991	GATEWAY ST NE	92	5	2	0.83	13	7.96	1	7	Yes Yes - 2022
1038	F AVE NE	100	5	2	1.00	10	7.95	1	5	
1328	39TH ST NE	100	5	2	1.00	10	7.95	1	4	
4282	BURDETTE DR SW	100	5	2	1.00	10	7.95	1	13	Yes
2213	N AVE NW	100	5	1	1.00	10	7.94	1	2	
2334	1ST ST NW	100	5	1	1.00	10	7.94	1	3	
5044	18TH AVE SW	89	5	2	0.67	19	7.94	1	4	

**Total Tree Plantings Year 1: 1,712**



**Appendix C**

# Street Tree Prioritization



**STREET TREE PLANTING PRIORITIZATION - YEAR 2**

Centerline ID	Street Name	Tree Equity Score	Road Class Score	Planting Site Score	Derecho Loss Score	Pedestrian Demand Score	Weighted Score	Planting Year	Total Planting Sites	Character Street	CIP Project Planned
4484	15TH ST SW	84	5	0	0.67	16	7.93	2	3		
1294	37TH ST NE	100	5	0	1.00	10	7.93	2	4		
1502	MOUND FARM DR NE	100	5	0	1.00	10	7.93	2	1		
2412	CRESCENT ST SE	100	5	0	1.00	10	7.93	2	2		
2551	31ST ST SE	100	5	0	1.00	10	7.93	2	1		
2592	TRAILRIDGE RD SE	100	5	0	1.00	10	7.93	2	2		Yes - 2022
14045	ROCKVALLEY LN NW	98	5	6	1.00	8	7.92	2	10		
5371	QUARRY AVE SW	100	5	8	1.00	9	7.92	2	9		
5237	27TH AVE SW	88	5	30	0.81	8	7.91	2	43		
4403	29TH ST NW	100	5	7	1.00	9	7.91	2	8		
11995	JACKSON DR NW	100	5	7	1.00	9	7.91	2	10		
2895	8TH ST SE	39	3	0	0.25	17	7.91	2	1		
2957	COE RD NE	39	3	0	0.25	17	7.91	2	3		
2933	3RD AVE SE	39	3	0	0.13	23	7.90	2	2		
2948	2ND AVE SE	39	3	0	0.00	29	7.90	2	1		
4397	SUE LN NW	100	5	6	1.00	9	7.90	2	9		
4644	3RD ST SW	89	5	3	0.80	12	7.89	2	7	Yes	
2995	3RD AVE SE	39	3	0	0.27	16	7.89	2	10		
2904	6TH ST NE	39	5	2	0.00	19	7.88	2	2		Yes - 2022
4488	17TH ST SW	84	5	6	0.64	16	7.88	2	18		
3880	1ST ST SE	39	4	0	0.00	24	7.88	2	2		
2712	WILLIAM CT NW	100	5	4	1.00	9	7.87	2	6		
5003	L ST SW	89	5	1	0.80	12	7.87	2	5		
1711	SIERRA DR NE	100	5	3	1.00	9	7.86	2	4		
3570	HOGAN AVE NW	100	5	3	1.00	9	7.86	2	5		
4683	1ST ST SW	89	5	4	0.67	18	7.86	2	12		
2407	2ND AVE SE	95	3	1	0.89	21	7.85	2	12	Yes	
5304	WILSON AVE SW	97	3	0	1.00	17	7.85	2	1		
2332	1ST ST NW	100	5	2	1.00	9	7.85	2	3		
1034	CULVER ST NE	100	5	1	1.00	9	7.84	2	4		
2875	1ST ST NW	100	5	0	1.00	9	7.83	2	2		
6172	HUNT RIDGE RD SE	100	5	0	1.00	9	7.83	2	4		
16675	SUE LN NW	100	5	0	1.00	9	7.83	2	1		
4824	WILEY BLVD SW	41	4	0	0.22	14	7.82	2	2		Yes - 2023
11967	20TH AVE SW	41	5	0	0.14	13	7.82	2	1		
5053	MALLORY ST SW	89	5	3	0.72	15	7.81	2	21		
5059	BARBER ST SW	89	5	0	0.67	18	7.81	2	3		
3781	7TH ST SW	63	5	3	0.40	14	7.80	2	5		

3865	1ST ST SW	63	3	1	0.50	19	7.80	2	3	
14047	BROOKHAVEN DR NW	98	5	4	1.00	7	7.80	2	5	
5415	ARDSLEY LN SW	79	5	0	0.70	10	7.79	2	17	
3981	11TH AVE SE	64	5	0	0.25	22	7.78	2	4	Yes - 2022
13042	20TH AVE SW	41	5	0	0.15	12	7.78	2	12	
5266	WISCONSIN ST SW	88	5	18	0.75	11	7.77	2	21	Yes
4604	7TH AVE SW	100	5	4	0.88	14	7.76	2	12	Yes
1918	CENTER POINT RD NE	94	3	2	1.00	14	7.76	2	3	Yes - 2022
5011	3RD ST SW	89	5	4	0.83	9	7.76	2	14	Yes
587	NORTHBROOK DR NE	100	5	3	1.00	8	7.76	2	4	
2738	YUMA DR NW	100	5	3	1.00	8	7.76	2	12	
3757	A AVE NW	100	5	2	0.86	15	7.76	2	9	Yes
2824	J AVE NW	100	5	3	0.83	16	7.75	2	8	Yes
3758	A AVE NW	100	5	3	0.83	16	7.75	2	8	Yes
13199	STONE TERRACE DR SW	98	5	0	1.00	7	7.75	2	4	
2720	APACHE TRL NW	100	5	2	1.00	8	7.75	2	6	
5067	1ST ST SW	89	5	3	0.67	17	7.74	2	5	
5160	24TH AVE SE	100	5	1	1.00	8	7.74	2	2	
3937	9TH AVE SE	64	5	1	0.30	19	7.73	2	5	
2902	7TH ST SE	39	3	0	0.11	22	7.73	2	2	
2325	3RD ST NW	100	5	0	1.00	8	7.72	2	2	
4322	KESWICK CT SW	100	5	0	1.00	8	7.72	2	1	
2999	12TH ST SE	39	5	5	0.00	17	7.71	2	5	
5099	2ND ST SW	89	5	9	0.75	12	7.71	2	13	Yes
3950	5TH ST SE	64	5	2	0.25	21	7.70	2	6	
5435	29TH AVE SW	88	5	35	0.80	6	7.70	2	39	Yes
4943	21ST AVE SW	79	5	2	0.65	11	7.69	2	21	
2932	3RD AVE SE	39	3	0	0.00	27	7.69	2	1	
3888	3RD AVE SE	39	3	0	0.00	27	7.69	2	1	
1507	30TH ST NE	100	5	6	1.00	7	7.69	2	9	
12504	19TH AVE SW	89	5	4	0.71	14	7.68	2	9	
4981	K ST SW	89	5	3	0.71	14	7.67	2	14	
2329	1ST ST NW	100	5	4	1.00	7	7.67	2	7	
3368	EASTVIEW DR NW	93	5	6	0.80	12	7.66	2	21	
3789	3RD AVE SW	63	3	7	0.56	14	7.66	2	16	
1855	25TH STREET DR SE	100	5	7	0.89	12	7.66	2	24	
2233	O AVE NW	100	4	2	1.00	12	7.66	2	27	
2921	1ST AVE E	39	2	0	0.30	17	7.66	2	3	
4107	12TH AVE SE	100	5	3	1.00	7	7.65	2	4	
4916	9TH ST SW	79	5	1	0.67	10	7.65	2	7	
5161	ROMPOT ST SE	100	5	12	1.00	6	7.65	2	15	
3059	18TH ST SE	100	5	2	0.88	13	7.64	2	9	Yes

1708	COLDSTREAM AVE NE	100	5	1	1.00	7	7.63	2	2		
1125	TIMBERLINE DR NE	100	5	0	1.00	7	7.62	2	5		
2689	LANCELOT LN NW	100	5	9	1.00	6	7.62	2	12		
4897	12TH ST SW	100	5	0	0.83	15	7.61	2	10		
4541	11TH ST SW	84	5	6	0.59	16	7.61	2	17		
2184	WOODSIDE CT NW	100	5	8	1.00	6	7.61	2	10		
3579	JOHNSON AVE NW	100	4	5	1.00	11	7.59	2	7		Yes - 2023
16749	21ST AVE SW	41	5	15	0.00	16	7.59	2	15	Yes	Yes - 2022
2806	G AVE NW	93	5	7	0.80	11	7.57	2	14	Yes	
15106	20TH AVE SW	41	5	5	0.14	10	7.57	2	6		
5017	K ST SW	89	5	2	0.78	10	7.56	2	10		
1132	SALLY DR NE	100	5	4	1.00	6	7.56	2	6		Yes - 2022
5000	M ST SW	89	5	1	0.80	9	7.56	2	5		
2196	O AVE NW	100	4	2	1.00	11	7.56	2	3		
3340	ROCK RIDGE RD NW	98	5	1	1.00	5	7.56	2	8		
1392	CHIPPEWA TRL NE	100	5	3	1.00	6	7.55	2	4		
1780	EASTERN AVE NE	100	4	1	1.00	11	7.55	2	4		
3655	HIGHLAND DR NW	100	5	3	0.83	14	7.55	2	8	Yes	
5271	25TH AVE SW	88	5	3	0.80	8	7.54	2	7	Yes	
4931	18TH AVE SW	79	5	2	0.60	12	7.54	2	20		
1725	DANIELS ST NE	100	5	2	0.83	14	7.53	2	7		
1933	I AVE NE	94	5	1	0.69	17	7.52	2	12		
2683	IRIS AVE NW	100	5	0	1.00	6	7.52	2	1		
3095	21ST ST SE	100	5	6	0.80	15	7.52	2	10	Yes	
4611	L ST SW	100	5	0	0.83	14	7.51	2	5		
1482	OAKLAND RD NE	100	3	4	1.00	15	7.49	2	5		
1396	KIOWA TRCE NE	100	5	7	1.00	5	7.49	2	17		
2842	6TH ST NW	93	5	4	0.73	14	7.49	2	14		
3884	3RD AVE SE	39	3	0	0.00	25	7.48	2	1		
3786	6TH ST SW	63	3	0	0.50	16	7.48	2	3		
3822	1ST ST NW	63	3	0	0.50	16	7.48	2	1		Yes - 2023
3365	WESTVIEW DR NW	93	5	6	0.70	15	7.47	2	20		
4603	7TH AVE SW	100	5	3	0.78	16	7.47	2	10	Yes	
2896	8TH ST SE	39	3	0	0.14	18	7.47	2	3		
1015	C AVE NE	95	3	0	1.00	12	7.47	2	1		
1484	34TH ST NE	100	5	13	0.83	12	7.45	2	18	Yes	
5032	J ST SW	89	4	0	0.82	12	7.45	2	10		
2939	4TH AVE SE	39	5	0	0.00	15	7.45	2	4		
6145	5TH AVE SW	100	3	0	1.00	15	7.45	2	1		
3837	3RD ST SW	63	5	0	0.33	14	7.44	2	2		
3984	11TH AVE SE	64	5	0	0.22	20	7.44	2	2		
1140	WENIG RD NE	100	4	0	1.00	10	7.43	2	3		

4246	STONE POINT RD SW	98	3	5	1.00	13	7.43	2	7	
4514	13TH AVE SW	84	5	1	0.67	11	7.43	2	3	
2286	M AVE NW	100	5	0	0.86	12	7.42	2	6	
1968	17TH ST NE	94	5	3	0.75	13	7.42	2	13	
5457	J ST SW	100	4	8	1.00	9	7.42	2	10	Yes - 2022
419	BERKSHIRE DR NE	100	5	0	1.00	5	7.41	2	9	Yes
1636	IDAHO ST SE	100	5	0	1.00	5	7.41	2	4	
3267	SKYLARK LN SE	100	5	0	1.00	5	7.41	2	1	
4112	HERTZ DR SE	100	5	0	1.00	5	7.41	2	1	
2883	F AVE NW	93	3	2	1.00	10	7.41	2	10	
4317	SKYLINE DR NW	89	5	0	0.75	10	7.40	2	3	
5013	3RD ST SW	89	5	0	0.67	14	7.40	2	4	
4551	7TH AVE SW	100	5	6	0.71	18	7.40	2	11	Yes
14610	20TH AVE SW	41	5	89	0.00	6	7.39	2	89	
3505	FORD AVE NW	100	5	0	0.89	10	7.38	2	10	
4834	SCOTTY DR SW	41	5	5	0.00	15	7.37	2	9	
3581	JOHNSON AVE NW	100	4	4	1.00	9	7.37	2	5	Yes - 2023
3917	4TH AVE SE	64	5	1	0.00	30	7.37	2	1	
2619	MONTCLAIR DR NW	89	5	2	0.80	7	7.36	2	16	
1977	J AVE NE	94	5	2	0.70	15	7.36	2	12	
3894	2ND ST SE	64	4	0	0.29	21	7.36	2	3	
1886	20TH ST NW	100	5	4	1.00	4	7.36	2	9	
5141	RIVERVIEW ST SE	100	5	4	1.00	4	7.36	2	6	
4592	6TH AVE SW	100	5	2	0.71	18	7.35	2	7	
2814	K AVE NW	100	5	0	0.80	14	7.34	2	5	
6146	5TH AVE SW	100	3	0	1.00	14	7.34	2	1	
17080	16TH AVE SW	41	3	1	0.29	11	7.34	2	3	
4830	WESTDALE DR SW	41	5	2	0.00	15	7.34	2	2	Yes - 2022
3973	10TH AVE SE	64	5	0	0.18	21	7.34	2	2	
3983	11TH AVE SE	64	5	0	0.18	21	7.34	2	2	
14152	ROCK WOOD DR SW	98	5	0	1.00	3	7.34	2	2	
1137	FALBROOK DR NE	100	5	1	0.86	11	7.33	2	10	
2081	LIBERTY DR SE	100	5	1	0.86	11	7.33	2	8	Yes
4363	FITZPATRICK CT NW	41	5	1	0.00	15	7.33	2	5	
3866	7TH AVE SW	63	5	2	0.29	15	7.33	2	4	
5057	HAMILTON ST SW	89	5	4	0.60	16	7.32	2	13	
1786	FRANKLIN AVE NE	100	5	1	0.81	13	7.32	2	15	Yes
1110	OLD ORCHARD RD NE	100	5	0	1.00	4	7.31	2	3	
2209	27TH ST NW	100	5	0	1.00	4	7.31	2	1	
1787	FRANKLIN AVE NE	100	5	1	0.77	15	7.31	2	27	Yes
3942	2ND ST SE	64	4	2	0.25	22	7.31	2	4	
4944	21ST AVE SW	79	5	3	0.57	11	7.30	2	12	

12517	3RD AVE SE	39	3	2	0.00	23	7.30	2	2	
5088	19TH AVE SW	89	5	0	0.67	13	7.30	2	5	
3850	2ND ST SW	63	4	4	0.33	17	7.29	2	6	
4247	WESTVIEW AVE SW	93	5	8	0.64	16	7.28	2	16	
2356	B AVE NE	95	5	1	0.62	19	7.28	2	14	
4497	9TH AVE SW	84	5	2	0.57	14	7.27	2	10	
5268	WISCONSIN ST SW	88	5	1	0.75	8	7.27	2	4	
5649	MILLER AVE SW	88	5	1	0.75	8	7.27	2	7	Yes
2916	A AVE NE	39	4	1	0.00	18	7.27	2	1	
3955	6TH ST SE	64	5	4	0.20	19	7.27	2	5	
3356	STONE HEDGE DR NW	98	5	3	0.75	14	7.26	2	11	Yes
4378	HEATHER CT SW	41	5	4	0.00	14	7.26	2	4	
1727	CENTER POINT RD NE	100	3	1	1.00	13	7.25	2	5	
12485	30TH ST NE	100	5	1	0.80	13	7.25	2	5	
4582	7TH ST SW	100	5	2	0.71	17	7.25	2	8	
4659	K ST SW	89	5	5	0.67	12	7.25	2	12	
5019	K ST SW	89	5	5	0.67	12	7.25	2	13	
5182	WILEY BLVD SW	79	4	0	0.67	11	7.24	2	2	
5405	CHAPEL DR SW	79	5	2	0.50	14	7.24	2	3	
2774	9TH ST NW	93	5	0	0.75	11	7.24	2	7	
4925	8TH ST SW	79	5	0	0.55	12	7.24	2	6	
1553	31ST ST NE	100	5	0	0.80	13	7.24	2	4	
1639	CARROLL DR SE	100	5	3	1.00	3	7.24	2	6	
12159	21ST AVENUE PL SW	41	5	2	0.00	14	7.24	2	2	
14195	29TH AVE SW	92	5	2	0.75	10	7.23	2	7	Yes
1526	EASTERN AVE NE	100	4	0	1.00	8	7.22	2	2	
1297	37TH ST NE	100	5	2	0.83	11	7.22	2	16	Yes
4576	8TH ST SW	100	5	2	0.75	15	7.22	2	11	
5009	3RD ST SW	89	5	2	0.75	8	7.22	2	5	
3776	2ND AVE SW	63	3	6	0.45	15	7.21	2	17	
894	ASPEN LN NE	97	5	2	0.75	13	7.21	2	6	
1419	OLD ORCHARD RD NE	100	5	0	1.00	3	7.21	2	3	
1882	29TH ST NW	100	5	0	1.00	3	7.21	2	4	
13181	8TH ST SE	64	3	0	0.42	18	7.20	2	7	
4922	8TH ST SW	79	5	1	0.56	11	7.20	2	6	
1023	WOODFIELD LN NE	95	5	4	0.80	9	7.20	2	13	
13168	BEVER AVE SE	100	4	8	0.69	22	7.20	2	19	
3947	5TH ST SE	64	5	0	0.13	22	7.20	2	2	Yes
4629	N ST SW	79	5	3	0.57	10	7.20	2	13	
5089	19TH AVE SW	100	5	0	0.75	15	7.20	2	3	
2901	7TH ST SE	39	3	2	0.00	22	7.19	2	4	
4671	10TH AVE SW	89	5	0	0.67	12	7.19	2	3	

1345	C AVE NE	100	4	0	0.89	13	7.19	2	8	
4431	1ST AVE W	100	4	5	1.00	7	7.18	2	6	
5674	OHIO ST SW	88	5	8	0.71	8	7.17	2	14	
6669	2ND ST NE	39	5	3	0.00	12	7.17	2	3	
3654	HINKLEY AVE NW	100	5	0	0.79	13	7.17	2	12	
3951	5TH ST SE	64	5	1	0.13	22	7.17	2	2	Yes - 2022
4821	16TH AVE SW	41	3	1	0.25	11	7.16	2	3	
4571	9TH ST SW	100	5	3	0.78	13	7.16	2	10	
2486	CRESCENT ST SE	100	5	4	0.86	9	7.16	2	10	Yes
3943	11TH AVE SE	64	5	0	0.13	22	7.16	2	1	
4029	13TH AVE SE	99	5	0	0.67	18	7.16	2	3	
								<b>Total Tree Plantings Year 2:</b>	<b>1,711</b>	

**Appendix C**

# Street Tree Prioritization

---





**STREET TREE PLANTING PRIORITIZATION - YEAR 3**

Centerline ID	Street Name	Tree Equity Score	Road Class Score	Planting Site Score	Derecho Loss Score	Pedestrian Demand Score	Weighted Score	Planting Year	Total Planting Sites	Character Street	CIP Project Planned
2810	4TH ST NW	93	5	1	0.75	10	7.15	3	5		
4657	K ST SW	89	5	5	0.63	13	7.14	3	13		
1849	24TH STREET DR SE	100	5	0	0.80	12	7.14	3	11	Yes	
2954	A AVE NE	39	4	7	0.00	16	7.13	3	9		
4578	8TH ST SW	100	5	3	0.75	14	7.13	3	10	Yes	
2051	22ND ST NE	100	5	3	0.67	18	7.13	3	7		
4818	18TH AVE SW	41	5	13	0.12	6	7.12	3	15		
3465	FLORAL DR NW	89	5	0	0.71	9	7.12	3	6		
2250	N AVE NW	100	5	2	0.75	14	7.12	3	11	Yes	
12401	CEDAR BLUFF CT NE	100	5	1	1.00	2	7.11	3	5		
1263	MIAMI DR NE	100	5	2	0.67	18	7.11	3	8		
4859	HICKORY DR SW	84	5	8	0.55	13	7.11	3	18		
2935	3RD AVE SE	39	3	4	0.14	14	7.10	3	7		
5043	20TH AVE SW	89	5	0	0.55	17	7.10	3	8		
2331	1ST ST NW	100	5	0	0.88	8	7.10	3	7		
3647	15TH ST NW	100	5	0	0.75	14	7.09	3	4		
5397	CORAL LN SW	79	5	7	0.50	12	7.09	3	10		
13757	A AVE NE	100	5	0	0.67	18	7.09	3	5		
932	NAVAJO DR NE	85	5	5	0.50	16	7.09	3	20		
3669	MAPLE DR NW	100	5	3	0.70	16	7.09	3	10		
2009	LONGWOOD DR NE	100	5	4	0.74	14	7.07	3	26		
2877	1ST ST NW	93	5	10	0.69	11	7.07	3	20	Yes	Yes - 2023
3975	10TH AVE SE	64	5	1	0.17	19	7.07	3	3		
2889	10TH ST NE	39	4	1	0.00	16	7.06	3	1		
2915	A AVE NE	39	4	1	0.00	16	7.06	3	1		
4908	11TH ST SW	79	5	0	0.57	9	7.06	3	4		
3919	5TH AVE SE	64	5	1	0.00	27	7.06	3	2		
2780	G AVE NW	93	5	3	0.73	10	7.06	3	12		
4376	SUE LN NW	100	5	6	0.75	13	7.06	3	13		
2381	15TH ST NE	95	5	1	0.57	19	7.06	3	7		
3836	2ND ST SW	63	4	1	0.33	15	7.05	3	3		
2431	3RD AVE SE	95	3	1	0.67	24	7.05	3	7		
3523	HARNETT ST NW	100	5	0	0.70	16	7.05	3	7	Yes	
4581	7TH ST SW	100	5	0	0.70	16	7.05	3	7		
5014	K ST SW	89	5	2	0.57	15	7.05	3	8		
3574	DENNIS DR NW	100	5	5	0.75	13	7.05	3	9	Yes	
2693	F AVE NW	100	3	1	1.00	11	7.05	3	2		
2408	2ND AVE SE	100	3	1	0.88	17	7.04	3	20		

4835	18TH AVE SW	41	5	3	0.00	12	7.04	3	6	
3752	6TH ST NW	63	5	1	0.25	14	7.03	3	3	Yes - 2022
5226	WILSON AVE SW	88	3	4	0.75	15	7.03	3	7	Yes
4948	22ND AVE SW	79	5	1	0.50	12	7.03	3	12	
4945	21ST AVE SW	79	5	1	0.54	10	7.01	3	9	
4465	CHANDLER ST SW	100	5	1	0.73	14	7.01	3	25	Yes
4387	CLIVE DR SW	41	5	0	0.00	12	7.01	3	1	
2787	ELLIS BLVD NW	93	3	3	0.83	14	7.00	3	9	
5071	2ND ST SW	89	5	2	0.50	18	7.00	3	7	
13165	14TH ST SE	100	5	3	0.60	20	7.00	3	7	
4539	8TH AVE SW	84	5	0	0.50	15	7.00	3	2	Yes - 2022
4660	12TH AVE SW	89	5	1	0.63	12	7.00	3	7	
4572	9TH ST SW	100	5	7	0.71	14	6.99	3	13	
1549	30TH ST NE	100	5	0	0.75	13	6.99	3	5	
1927	12TH ST NE	100	5	0	0.75	13	6.99	3	8	
2862	L AVE NW	100	5	0	0.75	13	6.99	3	5	
11796	B AVE NW	100	5	0	0.75	13	6.99	3	3	Yes - 2022
13639	F AVE NW	100	5	0	0.75	13	6.99	3	6	
12323	WILEY BLVD SW	41	4	6	0.00	16	6.99	3	8	Yes - 2023
4336	JOHNSON AVE SW	89	5	0	0.67	10	6.99	3	4	
2914	A AVE NE	39	4	3	0.00	15	6.98	3	3	
5322	SCHAEFFER DR SW	97	5	9	0.75	10	6.98	3	13	Yes
1579	STAUB CT NE	100	5	7	0.77	11	6.98	3	27	
2913	A AVE NE	39	4	2	0.00	15	6.97	3	2	
3976	10TH AVE SE	64	5	1	0.17	18	6.96	3	3	
4453	21ST ST SW	100	5	4	0.71	14	6.96	3	9	
5600	ELY RD SW	88	5	0	0.75	5	6.95	3	3	
3971	9TH AVE SE	99	5	0	0.67	16	6.95	3	9	
3952	6TH ST SE	64	5	0	0.08	22	6.95	3	1	
3978	10TH AVE SE	99	5	0	0.63	18	6.95	3	5	
3396	HARBET AVE NW	100	5	5	0.75	12	6.94	3	8	Yes Yes - 2023
3495	BERNITA DR NW	100	5	5	0.67	16	6.94	3	7	Yes
2947	1ST AVE E	39	2	5	0.00	24	6.94	3	5	
2039	2ND AVE SE	100	5	1	0.78	11	6.93	3	8	
3404	OWEN ST NW	100	5	4	0.75	12	6.93	3	7	Yes
5287	3RD ST SW	100	5	0	0.80	10	6.93	3	6	
3047	16TH ST SE	100	5	4	0.67	16	6.93	3	8	Yes
1796	E AVE NE	100	5	1	0.71	14	6.93	3	7	
3508	FORD AVE NW	100	5	1	0.71	14	6.93	3	6	Yes - 2023
685	BLUE MOUND DR NE	80	5	3	0.57	8	6.93	3	22	
3025	17TH ST SE	100	5	1	0.69	15	6.92	3	11	
1693	CHESTNUT LN NE	100	5	2	0.88	6	6.91	3	9	Yes

4005	10TH ST SE	99	5	1	0.64	17	6.91	3	9	
4940	20TH AVE SW	79	5	0	0.50	11	6.91	3	9	
15832	8TH ST SW	79	5	0	0.50	11	6.91	3	3	
14035	17TH AVE SW	89	5	3	0.50	17	6.91	3	6	
5034	J ST SW	89	4	1	0.63	16	6.91	3	6	
4305	CHERRY HILL RD NW	93	5	1	0.72	9	6.91	3	17	
3977	10TH AVE SE	99	5	0	0.62	18	6.90	3	8	
1889	VISTA CIR NW	100	5	4	0.91	4	6.90	3	16	Yes
3856	5TH AVE SW	63	5	0	0.14	18	6.90	3	6	
2272	O AVE NW	100	5	0	0.75	12	6.89	3	3	
2460	GRANDE AVE SE	100	5	1	0.71	14	6.89	3	20	
4825	WILEY BLVD SW	41	4	15	0.00	14	6.88	3	15	Yes - 2023
3713	9TH ST NW	100	5	0	0.73	13	6.88	3	8	
5060	17TH AVE SW	89	5	0	0.50	17	6.88	3	4	
4577	8TH ST SW	100	5	8	0.67	15	6.87	3	12	Yes
2841	6TH ST NW	100	5	2	0.70	14	6.87	3	11	
1771	27TH ST NE	100	5	5	0.73	12	6.86	3	21	
4929	16TH AVE SW	79	3	1	0.67	12	6.86	3	7	
5007	3RD ST SW	89	5	0	0.60	12	6.86	3	3	
1155	TANAGER DR NE	100	5	5	0.86	6	6.86	3	12	Yes
3362	BROADMORE RD NW	93	5	3	0.58	15	6.86	3	12	
3242	MOUND AVE SE	100	5	6	0.75	11	6.85	3	14	Yes
5548	BOOTH ST SW	88	5	0	0.67	8	6.84	3	10	
3946	5TH ST SE	64	5	0	0.00	25	6.84	3	2	
4360	16TH AVE SW	41	3	65	0.00	13	6.84	3	65	
925	46TH ST NE	85	5	1	0.50	14	6.84	3	5	
3840	2ND AVE SW	63	3	6	0.40	14	6.84	3	11	
2320	8TH ST NW	100	5	5	0.67	15	6.84	3	13	
2612	MONTCLAIR DR NW	89	5	5	0.67	8	6.83	3	7	Yes
4949	22ND AVE SW	79	5	1	0.46	12	6.83	3	8	Yes - 2022
4622	4TH ST SW	79	5	2	0.50	10	6.83	3	5	
681	TWIN MOUND DR NE	80	5	0	0.60	6	6.83	3	4	Yes - 2022
11964	WILEY BLVD SW	41	4	1	0.00	15	6.83	3	4	Yes - 2023
4596	4TH ST SW	100	5	4	0.67	15	6.83	3	8	
4499	18TH ST SW	84	5	3	0.50	13	6.82	3	14	Yes - 2022
5116	D ST SW	100	5	7	0.56	20	6.82	3	13	
1601	1ST AVE E	100	2	7	1.00	13	6.82	3	8	
4923	8TH ST SW	79	5	0	0.50	10	6.81	3	6	
17129	20TH AVE SW	41	5	0	0.00	10	6.80	3	10	
2053	B AVE NE	100	5	2	0.64	16	6.79	3	13	
5639	KLINGER ST SW	85	5	5	0.67	5	6.79	3	9	Yes
1797	D AVE NE	100	5	4	0.70	13	6.79	3	16	

1496	PRAIRIE DR NE	100	5	0	0.75	11	6.78	3	3	
4689	14TH AVE SW	89	5	1	0.50	16	6.78	3	5	
4693	2ND ST SW	89	5	1	0.50	16	6.78	3	8	
14034	I ST SW	89	5	1	0.50	16	6.78	3	2	
2822	J AVE NW	100	5	0	0.67	15	6.78	3	5	
3485	GORDON AVE NW	100	5	0	0.67	15	6.78	3	2	Yes -2023
2934	3RD AVE SE	39	3	2	0.00	18	6.78	3	2	
1755	MAPLEWOOD DR NE	100	5	9	0.63	16	6.78	3	18	
5135	LAUREN DR SW	100	5	9	0.63	16	6.78	3	14	
5065	17TH AVE SW	89	5	0	0.50	16	6.77	3	2	
3352	1ST AVE W	98	4	4	0.75	14	6.77	3	13	
2854	10TH ST NW	100	5	6	0.69	13	6.77	3	15	
2406	2ND AVE SE	95	3	3	0.63	23	6.76	3	15	
3922	6TH AVE SE	64	5	2	0.00	24	6.76	3	6	
4947	22ND AVE SW	79	5	0	0.43	13	6.76	3	9	
1253	RICHMOND RD NE	100	5	0	0.60	18	6.76	3	4	
2295	9TH ST NW	100	5	2	0.64	16	6.76	3	21	
5414	DUNHAM DR SW	79	5	2	0.53	8	6.76	3	24	
3461	BEZDEK DR NW	89	5	7	0.67	7	6.75	3	16	Yes
930	OZARK ST NE	85	5	1	0.40	18	6.75	3	3	
4393	EDGEWOOD RD NW	100	2	1	1.00	13	6.75	3	3	
5645	OHIO ST SW	88	5	1	0.67	7	6.75	3	3	
2960	15TH ST SE	100	4	2	0.71	17	6.75	3	18	
4690	14TH AVE SW	89	5	2	0.43	19	6.75	3	9	
3846	3RD AVE SW	63	3	0	0.33	17	6.75	3	3	
4407	EDGEWOOD RD NW	100	2	0	1.00	13	6.74	3	1	
3979	BEALER CT SE	99	5	1	0.60	17	6.73	3	4	
1562	C AVE NE	100	5	4	0.75	10	6.73	3	14	
3991	7TH ST SE	64	3	0	0.30	19	6.72	3	4	
14210	20TH AVE SW	41	5	2	0.00	9	6.72	3	9	
1136	FALBROOK DR NE	100	5	7	0.70	12	6.72	3	18	
1798	E AVE NE	100	5	3	0.69	13	6.71	3	23	
2927	2ND AVE SE	39	3	5	0.00	17	6.71	3	5	
3745	B AVE NW	63	5	0	0.25	11	6.71	3	1	
1303	36TH ST NE	100	5	12	0.67	13	6.71	3	14	
5104	21ST AVE SW	100	5	3	0.73	11	6.70	3	15	
4665	2ND ST SW	89	4	3	0.60	15	6.70	3	9	Yes
5056	HAMILTON ST SW	89	5	3	0.50	15	6.70	3	11	
5091	19TH AVE SW	100	5	2	0.67	14	6.70	3	5	
1721	12TH ST NE	100	5	1	0.67	14	6.69	3	4	
3100	22ND ST SE	100	5	1	0.67	14	6.69	3	7	
17846	FALBROOK DR NE	100	5	1	0.67	14	6.69	3	4	

2919	1ST AVE E	39	2	1	0.00	22	6.68	3	1		
2218	18TH ST NW	100	5	0	0.75	10	6.68	3	3		
3125	25TH ST SE	100	5	0	0.67	14	6.68	3	4		
3684	13TH ST NW	100	5	0	0.67	14	6.68	3	7		
4637	L ST SW	89	5	2	0.60	10	6.67	3	8		
4251	CRESTRIDGE AVE SW	93	5	5	0.50	17	6.67	3	9		
2893	8TH ST SE	39	3	0	0.00	17	6.66	3	2		
3627	19TH ST NW	100	5	5	0.73	10	6.65	3	16		
2982	4TH AVE SE	100	5	5	0.52	20	6.64	3	17		
2390	16TH ST SE	100	5	0	0.56	19	6.64	3	9		
4976	L ST SW	89	5	2	0.57	11	6.64	3	8		
5016	K ST SW	89	5	2	0.57	11	6.64	3	11		
4041	OTIS RD SE	99	5	0	0.50	21	6.63	3	2		
14180	2ND ST SW	89	5	6	0.50	14	6.63	3	9		
2315	8TH ST NW	100	5	5	0.67	13	6.63	3	12	Yes	
3736	5TH ST NW	63	5	2	0.17	14	6.63	3	5		
13976	SAND LN NW	98	5	2	0.67	12	6.62	3	5		
4309	NORWICK RD SW	89	5	11	0.61	8	6.62	3	24		
2478	LINDEN DR SE	100	5	4	0.75	9	6.62	3	10		
2568	RANDOM RD SE	100	5	4	0.75	9	6.62	3	15	Yes	Yes - 2022
3782	7TH ST SW	63	5	3	0.14	15	6.62	3	5		
4900	12TH ST SW	100	5	0	0.80	7	6.62	3	5		
457	ARBOR LN NE	100	5	4	0.67	13	6.62	3	12		
529	WILTON CT NE	100	5	4	0.67	13	6.62	3	6		
2928	2ND AVE SE	39	3	6	0.00	16	6.62	3	6		
2848	8TH ST NW	100	5	4	0.63	15	6.62	3	14		
1991	C AVE NE	100	5	0	0.59	17	6.62	3	19		
3848	2ND ST SW	63	4	3	0.20	17	6.62	3	6		
4643	L ST SW	89	5	0	0.57	11	6.61	3	4		
4935	19TH AVE SW	79	5	0	0.44	11	6.61	3	11		
1617	34TH STREET DR SE	100	5	3	0.67	13	6.61	3	13	Yes	
2809	4TH ST NW	93	5	1	0.60	12	6.61	3	6		
4502	10TH AVE SW	84	5	8	0.44	13	6.60	3	13		
4961	6TH ST SW	79	3	17	0.60	11	6.60	3	21		
5652	MAYDEN AVE SW	85	5	3	0.57	8	6.60	3	7		
4823	18TH AVE SW	41	5	0	0.00	8	6.59	3	22		
14612	JACOLYN DR SW	41	5	0	0.00	8	6.59	3	10		
17125	SADLER DR SW	41	5	0	0.00	8	6.59	3	1		
1555	D AVE NE	100	5	3	0.64	14	6.59	3	13		
3775	2ND AVE SW	63	3	0	0.36	14	6.59	3	4		
4662	13TH AVE SW	89	5	2	0.50	14	6.59	3	4		
12503	I ST SW	89	5	2	0.50	14	6.59	3	8		

3650	B AVE NW	100	5	1	0.67	13	6.59	3	7	Yes - 2022
1487	CENTER ST NE	100	5	19	0.67	11	6.58	3	21	Yes
3896	2ND ST SE	64	5	4	0.00	22	6.58	3	4	
3923	6TH AVE SE	64	5	4	0.00	22	6.58	3	4	
4411	1ST AVE W	84	4	3	0.57	12	6.58	3	7	Yes
2922	1ST AVE E	39	2	2	0.08	17	6.58	3	4	
2722	APACHE TRL NW	100	5	0	0.75	9	6.58	3	4	
4667	2ND ST SW	89	4	1	0.60	14	6.58	3	4	
1810	23RD ST NE	100	5	0	0.67	13	6.57	3	10	
3488	BOICE RD NW	100	5	0	0.67	13	6.57	3	24	Yes Yes - 2023
4444	CLEVELAND ST SW	100	5	0	0.67	13	6.57	3	2	
4417	EDGEWOOD RD SW	84	2	3	0.75	13	6.57	3	6	
3653	HINKLEY AVE NW	100	5	0	0.63	15	6.57	3	8	
4639	L ST SW	89	5	0	0.58	10	6.57	3	8	
4933	18TH AVE SW	100	5	4	0.74	9	6.57	3	22	
3912	3RD ST SE	64	4	3	0.10	22	6.57	3	5	Yes
3928	7TH AVE SE	64	5	3	0.00	22	6.57	3	6	
5367	EVELYN DR SW	100	5	21	0.56	16	6.57	3	33	
4371	1ST AVE W	41	4	5	0.00	12	6.56	3	11	Yes
5001	L ST SW	89	5	1	0.60	9	6.56	3	7	
12061	LEROY ST SW	89	5	1	0.60	9	6.56	3	4	
4921	8TH ST SW	79	5	0	0.43	11	6.55	3	4	
5031	J ST SW	89	4	6	0.67	10	6.55	3	8	Yes
5093	19TH AVE SW	100	5	0	0.60	16	6.55	3	3	
13201	JOMAR CT SW	92	5	7	0.50	15	6.55	3	8	Yes
4405	FRANBROOK TER NW	100	5	14	0.69	10	6.55	3	25	
3944	11TH AVE SE	64	5	1	0.00	22	6.54	3	1	
3958	6TH ST SE	64	5	1	0.00	22	6.54	3	1	
958	DOVER ST NE	92	5	6	0.50	15	6.54	3	11	Yes
664	PINE TREE DR NE	80	5	0	0.50	8	6.54	3	1	
670	NORTH PINE DR NE	80	5	0	0.50	8	6.54	3	1	
5086	2ND ST SW	89	5	8	0.45	15	6.53	3	15	
5090	19TH AVE SW	100	5	0	0.64	14	6.53	3	7	
1525	EASTERN AVE NE	100	4	2	0.83	9	6.52	3	8	Yes
1533	34TH ST NE	100	5	4	0.67	12	6.52	3	22	
13817	C AVE NW	100	5	4	0.67	12	6.52	3	10	
3479	KESLER RD NW	100	5	6	0.60	15	6.52	3	11	
2775	9TH ST NW	93	5	0	0.63	10	6.52	3	5	
3692	13TH ST NW	100	5	0	0.57	17	6.51	3	4	
4277	BROADMORE RD SW	93	5	0	0.50	16	6.51	3	3	
2920	1ST AVE E	39	2	4	0.00	20	6.51	3	4	
5012	3RD ST SW	89	5	4	0.50	13	6.51	3	8	

2546	30TH ST SE	100	5	3	0.67	12	6.50	3	7	Yes
1800	F AVE NE	100	5	5	0.60	15	6.50	3	8	Yes
2961	15TH ST SE	100	4	1	0.67	17	6.50	3	5	
1920	CENTER POINT RD NE	94	3	4	0.72	15	6.50	3	23	Yes - 2023
2674	WAVELAND DR NW	100	5	2	0.67	12	6.49	3	6	
3540	DENNIS DR NW	100	5	2	0.67	12	6.49	3	11	
2417	17TH ST SE	100	5	2	0.63	14	6.49	3	10	
5022	21ST AVE SW	89	5	2	0.58	9	6.49	3	8	
4849	EDGEWOOD RD SW	41	2	1	0.11	16	6.49	3	2	
3874	3RD ST SW	63	5	0	0.14	14	6.49	3	1	Yes - 2023
4329	SUNRISE DR NW	89	5	2	0.50	13	6.49	3	6	
11948	WATER POINT CT SW	65	5	0	0.38	4	6.48	3	11	
13171	5TH AVE SE	100	5	1	0.50	20	6.48	3	2	Yes - 2023
2856	11TH ST NW	100	5	0	0.65	13	6.48	3	11	
2798	I AVE NW	93	5	6	0.50	15	6.47	3	8	Yes
3957	6TH ST SE	64	5	4	0.00	21	6.47	3	4	
1699	HAVENWOOD CT NE	100	5	0	0.75	8	6.47	3	3	
2692	29TH ST NW	100	5	0	0.75	8	6.47	3	3	
3992	7TH ST SE	64	3	0	0.25	19	6.47	3	2	
5310	24TH AVE SW	97	5	3	0.60	13	6.47	3	6	
11822	4TH ST SW	100	5	2	0.60	15	6.47	3	5	
4324	SPENCER DR SW	89	5	2	0.54	11	6.47	3	10	
3398	HOLLY AVE NW	100	5	9	0.67	11	6.47	3	11	Yes
3686	A AVE NW	100	5	0	0.58	16	6.47	3	8	
5285	28TH AVE SW	88	5	5	0.60	7	6.46	3	8	
3366	CRESTRIDGE DR NW	93	5	3	0.55	13	6.46	3	20	
2894	8TH ST SE	39	3	1	0.00	15	6.46	3	1	
3680	B AVE NW	100	5	1	0.60	15	6.46	3	8	
4248	CRESTRIDGE AVE SW	93	5	4	0.50	15	6.45	3	17	
3948	5TH ST SE	64	5	2	0.00	21	6.45	3	4	
1989	17TH ST NE	100	5	0	0.60	15	6.45	3	9	
3478	JACOLYN CT NW	100	5	0	0.60	15	6.45	3	3	
944	BENTON ST NE	85	5	13	0.35	16	6.45	3	37	
2248	N AVE NW	100	5	11	0.64	12	6.44	3	18	
3936	9TH AVE SE	64	5	1	0.00	21	6.44	3	1	Yes - 2022
4352	HARBET AVE NW	89	5	4	0.44	15	6.44	3	10	
14609	18TH AVE SW	41	5	4	0.00	6	6.43	3	4	
1153	TANAGER DR NE	100	5	6	0.77	6	6.43	3	16	
4232	ROCKVALLEY DR SW	98	5	3	0.67	10	6.43	3	8	Yes
3423	PLAINVIEW DR NW	100	5	5	0.67	11	6.42	3	10	
3367	EASTVIEW DR NW	93	5	4	0.56	12	6.42	3	10	
2797	I AVE NW	93	5	0	0.50	15	6.41	3	2	

3004	BEVER AVE SE	100	4	3	0.56	21	6.40	3	17	
3083	GLENWAY DR SE	100	5	5	0.60	14	6.40	3	8	
2323	5TH ST NW	100	5	7	0.64	12	6.40	3	16	
4250	EASTVIEW AVE SW	100	5	3	0.56	16	6.40	3	15	
3872	VALOR WAY SW	63	5	0	0.00	20	6.39	3	6	
2205	BLANCHE DR NW	100	5	2	0.67	11	6.39	3	4	
3536	DENNIS DR NW	100	5	2	0.67	11	6.39	3	6	
4531	5TH AVE SW	100	3	4	0.80	14	6.39	3	8	Yes
1805	C AVE NE	100	5	6	0.64	12	6.39	3	22	Yes - 2022
3855	5TH AVE SW	63	5	1	0.10	15	6.39	3	2	
5597	WORTHINGTON DR SW	74	5	5	0.40	7	6.38	3	12	
4409	1ST AVE W	84	4	13	0.57	9	6.38	3	21	
3041	5TH AVE SE	100	5	1	0.67	11	6.38	3	7	
1775	27TH ST NE	100	5	1	0.63	13	6.38	3	11	
4426	31ST ST SW	84	5	0	0.50	9	6.38	3	1	
13961	GORDON AVE NW	93	5	0	0.56	12	6.37	3	6	Yes - 2023
3394	CHERRY HILL RD NW	93	5	2	0.57	11	6.37	3	7	
1915	DANIELS ST NE	94	5	9	0.44	17	6.37	3	20	
1131	SALLY DR NE	100	5	0	0.75	7	6.37	3	7	Yes - 2022
3997	8TH ST SE	64	3	0	0.25	18	6.37	3	1	
456	CAL CT NE	100	5	0	0.67	11	6.37	3	3	
2489	2ND AVE SE	100	5	0	0.67	11	6.37	3	4	
4573	9TH ST SW	100	5	2	0.60	14	6.37	3	7	Yes
1624	35TH STREET DR SE	100	5	9	0.67	10	6.37	3	27	
5048	HAYES ST SW	89	5	10	0.38	17	6.36	3	16	
4852	WILLOW ST SW	84	5	8	0.50	8	6.36	3	12	
2454	16TH ST SE	100	5	0	0.50	19	6.36	3	2	
3924	6TH AVE SE	64	5	3	0.00	20	6.36	3	5	
1870	24TH ST NE	100	5	1	0.60	14	6.36	3	9	
2284	M AVE NW	100	5	2	0.56	16	6.35	3	7	
6671	DIAGONAL DR SW	63	2	0	0.33	18	6.35	3	2	
2852	9TH ST NW	93	5	4	0.50	14	6.35	3	7	Yes
3121	FOREST DR SE	100	4	0	0.70	14	6.34	3	7	Yes
4001	9TH ST SE	99	5	0	0.55	16	6.34	3	6	
5252	ILLINOIS ST SW	88	5	11	0.50	10	6.34	3	14	Yes
1814	22ND ST NE	100	5	1	0.56	16	6.34	3	8	
2355	B AVE NE	95	5	4	0.40	20	6.34	3	16	
4535	12TH ST SW	84	5	6	0.33	16	6.33	3	8	
945	48TH ST NE	92	5	6	0.50	13	6.33	3	12	Yes
628	BRENTWOOD DR NE	100	5	3	0.71	8	6.33	3	10	
2903	7TH ST SE	64	3	0	0.20	20	6.33	3	8	
3954	6TH ST SE	64	5	0	0.00	20	6.33	3	4	



3774	2ND AVE SW	63	3	2	0.29	15	6.33	3	5	
5233	11TH ST SW	88	5	0	0.58	7	6.32	3	7	
5257	CHERRY DR SW	88	5	0	0.50	11	6.32	3	1	
4263	ATWOOD DR SW	100	5	5	0.50	18	6.31	3	8	
2404	2ND AVE SE	95	3	0	0.58	21	6.31	3	10	
4500	10TH AVE SW	84	5	2	0.40	13	6.31	3	5	
1001	DANBURY ST NE	92	5	4	0.50	13	6.31	3	5	
5390	29TH AVE SW	92	5	4	0.50	13	6.31	3	7	Yes
2627	JONATHAN LN NW	89	5	6	0.60	6	6.31	3	9	
3067	18TH ST SE	100	5	0	0.57	15	6.31	3	9	
2094	FOREST DR SE	100	5	3	0.67	10	6.30	3	6	
5298	J ST SW	97	4	2	0.75	9	6.30	3	5	
4568	9TH ST SW	100	5	3	0.63	12	6.30	3	9	
2383	15TH ST NE	95	5	0	0.40	20	6.29	3	5	
2389	16TH ST SE	95	5	0	0.40	20	6.29	3	4	
2269	O AVE NW	100	4	1	0.67	15	6.29	3	7	
2204	BLANCHE DR NW	100	5	2	0.67	10	6.29	3	4	
5337	SOUTHLAND ST SW	97	5	3	0.50	16	6.28	3	5	
4978	N ST SW	79	5	4	0.38	10	6.28	3	9	Yes
2302	5TH ST NW	100	5	1	0.67	10	6.28	3	4	
2869	L AVE NW	100	5	1	0.67	10	6.28	3	3	
960	CLIFTON ST NE	92	5	7	0.44	15	6.27	3	11	
2970	14TH ST SE	100	5	0	0.46	20	6.27	3	6	
5082	18TH AVE SW	89	5	0	0.40	16	6.27	3	2	
1465	CARLISLE ST NE	100	5	1	0.50	18	6.27	3	2	
1121	ANTELOPE TRL NE	100	5	0	0.75	6	6.27	3	5	
3174	KNOLLWOOD DR SE	100	5	0	0.67	10	6.26	3	4	Yes - 2022
5678	OKLAHOMA AVE SW	85	5	5	0.50	8	6.26	3	13	
4816	WEST POST RD SW	41	4	6	0.00	9	6.26	3	6	
4345	JACOLYN DR NW	100	5	2	0.60	13	6.26	3	12	Yes - 2023
2968	14TH ST SE	100	5	0	0.50	18	6.26	3	4	
4602	7TH AVE SW	100	5	0	0.50	18	6.26	3	6	
12238	HAWTHORNE DR SW	100	5	0	0.50	18	6.26	3	1	
5442	6TH ST SW	88	3	0	0.67	12	6.26	3	6	
1227	MIAMI DR NE	100	5	9	0.50	17	6.26	3	19	
2430	3RD AVE SE	95	3	0	0.57	21	6.25	3	5	
3909	3RD ST SE	64	4	1	0.00	24	6.25	3	2	
4687	13TH AVE SW	89	5	0	0.33	19	6.25	3	3	
5081	D ST SW	89	5	0	0.33	19	6.25	3	1	
2029	B AVE NE	100	5	3	0.62	12	6.25	3	30	
851	TWIN MOUND DR NE	80	5	2	0.50	5	6.25	3	6	
4301	SKYLINE DR NW	93	5	0	0.57	10	6.25	3	4	

2580	RED FOX RD SE	100	5	2	0.70	8	6.25	3	12	
3953	6TH ST SE	64	5	2	0.00	19	6.25	3	5	
1916	DANIELS ST NE	94	5	10	0.42	17	6.24	3	19	
4907	11TH ST SW	79	5	0	0.43	8	6.24	3	3	
1020	E AVE NE	95	5	0	0.56	12	6.24	3	7	
1578	G AVE NE	100	5	0	0.60	13	6.24	3	7	
3491	ALMA DR NW	100	5	0	0.60	13	6.24	3	4	
4628	N ST SW	79	5	5	0.38	10	6.24	3	9	
1979	J AVE NE	94	5	9	0.50	13	6.24	3	24	
2620	BARTLET CT NW	89	5	7	0.50	10	6.23	3	19	
5681	OKLAHOMA AVE SW	85	5	2	0.50	8	6.23	3	5	
2425	3RD AVE SE	95	3	2	0.50	24	6.23	3	6	
3383	HEATH ST NW	100	5	1	0.64	11	6.23	3	9	
667	YELLOW PINE DR NE	80	5	4	0.43	8	6.22	3	10	
684	PINE GROVE DR NE	80	5	0	0.42	9	6.22	3	6	
2368	1ST AVE E	100	2	1	0.77	19	6.22	3	11	
1751	ELMHURST DR NE	100	5	24	0.50	15	6.22	3	26	Yes
3143	5TH AVE SE	100	5	5	0.63	11	6.22	3	10	
3646	C AVE NW	100	5	5	0.63	11	6.22	3	10	
4917	9TH ST SW	79	5	3	0.33	12	6.22	3	5	
1813	23RD ST NE	100	5	1	0.57	14	6.21	3	7	
1928	12TH ST NE	100	5	1	0.57	14	6.21	3	6	
4655	8TH AVE SW	63	5	2	0.00	18	6.21	3	3	
1572	LINDALE AVE NE	100	5	0	0.57	14	6.20	3	7	
4553	9TH AVE SW	100	5	0	0.57	14	6.20	3	4	
4597	4TH ST SW	100	5	0	0.57	14	6.20	3	4	
5211	LORI DR SW	92	5	5	0.60	7	6.20	3	15	
2388	PARK CT SE	95	5	3	0.33	22	6.20	3	7	
4548	8TH AVE SW	100	5	4	0.50	17	6.20	3	5	
662	PINE WOOD DR NE	80	5	3	0.38	10	6.20	3	12	
4252	LANGDON AVE SW	100	5	2	0.55	15	6.20	3	18	
1459	SIERRA DR NE	100	5	3	0.67	9	6.19	3	7	Yes
3995	8TH ST SE	64	3	0	0.21	18	6.19	3	4	
663	PINE GROVE DR NE	80	5	1	0.43	8	6.19	3	9	
2270	O AVE NW	100	4	1	0.67	14	6.19	3	5	
3791	3RD AVE SW	100	3	3	0.70	17	6.19	3	10	
4932	18TH AVE SW	79	5	1	0.35	11	6.19	3	8	
4856	PRIMROSE LN SW	84	5	9	0.40	11	6.18	3	12	Yes - 2022
1569	LEONARD TER NE	100	5	2	0.67	9	6.18	3	6	
12064	JOHNSON AVE NW	100	4	0	0.67	14	6.18	3	3	
2050	22ND ST NE	100	5	2	0.50	17	6.18	3	11	
4939	20TH AVE SW	79	5	3	0.35	11	6.18	3	16	

3483	GORDON AVE NW	89	5	2	0.50	10	6.17	3	21	
5197	28TH AVE SW	92	5	1	0.50	12	6.17	3	2	
5198	28TH AVE SW	92	5	1	0.50	12	6.17	3	4	
2352	C AVE NE	95	5	0	0.50	14	6.17	3	9	
5579	J ST SW	88	5	8	0.56	6	6.17	3	13	
5051	18TH AVE SW	89	5	0	0.40	15	6.17	3	4	
13095	NORTH TOWNE PL NE	65	5	1	0.00	19	6.17	3	2	
3767	10TH ST SW	100	5	1	0.50	17	6.17	3	3	
4822	16TH AVE SW	41	3	2	0.03	12	6.16	3	6	
2805	H AVE NW	93	5	6	0.50	12	6.16	3	12	
4313	MEADOWLARK LN SW	89	5	1	0.50	10	6.16	3	2	
14146	WOODSONIA CT NW	89	5	1	0.50	10	6.16	3	2	
4905	11TH ST SW	100	5	0	0.67	9	6.16	3	6	
3217	DALEWOOD AVE SE	100	5	2	0.60	12	6.16	3	7	
11818	20TH ST NW	99	5	3	0.67	8	6.16	3	12	
2976	5TH AVE SE	100	5	0	0.50	17	6.16	3	1	Yes - 2023
5801	CZECH LN NE	85	5	5	0.33	15	6.15	3	18	Yes
4325	LEROY ST SW	89	5	0	0.50	10	6.15	3	2	
4337	JOHNSON AVE SW	89	5	0	0.50	10	6.15	3	2	
4634	14TH AVE SW	89	5	0	0.50	10	6.15	3	3	
4991	18TH AVE SW	89	5	0	0.50	10	6.15	3	1	
4543	ROCKFORD RD SW	84	5	1	0.31	16	6.15	3	5	Yes - 2022
4820	16TH AVE SW	41	3	3	0.00	13	6.14	3	3	
2041	CRESCENT ST SE	100	5	0	0.60	12	6.14	3	3	
3911	3RD ST SE	64	4	0	0.00	23	6.14	3	2	
3915	3RD ST SE	64	4	0	0.00	23	6.14	3	1	
4552	10TH ST SW	100	5	5	0.53	15	6.14	3	16	
3785	6TH ST SW	63	3	1	0.25	15	6.14	3	2	
2354	E AVE NE	95	5	3	0.44	16	6.14	3	7	
3657	15TH ST NW	100	5	1	0.56	14	6.13	3	7	Yes
3994	8TH ST SE	64	3	0	0.18	19	6.13	3	4	
4593	6TH AVE SW	100	5	6	0.50	16	6.12	3	11	
3637	E AVE NW	100	3	2	0.75	14	6.12	3	9	Yes
<b>Total Tree Plantings Year 3:</b>									<b>3,850</b>	

**Appendix C**

# Street Tree Prioritization



**STREET TREE PLANTING PRIORITIZATION - YEAR 4**

Centerline ID	Street Name	Tree Equity Score	Road Class Score	Planting Site Score	Derecho Loss Score	Pedestrian Demand Score	Weighted Score	Planting Year	Total Planting Sites	Character Street	CIP Project Planned
4404	RAVENWOOD TER NW	100	5	16	0.60	10	6.11	4	26		
3688	A AVE NW	100	5	5	0.50	16	6.11	4	13		
3535	JANICE DR NW	100	5	7	0.56	13	6.10	4	19		Yes - 2022
5606	EAST RD SW	74	5	0	0.33	8	6.10	4	2		
2048	21ST ST NE	100	5	1	0.44	19	6.10	4	7		
2068	COTTAGE GROVE AVE SE	100	3	0	0.75	14	6.09	4	4		Yes - 2022
1134	GLEN ELM DR NE	100	5	3	0.63	10	6.09	4	11		Yes - 2022
3645	C AVE NW	100	5	0	0.63	10	6.09	4	13		
2538	DOWS LN SE	100	5	0	0.65	9	6.09	4	16		
3733	4TH ST NW	63	5	0	0.13	11	6.09	4	1		
1919	CENTER POINT RD NE	94	3	2	0.64	15	6.08	4	24		Yes - 2023
1589	C AVE NE	100	4	0	0.67	13	6.07	4	7		
2035	20TH ST NE	100	4	0	0.63	15	6.07	4	10		
5272	24TH AVE SW	97	5	10	0.55	11	6.07	4	16		
613	PURPLE DR NE	100	5	1	0.67	8	6.07	4	6		
3406	JACOLYN DR NW	100	5	3	0.60	11	6.07	4	7		
3898	1ST ST SE	64	4	3	0.00	22	6.07	4	3		
3910	3RD ST SE	64	4	3	0.00	22	6.07	4	5		
4664	14TH AVE SW	89	5	0	0.40	14	6.07	4	2		
3721	D AVE NW	100	5	1	0.58	12	6.07	4	9		
707	NORTH TOWNE LN NE	65	5	1	0.00	18	6.06	4	1		
1753	ELMHURST DR NE	100	5	1	0.50	16	6.06	4	2		
2990	10TH ST SE	39	2	1	0.00	16	6.06	4	3		
3066	18TH ST SE	100	5	1	0.50	16	6.06	4	5		
3661	HIGHLAND DR NW	100	5	1	0.52	15	6.06	4	17		
2751	13TH ST NW	100	5	2	0.60	11	6.06	4	6		
5212	NEWPORT DR SW	92	5	9	0.50	10	6.06	4	14		
4359	JACOLYN DR SW	89	5	7	0.44	11	6.06	4	18		
1871	B AVE NE	100	5	2	0.58	12	6.06	4	19		
4685	1ST ST SW	89	5	1	0.33	17	6.05	4	6		
2890	10TH ST SE	39	2	0	0.00	16	6.05	4	1		
3094	21ST ST SE	100	5	0	0.50	16	6.05	4	3		
3670	17TH ST NW	100	5	0	0.50	16	6.05	4	3		
17074	ELMHURST DR NE	100	5	0	0.50	16	6.05	4	1		
2010	DUNREATH DR NE	100	5	9	0.50	15	6.05	4	24		
4323	SPENCER DR SW	89	5	0	0.50	9	6.05	4	2		
4700	C ST SW	89	3	6	0.50	18	6.05	4	7		
1842	25TH STREET DR SE	100	5	3	0.53	14	6.05	4	15		

5648	MILLER AVE SW	88	5	3	0.50	8	6.04	4	10	
3913	3RD ST SE	64	4	1	0.00	22	6.04	4	2	
4674	12TH AVE SW	89	5	0	0.33	17	6.04	4	5	
4562	10TH ST SW	100	5	3	0.62	10	6.04	4	12	
3109	BEVER AVE SE	100	4	1	0.64	14	6.04	4	9	
2287	M AVE NW	100	5	0	0.60	11	6.03	4	3	
5015	K ST SW	89	5	4	0.36	15	6.03	4	9	
941	SHERMAN ST NE	85	5	8	0.28	16	6.03	4	29	
1371	ELM AVE SE	100	5	1	0.56	13	6.03	4	9	
3652	B AVE NW	100	5	1	0.56	13	6.03	4	6	
4538	8TH AVE SW	84	5	0	0.29	16	6.03	4	8	Yes - 2022
1785	FRANKLIN AVE NE	100	5	4	0.53	14	6.03	4	29	
3734	4TH ST NW	63	5	1	0.11	11	6.03	4	4	
3642	18TH ST NW	100	5	7	0.50	15	6.03	4	12	
5398	BRAMBLE RD SW	92	5	6	0.50	10	6.02	4	12	
1966	16TH ST NE	94	5	1	0.45	14	6.02	4	6	
2603	GREEN VALLEY DR SE	100	5	6	0.67	7	6.02	4	10	Yes
2324	4TH ST NW	100	5	8	0.60	10	6.02	4	14	
4557	10TH AVE SW	100	5	2	0.57	12	6.02	4	6	
4561	10TH ST SW	100	5	2	0.57	12	6.02	4	15	
3771	1ST AVE W	63	2	7	0.33	14	6.02	4	10	
3970	9TH AVE SE	64	5	0	0.00	17	6.02	4	1	
5644	WYOMING DR SW	88	5	10	0.48	8	6.01	4	21	
3507	FORD AVE NW	100	5	0	0.62	10	6.01	4	10	Yes Yes - 2023
536	ESSEX DR NE	100	5	2	0.71	5	6.01	4	11	Yes
1873	24TH ST NE	100	5	1	0.57	12	6.01	4	8	
2008	18TH ST NE	100	5	1	0.57	12	6.01	4	6	
1605	30TH STREET DR SE	100	5	8	0.56	12	6.01	4	16	
11877	ASHFORD CT NE	88	5	1	0.60	3	6.01	4	5	
2396	14TH ST NE	95	5	4	0.33	20	6.00	4	6	
2462	PARK AVE SE	100	5	1	0.36	22	6.00	4	9	
3537	JOSEPHINE LN NW	100	5	10	0.55	12	6.00	4	24	Yes - 2022
4098	NORWOOD DR SE	100	5	6	0.60	10	6.00	4	10	
15715	BANAR AVE SW	79	5	0	0.40	7	6.00	4	2	
2577	TOMAHAWK TRL SE	100	5	4	0.63	9	6.00	4	12	
3651	B AVE NW	100	5	7	0.56	12	5.99	4	14	Yes - 2022
3778	2ND AVE SW	100	3	0	0.67	17	5.99	4	4	
4014	10TH ST SE	99	5	1	0.39	20	5.99	4	8	
5399	BRAMBLE RD SW	79	5	1	0.33	10	5.99	4	3	
2023	E AVE NE	100	5	3	0.50	15	5.98	4	10	
2319	9TH ST NW	100	5	3	0.50	15	5.98	4	10	
3618	21ST ST NW	99	5	9	0.56	11	5.98	4	15	

3533	WELLESLEY CT NW	100	5	4	0.54	13	5.98	4	13	
1531	34TH ST NE	100	5	4	0.60	10	5.98	4	13	
2739	PAWNEE DR NW	100	5	4	0.60	10	5.98	4	11	
2405	2ND AVE SE	95	3	4	0.44	24	5.97	4	12	
5028	J ST SW	89	4	1	0.50	13	5.97	4	2	
5047	D ST SW	89	5	2	0.29	18	5.97	4	8	
712	SYLVIA AVE NE	65	5	2	0.00	17	5.97	4	9	
2283	M AVE NW	100	5	2	0.50	15	5.97	4	6	
5685	J ST SW	85	5	1	0.47	7	5.97	4	10	
1580	STAUB CT NE	100	5	3	0.54	13	5.97	4	11	
665	PINE TREE DR NE	80	5	5	0.38	8	5.97	4	9	
1224	TEXAS AVE NE	100	5	7	0.47	16	5.96	4	17	
3914	3RD ST SE	64	4	3	0.00	21	5.96	4	4	
2967	14TH ST SE	100	5	0	0.46	17	5.96	4	7	
4937	19TH AVE SW	79	5	2	0.41	6	5.96	4	12	
3437	JACOLYN DR NW	89	5	1	0.46	10	5.96	4	20	
2863	L AVE NW	100	5	1	0.50	15	5.96	4	3	
2891	10TH ST SE	39	2	1	0.00	15	5.96	4	1	
3064	17TH ST SE	100	5	1	0.50	15	5.96	4	7	
3723	D AVE NW	100	5	1	0.50	15	5.96	4	6	
16323	HOOVER TRAIL CT SW	74	5	6	0.33	6	5.96	4	8	
5638	J ST SW	85	5	3	0.48	6	5.95	4	19	
1363	HART CT NE	100	5	2	0.60	10	5.95	4	8	
2723	18TH ST NW	100	5	0	0.63	9	5.95	4	6	
2019	21ST ST NE	100	5	0	0.50	15	5.95	4	6	
2864	L AVE NW	100	5	0	0.50	15	5.95	4	2	
3022	18TH ST SE	100	5	0	0.50	15	5.95	4	5	
3023	19TH ST SE	100	3	0	0.70	15	5.95	4	7	
3046	16TH ST SE	100	5	0	0.50	15	5.95	4	8	
3088	VERNON DR SE	100	5	0	0.50	15	5.95	4	3	
3482	HARBET AVE NW	100	5	0	0.50	15	5.95	4	4	Yes - 2023
4547	8TH AVE SW	100	5	0	0.50	15	5.95	4	4	
11821	4TH ST SW	100	5	0	0.50	15	5.95	4	4	
3863	1ST ST SW	63	3	0	0.11	20	5.95	4	2	Yes - 2022
4339	JOHNSON AVE SW	89	4	1	0.56	10	5.94	4	13	Yes
5646	OHIO ST SW	88	5	3	0.50	7	5.94	4	16	
3897	1ST ST SE	64	4	1	0.00	21	5.94	4	2	
5050	18TH AVE SW	89	5	0	0.33	16	5.94	4	2	
2033	19TH ST NE	100	5	2	0.56	12	5.94	4	7	
938	RUSHMORE DR NE	85	5	6	0.27	16	5.94	4	10	
1287	KENCREST DR NE	100	5	7	0.58	10	5.93	4	15	
4892	21ST AVE SW	100	5	3	0.53	13	5.92	4	12	

4676	1ST ST SW	89	3	4	0.50	17	5.92	4	6	
12556	WILLIAMS BLVD SW	41	2	0	0.00	16	5.92	4	2	
706	NORTH TOWNE LN NE	65	5	6	0.00	16	5.91	4	7	
2784	8TH ST NW	93	5	2	0.50	10	5.91	4	6	
3293	35TH ST SE	100	5	6	0.50	14	5.91	4	8	
2192	29TH ST NW	100	5	5	0.67	6	5.91	4	22	
5002	L ST SW	89	5	4	0.40	12	5.90	4	8	
1803	24TH ST NE	100	5	1	0.57	11	5.90	4	6	
2632	CEDAR CREST CT NW	100	5	1	0.57	11	5.90	4	8	
2367	1ST AVE E	100	2	0	0.67	21	5.90	4	4	
13841	EDGEWOOD RD SW	41	2	25	0.00	13	5.89	4	32	
3426	CHERRY HILL RD NW	93	5	0	0.50	10	5.89	4	5	
1837	26TH STREET DR SE	100	5	4	0.50	14	5.89	4	12	
2000	19TH ST NE	100	5	4	0.50	14	5.89	4	10	
3727	C AVE NW	100	5	4	0.50	14	5.89	4	9	
4297	WEST POST RD NW	89	4	4	0.54	10	5.89	4	13	
2386	15TH ST SE	95	4	1	0.33	24	5.89	4	2	
1541	E AVE NE	100	5	5	0.60	9	5.88	4	8	
2103	COUNTRY CLUB PKWY SE	100	5	3	0.50	14	5.88	4	10	
1588	C AVE NE	100	4	1	0.63	13	5.88	4	9	
3644	C AVE NW	100	5	1	0.55	12	5.88	4	8	
748	CRIMSON DR NE	100	5	10	0.55	11	5.87	4	19	Yes
3017	4TH AVE SE	100	5	5	0.47	15	5.87	4	14	
5344	BOWLING ST SW	100	3	8	0.67	15	5.87	4	14	Yes - 2023
5428	31ST AVE SW	88	5	17	0.45	7	5.87	4	24	
14027	GRANDE AVE SE	100	5	1	0.46	16	5.87	4	9	
4328	RICH MAR LN NW	89	5	1	0.40	12	5.87	4	6	
3959	7TH ST SE	64	3	2	0.13	19	5.87	4	5	
3425	PLAINVIEW DR NW	100	5	5	0.56	11	5.87	4	12	
3152	MEADOWBROOK DR SE	100	5	2	0.50	14	5.87	4	5	
4442	10TH AVE SW	100	5	2	0.50	14	5.87	4	3	
4607	4TH ST SW	100	5	2	0.50	14	5.87	4	3	
2608	JACOLYN DR NW	89	5	2	0.50	7	5.86	4	14	
4265	1ST AVE W	93	4	0	0.43	18	5.86	4	5	
730	DUFFY DR NE	65	5	1	0.00	16	5.86	4	4	
3492	ALMA DR NW	100	5	4	0.56	11	5.86	4	12	
1375	35TH STREET DR SE	100	5	1	0.50	14	5.86	4	5	
3730	B AVE NW	100	5	1	0.50	14	5.86	4	3	
5456	J ST SW	100	4	8	0.67	10	5.85	4	10	
1967	MAPLEWOOD DR NE	94	5	1	0.40	15	5.85	4	5	
4373	CLIVE DR NW	100	5	8	0.55	11	5.85	4	31	
516	CHELSEA DR NE	100	5	0	0.67	6	5.85	4	2	



2330	1ST ST NW	100	5	0	0.67	6	5.85	4	2	
2781	F AVE NW	93	3	2	0.67	11	5.85	4	11	
4292	1ST AVE W	89	4	2	0.56	9	5.85	4	7	
713	LOUISA ST NE	65	5	0	0.00	16	5.85	4	1	
732	PARK PLACE LN NE	65	5	0	0.00	16	5.85	4	1	
1547	E AVE NE	100	5	0	0.50	14	5.84	4	9	
1812	D AVE NE	100	5	0	0.50	14	5.84	4	6	
1825	28TH STREET DR SE	100	5	0	0.50	14	5.84	4	1	
2865	L AVE NW	100	5	0	0.50	14	5.84	4	2	
3163	MEADOWBROOK DR SE	100	5	0	0.50	14	5.84	4	4	
4545	8TH AVE SW	100	5	0	0.50	14	5.84	4	5	
4612	L ST SW	100	5	0	0.50	14	5.84	4	1	
12486	LINDALE AVE NE	100	5	0	0.50	14	5.84	4	1	
2616	HARVEST DR NW	89	5	0	0.50	7	5.84	4	3	
3941	2ND ST SE	64	4	1	0.00	20	5.84	4	3	
4688	14TH AVE SW	89	5	0	0.33	15	5.84	4	1	
447	DRIFTWOOD LN NE	100	5	8	0.50	13	5.83	4	10	Yes
2470	GRANDE AVE SE	100	5	0	0.60	9	5.83	4	20	
2419	3RD AVE SE	95	3	3	0.50	20	5.83	4	8	
5673	J ST SW	85	5	1	0.40	9	5.82	4	7	
2973	5TH AVE SE	64	5	1	0.00	15	5.82	4	8	Yes - 2023
4179	36TH ST SE	100	5	7	0.50	13	5.82	4	8	Yes
3033	BEVER AVE SE	100	4	0	0.62	13	5.82	4	17	
5675	COLORADO DR SW	88	5	5	0.47	7	5.82	4	20	
1480	OAKLAND RD NE	100	3	3	0.67	15	5.82	4	7	Yes
3676	C AVE NW	100	5	3	0.47	15	5.82	4	13	
4272	1ST AVE W	93	4	1	0.50	14	5.82	4	4	
3354	MASON DR NW	98	5	4	0.50	12	5.81	4	8	Yes
3075	19TH ST SE	100	3	0	0.71	13	5.81	4	5	
3103	21ST ST SE	100	5	0	0.56	11	5.81	4	5	Yes - 2022
2279	8TH ST NW	100	5	5	0.48	14	5.81	4	19	
1637	CARROLL DR SE	100	5	5	0.67	5	5.80	4	7	Yes
15244	BANAR AVE SW	79	5	3	0.33	8	5.80	4	4	
2983	4TH AVE SE	100	5	0	0.35	21	5.80	4	9	
1802	24TH ST NE	100	5	5	0.50	13	5.80	4	8	Yes
1941	11TH ST NE	100	5	5	0.50	13	5.80	4	8	Yes
4300	SKYLINE DR NW	89	5	0	0.43	10	5.80	4	4	
13085	MATTERHORN DR NE	100	5	4	0.67	5	5.79	4	8	Yes
2223	23RD ST NW	100	5	6	0.60	8	5.79	4	9	Yes
2488	2ND AVE SE	100	5	0	0.57	10	5.79	4	4	
666	PINE WOOD DR NE	80	5	4	0.30	10	5.79	4	11	
2434	15TH ST SE	100	4	1	0.40	23	5.79	4	6	

3379	GORDON AVE NW	93	5	0	0.50	9	5.79	4	1	Yes - 2023
1360	38TH ST NE	100	5	4	0.50	13	5.79	4	15	
3531	ROLLINGWOOD DR NW	100	5	4	0.50	13	5.79	4	9	
3069	19TH ST SE	100	3	0	0.67	15	5.78	4	4	
2214	26TH ST NW	100	5	5	0.60	8	5.78	4	8	Yes
2466	WASHINGTON AVE SE	100	5	4	0.31	22	5.78	4	14	
470	BROOKDALE LN NE	82	5	0	0.33	10	5.78	4	2	
4432	JUNIPER DR SW	100	5	14	0.60	7	5.78	4	20	
1556	D AVE NE	100	5	6	0.56	10	5.78	4	11	
1795	27TH ST NE	100	5	3	0.50	13	5.78	4	10	
2058	MITVALSKY CT SE	100	5	3	0.50	13	5.78	4	8	Yes
3172	25TH ST SE	100	5	3	0.50	13	5.78	4	4	
4609	8TH AVE SW	100	5	3	0.50	13	5.78	4	6	
14619	UNDERWOOD AVE SW	98	5	0	0.67	4	5.77	4	2	
3838	L ST SW	63	5	0	0.00	14	5.77	4	1	
3873	3RD ST SW	63	5	0	0.00	14	5.77	4	1	Yes - 2023
3875	3RD ST SW	63	5	0	0.00	14	5.77	4	2	Yes - 2023
2385	15TH ST SE	95	4	0	0.33	23	5.77	4	5	
14147	WOODSONIA CT NW	89	5	3	0.38	12	5.77	4	12	
1361	DAWLEY ST NE	100	5	2	0.50	13	5.76	4	8	
1856	26TH STREET DR SE	100	5	2	0.50	13	5.76	4	14	
2313	10TH ST NW	100	5	2	0.50	13	5.76	4	3	
3756	A AVE NW	100	5	2	0.50	13	5.76	4	3	
5500	33RD AVENUE DR SW	100	5	2	0.50	13	5.76	4	4	
2802	G AVE NW	93	5	11	0.43	11	5.76	4	15	
2267	O AVE NW	100	4	3	0.56	15	5.76	4	8	
3028	16TH ST SE	100	5	0	0.40	18	5.76	4	5	
4534	5TH AVE SW	100	3	0	0.60	18	5.76	4	3	
4638	L ST SW	89	5	2	0.42	10	5.76	4	7	
2424	3RD AVE SE	95	3	1	0.43	23	5.76	4	5	
4889	18TH AVE SW	100	5	1	0.63	7	5.76	4	11	
5008	3RD ST SW	89	5	0	0.40	11	5.76	4	3	
4658	K ST SW	89	5	2	0.33	14	5.76	4	7	
1029	F AVE NE	100	5	4	0.56	10	5.75	4	11	
2754	13TH ST NW	100	5	1	0.50	13	5.75	4	4	
4559	10TH AVE SW	100	5	1	0.50	13	5.75	4	5	
5407	EDEN LN SW	79	5	2	0.20	14	5.74	4	3	
2897	8TH ST SE	64	3	0	0.13	18	5.74	4	1	
892	MARSUE CIR NE	97	5	1	0.50	11	5.74	4	6	
1232	LAWRENCE ST NE	100	5	0	0.50	13	5.74	4	3	
1275	HOUSTON CT NE	100	5	0	0.50	13	5.74	4	2	
1772	27TH ST NE	100	5	0	0.50	13	5.74	4	6	

1776	27TH ST NE	100	5	0	0.50	13	5.74	4	2	
2001	19TH ST NE	100	5	0	0.50	13	5.74	4	9	
2024	C AVE NE	100	5	0	0.50	13	5.74	4	4	
2252	O AVE NW	100	4	0	0.60	13	5.74	4	17	
2646	CRESTWOOD DR NW	100	5	0	0.50	13	5.74	4	1	Yes - 2022
2656	SUNNY DALE ST NW	100	5	0	0.50	13	5.74	4	2	
2813	K AVE NW	100	5	0	0.50	13	5.74	4	4	
3154	MEADOWBROOK DR SE	100	5	0	0.50	13	5.74	4	1	
3289	38TH ST SE	100	5	0	0.50	13	5.74	4	7	Yes
5824	ZACH JOHNSON DR NE	100	5	0	0.50	13	5.74	4	2	
4245	STONEY POINT RD SW	98	3	11	0.55	18	5.74	4	36	
1971	I AVE NE	94	5	0	0.40	14	5.74	4	3	
4254	LANGDON AVE SW	100	5	1	0.54	11	5.74	4	8	
2359	A AVE NE	95	5	2	0.26	21	5.74	4	10	
12281	13TH ST SW	84	5	2	0.22	16	5.73	4	5	
4661	13TH AVE SW	89	5	0	0.38	12	5.73	4	3	
966	42ND ST NE	100	4	7	0.50	17	5.73	4	14	Yes
3797	3RD AVE SW	100	3	5	0.63	16	5.73	4	11	
4312	MEADOWLARK LN NW	89	5	7	0.40	10	5.73	4	12	
1251	40TH ST NE	100	5	3	0.43	16	5.73	4	7	
2733	YUMA CT NW	100	5	0	0.60	8	5.72	4	5	
3972	9TH AVE SE	99	5	0	0.40	17	5.72	4	4	Yes - 2022
553	DEVONSHIRE DR NE	100	5	3	0.57	9	5.72	4	7	
1509	30TH ST NE	100	5	7	0.50	12	5.72	4	8	
1784	G AVE NE	100	5	7	0.50	12	5.72	4	19	
2363	1ST AVE E	95	2	5	0.57	20	5.71	4	12	
3405	LEWELLEN DR NW	100	5	6	0.50	12	5.71	4	9	
5045	D ST SW	89	5	7	0.25	17	5.71	4	10	
4654	8TH AVE SW	63	5	3	0.00	13	5.70	4	4	
3798	3RD AVE SW	100	3	2	0.67	14	5.70	4	6	
2732	CHEYENNE RD NW	100	5	3	0.57	9	5.69	4	18	
12168	KNIGHT CT SW	79	5	2	0.33	7	5.69	4	3	
4698	HAMILTON ST SW	89	5	0	0.20	20	5.69	4	5	
1536	33RD ST NE	100	5	4	0.50	12	5.68	4	15	
1848	23RD STREET DR SE	100	5	4	0.50	12	5.68	4	12	
1926	12TH ST NE	100	5	4	0.50	12	5.68	4	9	Yes
14151	ROCK WOOD DR SW	98	5	1	0.67	3	5.68	4	5	
1534	33RD ST NE	100	5	2	0.55	10	5.68	4	11	
5102	21ST AVE SW	100	5	4	0.42	16	5.68	4	9	
5219	18TH ST SW	92	5	3	0.50	7	5.68	4	6	
3735	4TH ST NW	63	5	1	0.00	13	5.68	4	1	
1341	41ST ST NE	95	5	2	0.50	9	5.68	4	5	

4289	1ST AVE W	89	4	2	0.50	10	5.67	4	7	
5230	WILSON AVE SW	88	3	2	0.55	12	5.67	4	8	
3106	BEVER AVE SE	100	4	3	0.60	12	5.67	4	6	
3431	D AVE NW	100	5	3	0.50	12	5.67	4	5	
4855	29TH ST SW	84	5	2	0.33	10	5.67	4	3	Yes - 2022
3724	B AVE NW	63	5	0	0.00	13	5.67	4	2	
11806	6TH ST NW	63	5	0	0.00	13	5.67	4	4	Yes - 2022
1270	RICHMOND RD NE	100	5	1	0.40	17	5.67	4	4	
2349	B AVE NE	100	5	1	0.40	17	5.67	4	13	
886	WENIG RD NE	97	5	11	0.40	14	5.67	4	27	
3755	11TH ST NW	100	5	1	0.46	14	5.66	4	9	
1099	FINCH CT NE	100	5	2	0.50	12	5.66	4	3	
1930	I AVE NE	100	5	2	0.50	12	5.66	4	12	
2668	G AVE NW	100	5	2	0.50	12	5.66	4	5	
3288	38TH ST SE	100	5	2	0.50	12	5.66	4	4	
3403	KESLER RD NW	100	5	2	0.50	12	5.66	4	4	
3576	PATRICIA LN NW	100	5	2	0.50	12	5.66	4	3	
2476	BLAKE BLVD SE	100	5	9	0.55	9	5.66	4	15	
3029	BEVER AVE SE	100	4	0	0.50	17	5.66	4	7	
717	51ST ST NE	65	5	1	0.00	14	5.65	4	1	
733	ROCKWELL DR NE	65	5	1	0.00	14	5.65	4	7	
1296	37TH ST NE	100	5	1	0.50	12	5.65	4	5	
2819	K AVE NW	100	5	1	0.50	12	5.65	4	3	
3401	KESLER RD NW	100	5	1	0.50	12	5.65	4	2	
5466	RED WING RD SW	100	5	1	0.50	12	5.65	4	5	
12770	HALL CT NE	65	5	0	0.00	14	5.64	4	2	
893	TOWNE HOUSE DR NE	97	5	1	0.50	10	5.64	4	3	
5284	3RD ST SW	97	5	1	0.50	10	5.64	4	8	
2628	ORCHARD DR NW	89	5	8	0.40	9	5.64	4	14	
1619	2ND AVE SE	100	5	0	0.50	12	5.64	4	6	
1770	EASTERN AVE NE	100	4	0	0.60	12	5.64	4	3	
3725	C AVE NW	100	5	0	0.50	12	5.64	4	6	
12338	LINDALE AVE NE	100	5	0	0.50	12	5.64	4	3	
716	51ST ST NE	65	5	9	0.00	13	5.64	4	21	Yes - 2022
2607	JACOLYN DR NW	89	5	0	0.50	5	5.64	4	2	
1988	D AVE NE	100	5	0	0.42	16	5.64	4	12	
4528	3RD AVE SW	84	3	3	0.40	16	5.63	4	9	
2461	GRANDE AVE SE	100	5	1	0.54	10	5.63	4	19	
14179	HAMILTON ST SW	100	5	6	0.44	14	5.63	4	10	
4716	C ST SW	89	3	4	0.40	19	5.63	4	6	
13195	WENDY LEE LN NW	100	5	17	0.67	2	5.63	4	21	
3410	MAYBERRY DR NW	93	5	1	0.44	10	5.62	4	10	

3139	FOREST DR SE	100	4	2	0.57	13	5.62	4	6	
3341	ROCK RIDGE RD NW	98	5	1	0.57	7	5.62	4	12	
1545	E AVE NE	100	5	0	0.45	14	5.62	4	7	
4264	1ST AVE W	93	4	5	0.39	17	5.61	4	13	
4950	22ND AVE SW	100	5	2	0.43	15	5.61	4	11	Yes - 2022
5598	ELY RD SW	88	5	0	0.46	6	5.61	4	6	Yes
3629	20TH STREET DR NW	99	5	1	0.50	11	5.61	4	5	
3608	24TH ST NW	99	5	10	0.50	10	5.61	4	12	Yes
2621	CONCORD LN NW	89	5	6	0.36	11	5.61	4	12	
2022	20TH ST NE	100	4	5	0.50	16	5.61	4	9	
3790	3RD AVE SW	100	3	3	0.63	15	5.61	4	9	
2962	15TH ST SE	100	4	2	0.44	19	5.61	4	6	
4372	JULIA ANNE DR NW	100	5	6	0.50	11	5.60	4	19	
3617	BURCH AVE NW	99	5	0	0.50	11	5.60	4	1	
3621	BURCH AVE NW	99	5	0	0.50	11	5.60	4	1	
4425	2ND AVE SW	84	5	5	0.33	9	5.60	4	6	
5602	UNION DR SW	88	5	4	0.47	5	5.60	4	12	
14161	PHEASANT HOLLOW RD SW	65	5	5	0.17	5	5.60	4	6	
3842	3RD ST SW	63	5	3	0.00	12	5.60	4	4	
4042	OTIS RD SE	99	5	0	0.33	19	5.59	4	1	
3852	2ND ST SW	63	4	1	0.00	17	5.59	4	1	
1874	23RD ST NE	100	5	0	0.43	15	5.59	4	3	
4575	8TH ST SW	100	5	0	0.43	15	5.59	4	7	
6364	ROCKHURST DR SW	98	5	4	0.60	5	5.59	4	11	
3737	5TH ST NW	63	5	2	0.00	12	5.59	4	4	
2401	COLLEGE DR NE	95	3	0	0.50	18	5.59	4	1	
3697	E AVE NW	100	3	1	0.67	13	5.59	4	3	
4646	3RD ST SW	89	5	1	0.36	11	5.59	4	5	
4229	ROCKVALLEY DR SW	98	5	2	0.50	10	5.58	4	8	
3089	VERNON DR SE	100	5	4	0.48	12	5.58	4	17	
4669	2ND ST SW	89	4	0	0.44	12	5.58	4	4	
12120	ROCKWELL DR NE	65	5	4	0.00	13	5.58	4	4	
4011	11TH AVE SE	99	5	8	0.33	18	5.58	4	11	Yes - 2022
767	C AVE NE	65	3	0	0.25	11	5.58	4	6	
3605	19TH ST NW	100	5	4	0.50	11	5.58	4	7	
5429	32ND AVE SW	88	5	8	0.33	11	5.58	4	12	
2358	A AVE NE	95	5	3	0.25	20	5.58	4	8	
3738	5TH ST NW	63	5	1	0.00	12	5.58	4	5	
3749	A AVE NW	63	5	1	0.00	12	5.58	4	3	
5331	24TH AVE SW	97	5	5	0.33	17	5.57	4	8	
734	ROCKWELL DR NE	65	5	3	0.00	13	5.57	4	5	
735	ROCKWELL DR NE	65	5	3	0.00	13	5.57	4	3	

996	REGAL AVE NE	92	5	3	0.33	14	5.57	4	7	
1489	33RD ST NE	100	5	3	0.50	11	5.57	4	5	
1964	GREENE AVE NE	94	5	1	0.36	14	5.57	4	7	
491	PRAIRIEVIEW DR NE	88	5	5	0.40	8	5.57	4	9	Yes
1010	OLD MARION RD NE	95	3	9	0.60	12	5.57	4	17	
5036	J ST SW	89	4	2	0.33	17	5.57	4	4	
4891	22ND AVE SW	100	5	3	0.42	15	5.57	4	9	
1748	27TH ST NE	100	5	12	0.42	14	5.56	4	19	
3666	A AVE NW	100	4	1	0.50	16	5.56	4	4	
3375	SHARON LN NW	100	5	0	0.53	10	5.56	4	15	
632	BRENTWOOD DR NE	100	5	4	0.60	6	5.56	4	13	
1561	C AVE NE	100	5	1	0.46	13	5.56	4	7	
4307	FLEETWOOD RD SW	89	5	1	0.40	9	5.56	4	18	
2482	CRESCENT ST SE	100	5	2	0.58	7	5.56	4	13	
11916	MIDLAND CT NE	65	5	2	0.00	13	5.56	4	2	
3317	GREEN VALLEY TER SE	100	5	3	0.64	4	5.56	4	15	
531	WILTON DR NE	100	5	2	0.50	11	5.56	4	9	
1815	D AVE NE	100	5	0	0.40	16	5.55	4	5	
2823	J AVE NW	100	5	0	0.40	16	5.55	4	3	
3665	A AVE NW	100	4	0	0.50	16	5.55	4	4	
4269	ATWOOD DR SW	100	5	0	0.40	16	5.55	4	2	
4288	1ST AVE W	89	4	2	0.45	11	5.55	4	14	
5018	K ST SW	89	5	0	0.40	9	5.55	4	6	
1031	42ND ST NE	95	5	6	0.44	10	5.55	4	11	
1969	17TH ST NE	94	5	1	0.40	12	5.54	4	10	
5676	VERMONT ST SW	88	5	12	0.40	7	5.54	4	19	
3783	7TH ST SW	100	5	1	0.38	17	5.54	4	6	
2236	Q AVE NW	100	5	0	0.67	3	5.54	4	3	
4608	4TH ST SW	100	5	2	0.45	13	5.54	4	7	
3451	PEACE AVE NW	89	5	10	0.38	9	5.54	4	17	
1512	ELMHURST CT NE	100	5	0	0.50	11	5.53	4	1	
2524	FOREST DR SE	100	5	0	0.50	11	5.53	4	1	
2746	MEADOWDALE DR NW	100	5	0	0.50	11	5.53	4	2	
2820	J AVE NW	100	5	0	0.50	11	5.53	4	5	
5465	RED WING RD SW	100	5	0	0.50	11	5.53	4	8	
3985	12TH AVE SE	64	3	0	0.00	22	5.53	4	1	
2795	G AVE NW	93	5	1	0.38	12	5.53	4	7	
2980	5TH AVE SE	100	5	3	0.29	21	5.53	4	11	Yes - 2023
1972	MAPLEWOOD DR NE	94	5	2	0.33	15	5.53	4	6	
4242	HIGH POINT DR SW	98	5	6	0.50	9	5.53	4	20	
16723	COLORADO DR SW	85	5	4	0.38	7	5.52	4	7	
989	LEE ST NE	92	5	6	0.40	10	5.52	4	9	

2351	C AVE NE	95	5	4	0.28	18	5.52	4	10	
747	GOLDEN CT NE	100	5	5	0.44	13	5.52	4	11	Yes
1567	32ND ST NE	100	3	4	0.67	12	5.52	4	7	Yes
3412	D AVE NW	93	5	4	0.33	14	5.52	4	7	
5410	STRATFORD LN SW	92	5	5	0.40	10	5.51	4	15	
2735	SIOUX DR NW	100	5	3	0.57	7	5.51	4	9	
2409	2ND AVE SE	100	3	3	0.65	13	5.51	4	17	
2350	C AVE NE	95	5	2	0.26	19	5.51	4	17	
4308	CHERRY HILL RD SW	89	5	3	0.41	8	5.51	4	22	
3108	BEVER AVE SE	100	4	1	0.55	13	5.50	4	13	
4510	12TH AVE SW	84	5	14	0.27	10	5.50	4	20	
2397	14TH ST SE	95	3	0	0.40	22	5.50	4	3	
2285	M AVE NW	100	5	1	0.43	14	5.50	4	6	
3162	MEADOWBROOK DR SE	100	5	1	0.43	14	5.50	4	4	
4554	9TH AVE SW	100	5	1	0.43	14	5.50	4	6	
1782	25TH ST NE	100	5	6	0.50	10	5.50	4	11	
528	WILTON DR NE	100	5	10	0.43	13	5.50	4	16	Yes
5987	NORTH PINE DR NE	80	5	0	0.33	6	5.50	4	3	Yes - 2022
5068	1ST ST SW	89	5	0	0.18	19	5.49	4	2	
4004	10TH ST SE	99	5	0	0.33	18	5.49	4	6	
5288	L ST SW	88	5	0	0.38	9	5.49	4	7	Yes - 2022
3847	2ND ST SW	63	4	1	0.00	16	5.49	4	3	
3344	BOULDER DR NW	98	5	9	0.44	11	5.49	4	16	
12994	DOUBLETREE RD NE	88	5	0	0.33	11	5.49	4	3	
2282	M AVE NW	100	5	0	0.43	14	5.49	4	3	
3053	8TH AVE SE	100	5	0	0.43	14	5.49	4	7	
3712	10TH ST NW	100	5	0	0.43	14	5.49	4	3	
1130	WEDGEWOOD DR NE	100	5	5	0.50	10	5.49	4	6	
5464	CLOVER DR SW	100	5	5	0.50	10	5.49	4	10	
4258	UNDERWOOD AVE SW	100	5	13	0.42	13	5.48	4	28	Yes - 2022
2036	20TH ST NE	100	4	3	0.50	15	5.48	4	7	Yes
2458	BLAKE BLVD SE	100	5	4	0.50	10	5.48	4	11	
2650	WILEY BLVD NW	100	4	4	0.60	10	5.48	4	9	
3176	HILLCREST DR SE	100	5	4	0.50	10	5.48	4	12	
3390	DAY ST NW	100	5	4	0.50	10	5.48	4	11	
4283	BURDETTE DR SW	100	5	4	0.50	10	5.48	4	5	
15900	WOODSTONE CT SW	65	5	13	0.00	11	5.48	4	13	
1592	33RD ST NE	100	5	4	0.42	14	5.47	4	15	
1762	25TH ST NE	100	5	13	0.42	13	5.47	4	19	
5684	OKLAHOMA AVE SW	85	5	2	0.29	11	5.47	4	8	
13473	32ND AVE SW	88	5	11	0.43	5	5.47	4	17	
999	DANBURY ST NE	92	5	3	0.33	13	5.47	4	6	

1141	FALBROOK DR NE	100	5	3	0.50	10	5.46	4	10
2239	N AVE NW	100	5	3	0.50	10	5.46	4	4
3178	VERNON DR SE	100	5	0	0.44	13	5.46	4	4
1488	33RD ST NE	100	5	9	0.44	12	5.46	4	13
12094	C AVE NW	63	5	0	0.00	11	5.46	4	1
<b>Total Tree Plantings Year 4:</b>									<b>3,852</b>



**Appendix C**

# Street Tree Prioritization



**STREET TREE PLANTING PRIORITIZATION - YEAR 5**

Centerline ID	Street Name	Tree Equity Score	Road Class Score	Planting Site Score	Derecho Loss Score	Pedestrian Demand Score	Weighted Score	Planting Year	Total Planting Sites	Character Street	CIP Project Planned
4606	9TH AVE SW	100	5	6	0.39	15	5.46	5	13		
3667	MAPLE DR NW	100	5	1	0.40	15	5.46	5	5		
3346	ROCKVALLEY LN NW	98	5	0	0.50	9	5.46	5	4		
742	ADDISON AVE NE	100	5	2	0.50	10	5.45	5	4		
3436	OWEN ST NW	100	5	2	0.50	10	5.45	5	22		
4570	9TH ST SW	100	5	2	0.50	10	5.45	5	3		
5262	LINWOOD ST SW	88	5	6	0.33	10	5.45	5	10		
4422	12TH AVE SW	100	5	11	0.50	9	5.45	5	15		
4076	17TH ST SE	99	5	0	0.43	13	5.45	5	5		
1535	33RD ST NE	100	5	3	0.48	11	5.45	5	14		
3664	JOHNSON AVE NW	100	5	0	0.40	15	5.45	5	2		
2463	PARK AVE SE	100	5	2	0.33	18	5.45	5	7		
2238	N AVE NW	100	5	1	0.50	10	5.44	5	2		
3197	IOWA AVE SE	100	5	1	0.50	10	5.44	5	3		
5066	1ST ST SW	89	5	2	0.25	15	5.44	5	5		
3062	7TH AVE SE	100	5	1	0.42	14	5.44	5	11		
1922	12TH ST NE	94	5	3	0.33	14	5.44	5	7		
1992	17TH ST NE	100	5	1	0.38	16	5.44	5	6		
3048	16TH ST SE	100	5	3	0.37	16	5.44	5	13		
2467	WASHINGTON AVE SE	100	5	1	0.33	18	5.44	5	11		
3389	CARTER ST NW	100	5	6	0.47	11	5.44	5	13		
2298	ELLIS BLVD NW	100	3	1	0.64	13	5.43	5	9		
4346	JACOLYN DR NW	89	5	1	0.33	11	5.43	5	15		
726	PARK PL NE	65	5	0	0.00	12	5.43	5	2		
12119	CONTINENTAL PL NE	65	5	0	0.00	12	5.43	5	2		
2511	BLAKE TER SE	100	5	0	0.50	10	5.43	5	1		
13069	ELAINE DR NW	100	5	0	0.50	10	5.43	5	2		
5508	ELY RD SW	74	5	0	0.20	8	5.43	5	1		
5286	28TH AVE SW	100	5	9	0.50	9	5.43	5	10		
2473	GRANDE AVE SE	100	5	1	0.54	8	5.43	5	16		
1752	ELMHURST DR NE	100	5	0	0.38	16	5.43	5	9		
1282	GOLF ST NE	100	5	0	0.33	18	5.43	5	2		
612	TEAKWOOD LN NE	100	5	22	0.43	11	5.42	5	27		
3659	HINKLEY AVE NW	100	5	7	0.40	14	5.42	5	20		
3382	GORDON AVE NW	89	5	0	0.33	11	5.42	5	2		
2614	JACOLYN DR NW	89	5	9	0.31	11	5.42	5	17		
2756	K AVE NW	100	5	3	0.43	13	5.42	5	7		
3989	7TH ST SE	64	3	8	0.00	20	5.42	5	8	Yes	

4955	15TH AVE SW	100	3	4	0.75	7	5.42	5	16	
3861	1ST ST SW	63	3	2	0.00	20	5.41	5	2	
1674	16TH ST NW	100	5	0	0.60	5	5.41	5	4	
2811	4TH ST NW	93	5	2	0.40	10	5.41	5	5	
2851	9TH ST NW	100	5	6	0.40	14	5.41	5	12	
2793	H AVE NW	93	5	4	0.33	13	5.41	5	10	
2998	2ND AVE SE	95	3	3	0.44	19	5.41	5	11	
2509	BLAKE TER SE	100	5	0	0.45	12	5.41	5	5	
2005	D AVE NE	95	5	3	0.26	18	5.41	5	14	
5128	C ST SW	100	3	0	0.57	16	5.41	5	4	
731	PARK PL NE	65	5	7	0.00	11	5.41	5	11	
5643	MAYDEN AVE SW	85	5	3	0.33	8	5.41	5	4	
14177	LINCOLN AVE NE	94	5	0	0.33	14	5.40	5	1	
2395	14TH ST NE	95	5	33	0.23	16	5.40	5	36	
1316	36TH ST NE	100	5	7	0.44	12	5.40	5	14	
2378	15TH ST NE	95	5	5	0.27	17	5.40	5	8	
1746	MAPLEWOOD DR NE	100	5	10	0.37	15	5.40	5	23	
2011	GWENDOLYN DR NE	100	5	7	0.38	15	5.40	5	19	
1025	E AVE NE	95	5	0	0.43	10	5.40	5	3	
2567	RANDOM RD SE	100	5	2	0.57	6	5.40	5	21	Yes
710	CENTER POINT RD NE	65	3	12	0.00	20	5.40	5	12	Yes
3611	BURCH AVE NW	99	5	0	0.50	9	5.39	5	1	
3862	1ST ST SW	63	3	0	0.00	20	5.39	5	3	Yes - 2022
3864	1ST ST SW	63	3	0	0.00	20	5.39	5	2	Yes - 2022
3726	C AVE NW	100	5	4	0.40	14	5.39	5	8	
4009	15TH ST SE	99	5	0	0.33	17	5.39	5	2	Yes - 2022
2573	TOMAHAWK TRL SE	100	5	7	0.58	5	5.39	5	24	
13636	16TH ST NW	100	5	0	0.43	13	5.38	5	9	
3546	29TH ST NW	99	5	1	0.45	11	5.38	5	7	Yes - 2023
5189	WILSON AVE SW	84	3	1	0.38	15	5.38	5	5	
3843	2ND ST SW	63	4	0	0.00	15	5.37	5	2	
578	BOXWOOD LN NE	100	5	4	0.50	9	5.37	5	5	
4546	8TH AVE SW	100	5	2	0.40	14	5.37	5	5	
3434	CARTER ST NW	100	5	1	0.46	11	5.37	5	21	
2773	9TH ST NW	93	5	0	0.33	13	5.37	5	1	
4509	11TH AVE SW	84	5	6	0.22	12	5.37	5	11	
15897	MUIRFIELD DR SW	74	5	0	0.13	11	5.36	5	1	
2135	SUNLAND DR SE	100	5	3	0.50	9	5.36	5	4	
2253	16TH ST NW	100	5	3	0.50	9	5.36	5	18	
5688	COLORADO DR SW	85	5	8	0.33	7	5.36	5	10	
5163	BLAKELY BLVD SE	100	5	12	0.50	8	5.36	5	16	Yes
1793	27TH ST NE	100	5	1	0.40	14	5.36	5	6	

4686	15TH AVE SW	89	3	0	0.38	18	5.35	5	4	Yes - 2022
5525	37TH AVE SW	79	5	0	0.25	8	5.35	5	4	
2479	LINDEN DR SE	100	5	2	0.50	9	5.35	5	5	
2721	APACHE TRL NW	100	5	2	0.50	9	5.35	5	5	
4914	9TH ST SW	100	5	2	0.50	9	5.35	5	5	
12973	PAWNEE DR NW	100	5	2	0.50	9	5.35	5	7	
4924	8TH ST SW	79	5	0	0.17	12	5.35	5	2	
2032	19TH ST NE	100	5	6	0.43	12	5.35	5	9	
4895	18TH AVE SW	100	5	2	0.52	8	5.35	5	16	
5097	MALLORY ST SW	100	5	5	0.39	14	5.35	5	14	
4506	16TH ST SW	84	5	1	0.25	11	5.34	5	5	
2649	WILEY BLVD NW	100	4	0	0.50	14	5.34	5	2	
2866	L AVE NW	100	5	0	0.40	14	5.34	5	3	
4135	30TH ST SE	100	5	0	0.40	14	5.34	5	2	
3693	12TH ST NW	100	5	2	0.33	17	5.34	5	7	
1913	OAKLAND RD NE	94	3	4	0.43	18	5.34	5	11	
2965	15TH ST SE	100	4	0	0.33	22	5.34	5	4	
2164	M AVE NW	100	5	1	0.50	9	5.34	5	3	
4249	EASTVIEW AVE SW	100	5	3	0.43	12	5.34	5	20	
5305	WILSON AVE SW	100	3	7	0.50	18	5.34	5	9	
4361	ROXBURY DR NW	100	5	5	0.43	12	5.34	5	10	
5363	TERESA DR SW	100	5	9	0.36	15	5.34	5	14	
885	WENIG RD NE	97	5	0	0.40	12	5.33	5	3	
1965	16TH ST NE	94	5	2	0.27	16	5.33	5	5	
1921	CENTER POINT RD NE	100	3	8	0.60	13	5.33	5	20	Yes - 2023
2840	5TH ST NW	100	5	8	0.40	13	5.33	5	11	
683	SILVER SPRING DR NE	80	5	4	0.25	8	5.33	5	10	
3024	19TH ST SE	100	3	0	0.56	16	5.33	5	5	
5386	29TH AVE SW	92	5	0	0.33	12	5.33	5	2	Yes - 2022
2453	16TH ST SE	100	5	0	0.27	20	5.33	5	6	
627	BRENTWOOD CT NE	100	5	0	0.50	9	5.33	5	3	
2333	1ST ST NW	100	5	0	0.50	9	5.33	5	1	
3506	FORD AVE NW	100	5	0	0.50	9	5.33	5	6	
3429	D AVE NW	100	5	4	0.43	12	5.33	5	8	
3674	15TH ST NW	100	5	0	0.38	15	5.32	5	3	
2598	PARKLAND DR SE	100	5	9	0.42	12	5.32	5	20	
3369	SHARON LN NW	93	5	5	0.25	16	5.32	5	8	Yes
581	MINDEN LN NE	100	5	8	0.50	8	5.31	5	13	
638	WINDSOR DR NE	100	5	8	0.50	8	5.31	5	16	
2971	14TH ST SE	100	5	2	0.29	19	5.31	5	4	
4490	8TH AVE SW	84	5	9	0.14	15	5.31	5	11	
2294	10TH ST NW	100	5	4	0.36	15	5.31	5	9	

16784	BLUE STONE ST NW	98	5	5	0.50	7	5.31	5	7	
3463	PEARL AVE NW	89	5	8	0.38	7	5.31	5	12	
4291	1ST AVE W	89	4	1	0.43	10	5.31	5	5	
5075	16TH AVE SW	89	3	5	0.33	19	5.31	5	10	
4605	8TH AVE SW	100	5	10	0.31	17	5.31	5	15	
1801	F AVE NE	100	5	5	0.38	14	5.31	5	15	
13084	SPYGLASS HL NE	65	5	7	0.00	10	5.30	5	7	
896	ASPEN LN NE	97	5	2	0.29	17	5.30	5	7	
4587	14TH AVE SW	100	5	7	0.50	8	5.30	5	8	Yes
2207	WESTWOOD DR NW	100	5	0	0.47	10	5.30	5	15	Yes - 2022
5069	1ST ST SW	89	5	0	0.14	19	5.30	5	1	
4340	JOHNSON AVE SW	89	4	0	0.43	10	5.30	5	7	
913	DAVID CT NE	97	5	2	0.43	10	5.29	5	8	
3788	6TH ST SW	100	3	3	0.50	18	5.29	5	5	
11829	30TH STREET DR SE	100	5	6	0.50	8	5.29	5	9	Yes - 2022
16674	DENNIS DR NW	100	5	6	0.50	8	5.29	5	9	
5637	J ST SW	88	5	10	0.38	6	5.29	5	22	
635	DEVONSHIRE DR NE	100	5	3	0.44	11	5.29	5	9	
1993	B AVE NE	100	5	2	0.38	14	5.29	5	17	
2599	PARKLAND DR SE	100	5	4	0.52	7	5.28	5	23	
721	BLAIRS FERRY RD NE	65	3	2	0.00	20	5.28	5	3	Yes - 2023
1931	I AVE NE	100	5	0	0.43	12	5.28	5	3	
897	ASPEN LN NE	97	5	0	0.29	17	5.28	5	3	
3376	CHERRY HILL RD NW	100	5	2	0.44	11	5.28	5	16	
3687	A AVE NW	100	5	1	0.36	15	5.28	5	6	
1869	A AVE NE	100	5	7	0.39	13	5.28	5	22	
4579	8TH ST SW	100	5	3	0.40	13	5.28	5	7	
2855	10TH ST NW	93	5	1	0.33	12	5.27	5	7	
1101	ORIOLE CT NE	100	5	4	0.50	8	5.27	5	13	
15755	VIOLA ST NE	82	5	14	0.20	10	5.27	5	16	
16738	WILSON AVE SW	84	3	0	0.33	16	5.27	5	1	
16837	PRAIRIE HILL CT SW	65	5	22	0.00	8	5.27	5	22	
3731	B AVE NW	100	5	4	0.38	14	5.26	5	7	
4362	ROXBURY DR NW	100	5	4	0.38	14	5.26	5	10	
2776	9TH ST NW	93	5	0	0.33	12	5.26	5	2	
2836	4TH ST NW	93	5	0	0.33	12	5.26	5	1	
5793	DODGE RD NE	85	5	9	0.17	14	5.26	5	10	
12773	NORTHVIEW PL NE	65	5	3	0.00	10	5.26	5	3	
13075	PINEHURST DR NE	65	5	3	0.00	10	5.26	5	3	
469	BROOKDALE LN NE	82	5	0	0.25	9	5.26	5	2	
3466	MIDWAY DR NW	89	5	4	0.25	13	5.26	5	5	
3649	17TH ST NW	100	5	0	0.44	11	5.26	5	7	

3548	B AVE NW	99	5	1	0.43	11	5.25	5	4	
2448	18TH ST SE	100	5	1	0.40	13	5.25	5	6	
5365	27TH AVENUE DR SW	100	5	3	0.33	16	5.25	5	4	
3147	KNOLLWOOD DR SE	100	5	1	0.46	10	5.25	5	12	
2201	SCHULTZ DR NW	100	5	2	0.50	8	5.25	5	4	
2713	24TH ST NW	100	5	2	0.50	8	5.25	5	5	
2872	L AVE NW	100	5	2	0.50	8	5.25	5	3	
4234	ROCKINGHAM DR SW	98	5	2	0.47	8	5.25	5	21	
5020	22ND AVE SW	89	5	2	0.27	12	5.25	5	5	
15893	MUIRFIELD DR SW	74	5	4	0.07	12	5.24	5	16	
3711	10TH ST NW	100	5	2	0.38	14	5.24	5	5	
13532	F AVE NE	100	5	0	0.40	13	5.24	5	3	
14029	1ST AVE W	100	5	0	0.40	13	5.24	5	2	
1953	J AVE NE	100	5	2	0.33	16	5.24	5	4	
3021	18TH ST SE	100	5	2	0.33	16	5.24	5	5	
4515	13TH AVE SW	84	5	10	0.25	9	5.24	5	12	
2670	IRIS AVE NW	100	5	9	0.40	12	5.24	5	11	
4316	SKYLINE DR NW	89	5	2	0.33	9	5.24	5	5	
4327	RICH MAR LN NW	89	5	2	0.33	9	5.24	5	4	
986	REGAL AVE NE	92	5	1	0.33	11	5.24	5	2	
2740	PAWNEE DR NW	100	5	1	0.50	8	5.24	5	3	
12635	12TH AVE SE	64	3	1	0.00	19	5.23	5	1	
2791	F AVE NW	93	3	1	0.55	11	5.23	5	9	
12367	JACOLYN DR SW	89	5	14	0.22	13	5.23	5	19	
3759	A AVE NW	100	5	1	0.33	16	5.23	5	5	
2322	6TH ST NW	100	5	8	0.40	12	5.23	5	11	
3145	FOREST DR SE	100	4	0	0.54	11	5.23	5	7	
3006	6TH AVE SE	100	5	1	0.25	20	5.23	5	9	
5209	31ST ST SW	92	5	0	0.33	11	5.23	5	1	
1836	1ST AVE E	100	2	4	0.67	14	5.22	5	8	Yes
1374	35TH ST NE	100	5	5	0.38	13	5.22	5	12	
3685	13TH ST NW	100	5	0	0.38	14	5.22	5	3	
1532	34TH ST NE	100	5	9	0.44	10	5.22	5	20	
3027	16TH ST SE	100	5	0	0.33	16	5.22	5	5	Yes - 2022
3766	10TH ST NW	100	5	0	0.33	16	5.22	5	7	
1924	12TH ST NE	94	5	1	0.27	15	5.22	5	4	
4952	15TH AVE SW	79	3	3	0.33	12	5.22	5	10	
1090	SUMMERFIELD LN NE	100	5	7	0.46	9	5.21	5	13	
3679	13TH ST NW	100	5	18	0.33	14	5.21	5	19	
3191	32ND ST SE	100	5	3	0.43	11	5.21	5	6	
5370	SUMMIT AVE SW	100	5	7	0.44	10	5.21	5	18	
3430	D AVE NW	100	5	6	0.40	12	5.21	5	8	

12564	WILSON AVE SW	79	5	6	0.00	18	5.20	5	8	
3703	E AVE NW	63	3	1	0.17	10	5.20	5	2	
769	C AVE NE	65	3	0	0.20	10	5.20	5	8	
895	FAIRLANE DR NE	97	5	2	0.29	16	5.20	5	12	
4586	14TH AVE SW	100	5	7	0.50	7	5.20	5	8	Yes
1591	34TH ST NE	100	5	3	0.38	13	5.20	5	16	
3760	1ST AVE W	100	2	2	0.58	18	5.20	5	9	Yes - 2023
3682	12TH ST NW	100	5	0	0.37	14	5.20	5	13	
1027	E AVE NE	95	5	0	0.43	8	5.19	5	5	
993	HIAWATHA AVE NE	92	5	0	0.29	13	5.19	5	10	
2850	9TH ST NW	100	5	7	0.33	15	5.19	5	12	
2768	H AVE NW	93	5	3	0.31	12	5.19	5	8	
5462	HARVEST HILL RD SW	100	5	1	0.43	11	5.19	5	4	
3662	JOHNSON AVE NW	100	4	3	0.46	14	5.19	5	13	
1778	H AVE NE	100	5	4	0.40	12	5.18	5	8	
3043	6TH AVE SE	100	5	6	0.33	15	5.18	5	13	Yes - 2022
12562	WILSON AVE SW	79	5	4	0.00	18	5.18	5	10	
4400	SUE LN NW	100	5	5	0.50	7	5.18	5	7	
4015	16TH ST SE	99	5	2	0.29	17	5.17	5	6	
5098	HAMILTON ST SW	100	5	3	0.40	12	5.17	5	8	
1427	SHASTA DR NE	100	5	0	0.57	4	5.17	5	5	
4941	20TH AVE SW	79	5	1	0.21	8	5.17	5	8	
3129	5TH AVE SE	100	5	0	0.38	13	5.16	5	5	
3714	9TH ST NW	100	5	0	0.38	13	5.16	5	5	
4893	20TH AVE SW	100	5	8	0.43	10	5.16	5	19	
576	LAUREL LN NE	100	5	2	0.42	11	5.16	5	14	
5033	J ST SW	89	4	5	0.31	14	5.16	5	9	
13989	TAMA ST SE	100	5	2	0.40	12	5.16	5	4	
2062	1ST AVE E	100	2	11	0.56	18	5.16	5	17	
5073	16TH AVE SW	89	3	1	0.33	18	5.16	5	5	
2361	A AVE NE	100	5	4	0.35	14	5.15	5	14	
3501	FORD AVE NW	100	5	1	0.40	12	5.15	5	5	
2449	17TH ST SE	100	5	3	0.33	15	5.15	5	6	
11980	WESTRIDGE DR SW	98	5	0	0.50	6	5.15	5	6	
5359	TERESA DR SW	100	5	12	0.33	14	5.15	5	19	
13077	QUAIL HOLW NE	65	5	2	0.00	9	5.15	5	2	
604	OAKWOOD AVE NE	100	5	2	0.50	7	5.14	5	4	
639	CRANDALL DR NE	100	5	2	0.50	7	5.14	5	7	
2604	GREEN VALLEY TER SE	100	5	2	0.50	7	5.14	5	7	
2633	WESTLAND RD NW	100	5	2	0.50	7	5.14	5	4	
2717	19TH ST NW	100	5	2	0.50	7	5.14	5	4	
940	SHERMAN ST NE	92	5	2	0.25	14	5.14	5	3	

5647	MILLER AVE SW	88	5	6	0.33	7	5.14	5	9	
1744	WILDWOOD DR NE	100	5	2	0.38	13	5.14	5	8	
1310	35TH ST NE	100	5	5	0.39	12	5.14	5	18	
1308	F AVE NE	100	5	0	0.40	12	5.14	5	2	
2553	LINDSAY LN SE	100	5	0	0.40	12	5.14	5	3	
2868	L AVE NW	100	5	0	0.40	12	5.14	5	2	
3419	WEST POST RD NW	100	4	0	0.50	12	5.14	5	2	
2625	OLIVE DR NW	89	5	2	0.38	6	5.14	5	6	
3487	DRINKWARD ST NW	100	5	3	0.39	12	5.14	5	22	Yes - 2023
16875	WOODSTONE LN SW	65	5	1	0.00	9	5.13	5	1	
5105	21ST AVE SW	89	5	0	0.30	10	5.13	5	8	
588	NORTHBROOK DR NE	100	5	1	0.50	7	5.13	5	5	
2687	IRIS AVE NW	100	5	1	0.50	7	5.13	5	2	
2433	15TH ST SE	100	4	0	0.25	24	5.13	5	1	
2455	16TH ST SE	100	5	1	0.25	19	5.12	5	3	
2490	GRANDE AVE SE	100	5	0	0.50	7	5.12	5	1	
2682	WAVELAND DR NW	100	5	0	0.50	7	5.12	5	11	
12037	CRANDALL DR NE	100	5	0	0.50	7	5.12	5	3	
13020	WOODLAND CT NW	100	5	0	0.50	7	5.12	5	1	
13090	APPLEWOOD PL NE	100	5	0	0.50	7	5.12	5	1	
2762	G AVE NW	100	5	4	0.43	10	5.12	5	20	
2031	B AVE NE	100	5	0	0.42	11	5.12	5	13	
1269	HOLLYWOOD BLVD NE	100	5	3	0.29	17	5.12	5	5	
2020	21ST ST NE	100	5	3	0.29	17	5.12	5	5	
4915	9TH ST SW	79	5	7	0.17	9	5.12	5	9	
1359	38TH ST NE	100	5	0	0.38	13	5.12	5	6	
1550	31ST ST NE	100	5	0	0.38	13	5.12	5	3	
3715	9TH ST NW	100	5	0	0.38	13	5.12	5	4	
2817	K AVE NW	100	5	0	0.33	15	5.11	5	2	
11825	22ND AVE SW	89	5	3	0.29	10	5.11	5	8	
4882	19TH AVE SW	100	5	6	0.53	5	5.11	5	21	
2622	CONCORD LN NW	89	5	0	0.33	8	5.11	5	3	
12321	WILSON AVE SW	79	4	5	0.17	14	5.11	5	9	
13444	ROXBURY DR NW	89	5	4	0.20	14	5.11	5	11	
15716	SAMUEL CT SW	79	5	6	0.25	5	5.11	5	10	
2884	F AVE NW	93	3	10	0.50	11	5.11	5	11	Yes
5058	HAMILTON ST SW	89	5	0	0.13	18	5.10	5	2	
1307	35TH ST NE	100	5	6	0.40	11	5.10	5	12	
1903	8TH ST NW	100	5	6	0.40	11	5.10	5	10	Yes
1338	40TH ST NE	95	5	5	0.32	12	5.10	5	12	
16908	PROBST CT SW	84	5	7	0.17	12	5.10	5	12	
3372	SHARON LN NW	93	5	4	0.25	14	5.10	5	7	



715	CENTER POINT RD NE	65	3	4	0.00	18	5.10	5	4	
5409	HUXLEY LN SW	92	5	7	0.33	9	5.10	5	15	
4754	3RD ST SE	99	5	2	0.25	18	5.10	5	4	
5137	HIGH DR SE	100	5	16	0.50	5	5.09	5	17	Yes
3427	CHERRY HILL RD NW	100	5	0	0.41	11	5.09	5	10	
2763	F AVE NW	100	3	2	0.61	11	5.09	5	24	
5689	FLORIDA AVE SW	85	5	11	0.25	8	5.08	5	13	
1145	FALCON DR NE	100	5	7	0.48	7	5.08	5	18	
2812	5TH ST NW	93	5	2	0.33	10	5.08	5	3	
1242	KEITH DR NE	100	5	6	0.33	14	5.08	5	11	
4270	1ST AVE W	93	4	3	0.29	17	5.08	5	5	
2018	D AVE NE	100	5	2	0.30	16	5.07	5	8	
2429	3RD AVE SE	100	3	2	0.50	16	5.07	5	14	
448	STONYBROOK LN NE	100	5	1	0.38	12	5.07	5	9	
1759	MAPLEWOOD DR NE	94	5	2	0.20	17	5.07	5	5	
908	FAIRLANE DR NE	97	5	6	0.33	12	5.07	5	12	
3395	CHERRY HILL RD NW	93	5	1	0.33	10	5.07	5	5	
2438	19TH ST SE	100	3	1	0.63	10	5.07	5	6	
3111	BEVER AVE SE	100	4	0	0.44	14	5.07	5	5	
3034	BEVER AVE SE	100	4	1	0.48	12	5.06	5	16	
16280	66TH AVE SW	85	5	0	0.25	9	5.06	5	4	
5037	C ST SW	89	3	17	0.28	18	5.06	5	22	
3082	GLENWAY DR SE	100	5	0	0.36	13	5.06	5	4	
916	NORTHWOOD DR NE	97	5	3	0.40	9	5.06	5	8	
1364	KENMORE ST NE	100	5	4	0.38	12	5.06	5	13	
3635	E AVE NW	100	3	2	0.60	11	5.06	5	5	
770	C AVE NE	65	3	0	0.08	14	5.06	5	1	
3339	ROCK RIDGE RD NW	98	5	1	0.50	5	5.06	5	3	
2418	17TH ST SE	100	5	0	0.30	16	5.05	5	5	
3052	8TH AVE SE	100	5	0	0.30	16	5.05	5	6	
4550	7TH AVE SW	100	5	0	0.30	16	5.05	5	4	
2517	BLAKE BLVD SE	100	5	3	0.50	6	5.05	5	4	
1872	B AVE NE	100	5	2	0.36	13	5.05	5	11	
1806	C AVE NE	100	5	3	0.38	12	5.05	5	10	
1504	PRAIRIE DR NE	100	5	1	0.40	11	5.05	5	4	
2095	SINCLAIR AVE SE	100	5	1	0.40	11	5.05	5	3	
2846	ELLIS BLVD NW	93	3	3	0.40	16	5.04	5	8	
931	OZARK ST NE	85	5	5	0.11	15	5.04	5	10	Yes - 2022
2981	5TH AVE SE	100	5	3	0.25	18	5.04	5	17	Yes - 2023
631	BRENTWOOD CIR NE	100	5	2	0.50	6	5.04	5	4	
4287	1ST AVE W	89	4	1	0.33	12	5.04	5	4	
3092	KNOLLWOOD DR SE	100	5	0	0.40	11	5.03	5	7	

4149	11TH AVE SE	100	5	0	0.40	11	5.03	5	2	
4791	OAK RIDGE LN SE	100	5	0	0.40	11	5.03	5	6	
2966	14TH ST SE	100	5	1	0.29	16	5.03	5	7	
3931	8TH AVE SE	64	2	0	0.00	22	5.03	5	1	
4645	3RD ST SW	89	5	2	0.25	11	5.03	5	3	
888	WHITE PINE DR NE	97	5	6	0.26	15	5.03	5	19	
5101	MALLORY ST SW	100	5	7	0.30	15	5.03	5	10	
1372	37TH ST NE	100	5	3	0.35	13	5.03	5	15	
1999	C AVE NE	100	5	1	0.38	12	5.02	5	18	
4946	21ST AVE SW	100	5	1	0.38	12	5.02	5	10	
3841	2ND AVE SW	63	3	4	0.00	16	5.02	5	4	
1171	NORTHWOOD DR NE	100	5	1	0.33	14	5.02	5	3	
1809	E AVE NE	100	5	1	0.33	14	5.02	5	10	
4454	21ST ST SW	100	5	1	0.33	14	5.02	5	2	
1875	A AVE NE	100	5	1	0.31	15	5.02	5	10	
2043	B AVE NE	100	5	1	0.25	18	5.02	5	6	
3435	LEWELLEN DR NW	100	5	1	0.39	11	5.02	5	20	
2653	F AVE NW	100	3	2	0.57	12	5.02	5	6	
17224	RUHD ST SW	79	5	7	0.25	4	5.02	5	8	
2561	LAMPLITE LN SE	100	5	6	0.44	8	5.01	5	16	
1997	E AVE NE	100	5	8	0.36	12	5.01	5	13	
4942	20TH AVE SW	100	5	2	0.41	10	5.01	5	10	
2432	3RD AVE SE	95	3	4	0.27	23	5.01	5	7	
4549	7TH AVE SW	100	5	0	0.33	14	5.01	5	2	
3263	BEVER AVE SE	100	4	7	0.50	10	5.01	5	11	
3571	32ND ST NW	100	5	7	0.40	10	5.01	5	10	
2617	HARVEST DR NW	89	5	0	0.33	7	5.01	5	3	
1260	RICHMOND RD NE	100	5	0	0.25	18	5.01	5	2	Yes - 2022
4595	5TH ST SW	100	5	0	0.25	18	5.01	5	1	
3612	JOHNSON AVE NW	99	4	1	0.50	10	5.01	5	2	Yes - 2023
3706	E AVE NW	63	3	2	0.13	10	5.00	5	4	
4000	9TH ST SE	99	5	3	0.25	17	5.00	5	7	
1917	DANIELS ST NE	94	5	8	0.21	15	5.00	5	14	
3180	FOREST DR SE	100	4	5	0.46	12	5.00	5	17	
4158	SEELY AVE SE	100	5	8	0.38	11	5.00	5	11	Yes - 2022
899	NORTHWOOD DR NE	97	5	0	0.25	16	5.00	5	2	
2613	OWEN ST NW	89	5	6	0.21	12	5.00	5	9	
2468	WASHINGTON AVE SE	100	5	1	0.31	15	5.00	5	5	
4489	17TH ST SW	84	5	4	0.09	15	5.00	5	9	
4888	13TH ST SW	100	5	0	0.45	8	5.00	5	5	
4199	13TH AVE SE	100	5	5	0.38	11	5.00	5	13	
16633	BRIGHTON CIR SW	65	5	7	0.00	7	4.99	5	7	Yes

4261	DREXEL DR SW	100	5	2	0.43	9	4.99	5	8	
2426	WASHINGTON AVE SE	100	5	0	0.14	23	4.99	5	1	
4101	25TH ST SE	100	5	3	0.36	12	4.99	5	10	
1095	SWALLOW CT NE	100	5	5	0.40	10	4.99	5	7	
3541	WESLEY DR NW	100	5	7	0.33	13	4.99	5	10	
4936	19TH AVE SW	79	5	1	0.15	9	4.99	5	5	
4048	16TH AVE SE	99	5	5	0.20	19	4.98	5	11	
3009	7TH AVE SE	100	5	1	0.26	17	4.98	5	18	
3470	MIDWAY DR NW	100	5	1	0.43	9	4.98	5	5	
3363	BROADMORE RD NW	93	5	3	0.17	17	4.98	5	9	
1998	D AVE NE	100	5	0	0.35	13	4.98	5	19	
2794	H AVE NW	93	5	2	0.23	14	4.98	5	5	
13049	MARKERT BLVD SE	100	5	4	0.40	10	4.98	5	6	
12563	WESTDALE DR SW	79	5	4	0.00	16	4.97	5	5	
17848	WOODSTONE LN SW	65	5	5	0.00	7	4.97	5	5	
4276	BROADMORE RD SW	93	5	2	0.17	17	4.97	5	4	
3459	SHETLAND DR NW	89	5	6	0.25	10	4.97	5	7	
4306	FLEETWOOD RD NW	89	5	0	0.26	10	4.97	5	6	
2963	15TH ST SE	100	4	0	0.30	20	4.97	5	3	
458	ARBOR LN NE	100	5	3	0.40	10	4.96	5	8	
5845	MAUREEN DR SE	100	5	3	0.40	10	4.96	5	5	
4874	ROCKFORD RD SW	84	5	17	0.20	8	4.96	5	21	
3364	BELVEDERE DR NW	93	5	0	0.19	16	4.96	5	6	
680	FIR TREE DR NE	80	5	2	0.22	6	4.96	5	6	
11515	SQUARE D DR SW	88	5	2	0.29	8	4.96	5	4	
1259	MIAMI DR NE	100	5	5	0.25	17	4.96	5	12	
3468	MIDWAY DR NW	100	5	4	0.42	9	4.96	5	9	
15643	ARTHUR COLLINS PKWY SW	65	5	31	0.00	4	4.95	5	31	
3392	CEDAR DR NW	100	5	2	0.40	10	4.95	5	6	Yes - 2022
2757	K AVE NW	100	5	4	0.33	13	4.95	5	6	
2786	8TH ST NW	93	5	0	0.25	13	4.95	5	4	
4580	7TH ST SW	100	5	0	0.30	15	4.95	5	3	
5686	OHIO ST SW	85	5	5	0.28	6	4.95	5	14	
4293	1ST AVE W	89	4	0	0.40	8	4.95	5	5	
1319	38TH ST NE	100	5	1	0.40	10	4.94	5	6	
1096	BLUE JAY DR NE	100	5	3	0.33	13	4.94	5	12	Yes - 2022
1811	23RD ST NE	100	5	3	0.33	13	4.94	5	6	
3932	8TH AVE SE	64	2	1	0.00	21	4.94	5	1	
4953	15TH AVE SW	79	3	2	0.30	11	4.93	5	6	
2444	18TH ST SE	100	5	0	0.40	10	4.93	5	5	
4202	39TH ST SE	100	5	0	0.40	10	4.93	5	3	
4279	BURDETTE DR SW	100	5	0	0.40	10	4.93	5	3	

3357	STONE HEDGE DR NW	98	5	9	0.25	15	4.93	5	15	
4162	14TH AVE SE	100	5	2	0.33	13	4.93	5	3	
12861	8TH AVE SE	64	2	0	0.00	21	4.93	5	1	
2224	24TH ST NW	100	5	9	0.40	9	4.93	5	18	
16636	WOODSTONE LN SW	65	5	1	0.00	7	4.93	5	2	
16872	BRIGHTON WAY SW	65	5	1	0.00	7	4.93	5	1	
2731	CHEYENNE RD NW	100	5	5	0.43	8	4.92	5	11	Yes - 2023
2783	8TH ST NW	93	5	0	0.29	11	4.92	5	3	
2147	COTTAGE GROVE PKWY SE	100	5	3	0.39	10	4.92	5	18	
11844	DEER RUN DR NE	88	5	5	0.25	9	4.92	5	11	
1761	PRAIRIE DR NE	100	5	1	0.33	13	4.92	5	3	
1867	27TH ST NE	100	5	1	0.33	13	4.92	5	8	
4147	HENDERSON AVE SE	100	5	1	0.33	13	4.92	5	3	
5470	OUTLOOK DR SW	100	5	1	0.33	13	4.92	5	2	
5	33RD AVE SW	79	5	0	0.14	9	4.92	5	1	
1515	STAUB CT NE	100	5	10	0.33	12	4.92	5	12	Yes
4938	19TH AVE SW	100	5	4	0.47	6	4.92	5	14	
9080	ELY RD SW	74	3	0	0.21	12	4.91	5	3	
426	PRINCETON DR NE	100	5	0	0.50	5	4.91	5	4	
13039	TOMAHAWK TRL SE	100	5	0	0.50	5	4.91	5	2	
4318	ECHO LN NW	89	5	1	0.25	10	4.91	5	3	
3980	10TH AVE SE	99	5	7	0.22	17	4.91	5	10	
3105	5TH AVE SE	100	5	0	0.38	11	4.91	5	3	
1309	G AVE NE	100	5	0	0.33	13	4.91	5	3	
1773	27TH ST NE	100	5	0	0.33	13	4.91	5	5	
2867	L AVE NW	100	5	0	0.33	13	4.91	5	2	
3020	20TH ST SE	100	5	0	0.33	13	4.91	5	4	
3153	MEADOWBROOK DR SE	100	5	0	0.33	13	4.91	5	1	
2360	A AVE NE	100	5	0	0.21	19	4.90	5	7	
959	CLIFTON ST NE	92	5	3	0.20	14	4.90	5	5	
2847	8TH ST NW	100	5	5	0.30	14	4.90	5	10	
5107	22ND AVE SW	100	5	5	0.30	14	4.90	5	8	
13426	WOLF RIVER LN NW	100	5	8	0.50	4	4.90	5	11	Yes
2480	NASSAU ST SE	100	5	8	0.42	8	4.90	5	14	
3773	2ND AVE SW	63	3	2	0.00	15	4.90	5	2	
3016	4TH AVE SE	100	5	1	0.27	16	4.90	5	9	
3117	4TH AVE SE	100	5	1	0.31	14	4.89	5	5	
2052	22ND ST NE	100	5	2	0.22	18	4.89	5	4	
6131	DIAGONAL DR SW	63	2	0	0.00	20	4.89	5	1	
15762	FIELD STONE PL SW	65	5	7	0.00	6	4.89	5	7	
2464	PARK AVE SE	100	5	1	0.29	15	4.89	5	7	
575	BROOKVIEW LN NE	100	5	6	0.36	11	4.89	5	11	

556	SUSSEX DR NE	100	5	3	0.36	11	4.89	5	14	
5651	VERMONT ST SW	88	5	11	0.25	8	4.88	5	26	
1576	30TH ST NE	100	5	5	0.40	9	4.88	5	7	
3128	5TH AVE SE	100	5	0	0.31	14	4.88	5	6	
4144	HILL DR SE	100	5	7	0.33	12	4.88	5	11	
2297	ELLIS BLVD NW	100	3	3	0.50	14	4.88	5	7	
5372	C ST SW	100	3	3	0.50	14	4.88	5	4	
644	WINDSOR DR NE	100	5	3	0.44	7	4.88	5	16	
16849	MUIRFIELD DR SW	74	5	12	0.00	11	4.87	5	13	Yes
4075	17TH ST SE	99	5	0	0.33	12	4.87	5	1	
724	COUNCIL ST NE	65	3	2	0.00	16	4.87	5	3	
2792	G AVE NW	93	5	1	0.27	11	4.87	5	5	
1858	B AVE NE	100	5	2	0.32	13	4.86	5	13	
1608	31ST STREET DR SE	100	5	5	0.38	10	4.86	5	9	
3192	31ST ST SE	100	5	5	0.38	10	4.86	5	10	
								<b>Total Tree Plantings Year 5:</b>	<b>3,852</b>	

**Appendix C**

# Street Tree Prioritization

---



**STREET TREE PLANTING PRIORITIZATION - YEAR 6**

Centerline ID	Street Name	Tree Equity Score	Road Class Score	Planting Site Score	Derecho Loss Score	Pedestrian Demand Score	Weighted Score	Planting Year	Total Planting Sites	Character Street	CIP Project Planned
4380	WILEY BLVD SW	89	4	4	0.25	14	4.86	6	5		
2770	F AVE NW	93	3	3	0.47	11	4.86	6	10		
11941	FOX RUN DR SW	65	5	4	0.00	6	4.86	6	4		
15753	SPRING MEADOW PL NE	82	5	5	0.20	7	4.86	6	6		
1925	12TH ST NE	100	5	1	0.30	14	4.86	6	5		
3416	E AVE NW	100	4	10	0.40	13	4.85	6	16		
1237	RICHMOND RD NE	100	5	7	0.35	11	4.85	6	25		
4440	9TH AVE SW	100	5	7	0.29	14	4.85	6	12		
4963	6TH ST SW	79	3	1	0.29	11	4.85	6	4		
5201	30TH ST SW	92	5	3	0.23	12	4.85	6	7		
1781	25TH ST NE	100	5	4	0.33	12	4.85	6	8		
3933	8TH AVE SE	64	2	2	0.00	20	4.85	6	2		
6091	F AVE NW	93	5	0	0.25	12	4.85	6	1		
1754	HAZEL DR NE	100	5	4	0.25	16	4.85	6	8		
3068	19TH ST SE	100	3	0	0.50	14	4.84	6	5		
514	HAMPSHIRE DR NE	100	5	3	0.50	4	4.84	6	5		
1407	EMERSON AVE NE	100	5	3	0.50	4	4.84	6	5		
400	HUNTINGTON RIDGE RD NE	88	5	2	0.20	11	4.84	6	3		
2247	HIGHWOOD DR NW	100	5	0	0.44	7	4.84	6	4		
15895	BETHPAGE DR SW	74	5	0	0.00	12	4.84	6	5		
16645	SHADY GROVE RD SW	84	5	2	0.25	6	4.84	6	3		
543	BOYSON RD NE	100	3	1	0.60	9	4.84	6	4		
1845	24TH STREET DR SE	100	5	0	0.28	15	4.84	6	12		
5395	BAYBERRY DR SW	79	5	1	0.00	15	4.84	6	1		
1306	35TH ST NE	100	5	5	0.31	13	4.84	6	10		Yes - 2024
3037	5TH AVE SE	100	5	3	0.25	16	4.84	6	11		Yes - 2023
16616	BANAR AVE SW	79	5	0	0.19	6	4.83	6	3		
5204	VAN BUREN DR SW	92	5	2	0.25	11	4.83	6	3		
3343	TERRAZZO DR NW	98	5	9	0.33	10	4.83	6	13		
14048	SPRINGWOOD PL NW	98	5	18	0.33	9	4.83	6	21	Yes	
3845	3RD AVE SW	63	3	5	0.00	14	4.83	6	5		
3241	DALEWOOD AVE SE	100	5	2	0.33	12	4.83	6	7		
5394	BAYBERRY DR SW	79	5	0	0.00	15	4.83	6	1		
1627	33RD STREET DR SE	100	5	4	0.31	13	4.82	6	12		
4533	5TH AVE SW	100	3	0	0.45	16	4.82	6	5		
3689	14TH ST NW	100	5	2	0.25	16	4.82	6	7		
11944	FOX RUN DR SW	65	5	10	0.00	5	4.82	6	11		
13205	BLUE POINTE CT SW	65	5	10	0.00	5	4.82	6	10		

12089	KIRKWOOD CT SW	74	5	7	0.00	11	4.82	6	7	
12163	KNIGHT DR SW	79	5	8	0.17	6	4.82	6	10	
4010	15TH ST SE	99	5	5	0.17	19	4.82	6	9	Yes - 2022
1326	D AVE NE	100	5	1	0.33	12	4.82	6	3	
1355	B AVE NE	100	5	1	0.33	12	4.82	6	2	
3422	PLAINVIEW DR NW	100	5	1	0.33	12	4.82	6	3	
12148	AMERICA DR SW	65	5	0	0.00	6	4.81	6	5	
3026	17TH ST SE	100	5	0	0.27	15	4.81	6	4	
13977	EMERSON AVE NE	100	5	0	0.50	4	4.81	6	1	
2316	ELLIS BLVD NW	100	3	6	0.50	13	4.81	6	9	
4253	LANGDON AVE SW	100	5	6	0.30	13	4.81	6	9	
5844	MAUREEN DR SE	100	5	4	0.43	7	4.81	6	11	
3722	D AVE NW	100	5	3	0.29	14	4.81	6	7	
539	KENT CT NE	100	5	0	0.38	10	4.81	6	5	
1505	30TH ST NE	100	5	0	0.38	10	4.81	6	5	
5283	3RD ST SW	97	5	1	0.33	10	4.81	6	2	
1087	LEXINGTON BLVD NE	100	5	0	0.33	12	4.80	6	2	
1238	RICHMOND RD NE	100	5	0	0.33	12	4.80	6	5	
1732	DANIELS ST NE	100	5	0	0.33	12	4.80	6	1	
1783	25TH ST NE	100	5	0	0.33	12	4.80	6	5	
2445	18TH ST SE	100	5	0	0.33	12	4.80	6	7	
2495	GRANDE AVE SE	100	5	0	0.33	12	4.80	6	4	
3532	ROLLINGWOOD DR NW	100	5	0	0.33	12	4.80	6	6	
1226	SHERMAN ST NE	100	5	0	0.25	16	4.80	6	6	
2450	17TH ST SE	100	5	0	0.25	16	4.80	6	5	
2346	E AVE NE	94	5	2	0.17	16	4.80	6	7	
14326	31ST AVE SW	79	5	0	0.08	11	4.80	6	1	
2027	C AVE NE	100	5	2	0.29	14	4.80	6	4	
870	PINE VIEW DR NE	97	5	0	0.38	8	4.80	6	4	
2779	H AVE NW	93	5	4	0.23	12	4.80	6	10	
3796	2ND AVE SW	63	3	2	0.00	14	4.79	6	2	
3787	6TH ST SW	100	3	3	0.40	18	4.79	6	5	
4881	20TH AVE SW	100	5	2	0.41	8	4.79	6	12	
4979	4TH ST SW	79	5	0	0.10	10	4.79	6	7	
4024	14TH AVE SE	99	5	12	0.13	20	4.79	6	14	
3146	FOREST DR SE	100	4	3	0.44	11	4.79	6	8	
1236	RICHMOND RD NE	100	5	8	0.25	15	4.79	6	9	Yes
14148	WESTRIDGE DR SW	98	5	6	0.45	4	4.78	6	16	
2179	ELAINE DR NW	100	5	5	0.40	8	4.78	6	9	Yes
561	CAMBRIDGE DR NE	96	5	4	0.41	5	4.78	6	16	
723	BLAIRS FERRY RD NE	65	3	3	0.00	15	4.78	6	3	Yes - 2023
13950	WRIGHT BROTHERS CT SW	65	5	6	0.00	5	4.78	6	6	



16634	BRIGHTON CT SW	65	5	6	0.00	5	4.78	6	6	
3123	25TH ST SE	100	5	0	0.29	14	4.77	6	2	
3754	10TH ST NW	100	5	0	0.29	14	4.77	6	10	
4851	29TH ST SW	84	5	0	0.20	8	4.77	6	1	
13928	THOMAS EDISON BLVD SW	74	5	3	0.00	11	4.77	6	4	
15476	INDIAN RIDGE ST SW	74	5	3	0.00	11	4.77	6	3	
1091	LEXINGTON DR NE	100	5	4	0.40	8	4.77	6	8	Yes
1288	G AVE NE	100	5	4	0.40	8	4.77	6	10	
2736	SIOUX DR NW	100	5	4	0.40	8	4.77	6	11	
2494	GRANDE AVE SE	100	5	6	0.33	11	4.77	6	9	
13442	N ST SW	100	5	6	0.33	11	4.77	6	7	
2017	20TH ST NE	100	4	0	0.36	15	4.77	6	6	
3011	8TH AVE SE	100	5	0	0.22	17	4.77	6	7	
12149	CAPITAL DR SW	65	5	5	0.00	5	4.77	6	9	
12209	W LAWRENCE DR SW	65	5	5	0.00	5	4.77	6	5	
3110	BEVER AVE SE	100	4	4	0.38	14	4.76	6	8	
5343	SOUTHLAND ST SW	97	5	16	0.25	12	4.76	6	18	
16887	ALDRIDGE DR SW	65	5	14	0.00	4	4.76	6	14	
4748	2ND ST SE	99	5	0	0.13	21	4.76	6	4	
2758	J AVE NW	100	5	5	0.33	11	4.76	6	9	Yes - 2022
13344	PLUMWOOD CT NE	96	5	0	0.33	9	4.76	6	3	
11932	ATLANTIC DR SW	65	5	4	0.00	5	4.75	6	11	
5815	PARK TOWNE LN NE	85	5	1	0.00	18	4.75	6	1	
16778	PARK TOWNE LN NE	85	5	1	0.00	18	4.75	6	1	
4230	ROCKVALLEY DR SW	98	5	2	0.33	10	4.75	6	6	
4275	BROADMORE RD SW	93	5	1	0.13	17	4.75	6	3	
13876	NORTHFIELD DR NE	88	5	12	0.20	9	4.75	6	15	
4483	8TH AVE SW	84	5	0	0.05	15	4.75	6	4	Yes - 2022
2579	INDIANDALE RD SE	100	5	6	0.41	7	4.75	6	14	
466	KINGSWOOD LN NE	100	5	4	0.33	11	4.75	6	12	
5408	EDEN LN SW	79	5	2	0.00	14	4.74	6	2	
2878	I AVE NW	93	5	0	0.25	11	4.74	6	3	
16635	BRIGHTON CIR SW	65	5	3	0.00	5	4.74	6	3	
1728	CENTER POINT RD NE	100	3	0	0.50	13	4.74	6	4	
492	PRAIRIEVIEW DR NE	88	5	2	0.20	10	4.74	6	3	
5115	22ND AVE SW	100	5	18	0.18	17	4.74	6	21	
5199	31ST ST SW	92	5	16	0.20	11	4.74	6	19	
2235	26TH ST NW	100	5	7	0.43	6	4.74	6	18	
2219	18TH ST NW	100	5	1	0.40	8	4.74	6	6	
4441	10TH AVE SW	100	5	3	0.33	11	4.73	6	5	
3934	8TH AVE SE	64	2	1	0.00	19	4.73	6	1	
2518	LINDEN DR SE	100	5	10	0.40	7	4.73	6	13	

12205	E LAWRENCE DR SW	65	5	2	0.00	5	4.73	6	2	
16886	BRIGHTON CIR SW	65	5	2	0.00	5	4.73	6	2	
859	42ND ST NE	97	3	0	0.50	11	4.73	6	3	Yes - 2023
1429	BLUE RIDGE DR NE	100	5	2	0.50	3	4.73	6	9	
13204	DEAN RD SW	65	5	11	0.00	4	4.73	6	11	
4033	16TH ST SE	99	5	0	0.22	16	4.73	6	2	
2299	6TH ST NW	100	5	5	0.29	13	4.73	6	8	
3561	E AVE NW	99	3	2	0.50	12	4.73	6	7	Yes - 2022
15475	NAVAJO AVE SW	74	5	8	0.00	10	4.73	6	9	
562	CARNABY DR NE	96	5	2	0.38	6	4.73	6	14	
2487	LINDEN DR SE	100	5	0	0.40	8	4.72	6	2	
548	CRANDALL DR NE	100	5	2	0.33	11	4.72	6	3	
2300	6TH ST NW	100	5	2	0.33	11	4.72	6	6	
1221	HOLLYWOOD BLVD NE	100	5	2	0.25	15	4.72	6	22	
4278	BROADMORE RD SW	100	5	2	0.25	15	4.72	6	4	
1590	C AVE NE	100	4	0	0.38	14	4.72	6	4	
2148	WENDY LEE LN NW	100	5	1	0.50	3	4.72	6	2	Yes - 2022
15784	37TH AVE SW	79	5	0	0.19	5	4.72	6	12	
4298	WEST POST RD SW	89	4	0	0.31	10	4.71	6	12	
2609	OWEN ST NW	89	5	5	0.26	7	4.71	6	13	
2442	20TH ST SE	100	5	1	0.38	9	4.71	6	6	
1211	REDBUD RD NE	100	5	1	0.33	11	4.71	6	2	
2838	4TH ST NW	100	5	1	0.33	11	4.71	6	2	
3534	DENNIS DR NW	100	5	1	0.33	11	4.71	6	3	
4504	15TH ST SW	84	5	0	0.17	9	4.71	6	1	
5482	CLOVER DR SW	100	5	10	0.33	10	4.71	6	12	
3658	B AVE NW	100	5	1	0.25	15	4.71	6	5	
11928	ATLANTIC DR SW	65	5	0	0.00	5	4.71	6	13	
11934	AMERICA DR SW	65	5	0	0.00	5	4.71	6	1	
15802	EARHART LN SW	65	5	0	0.00	5	4.71	6	3	
1431	WHITNEY DR NE	100	5	0	0.50	3	4.71	6	1	
13425	RICHLAND DR NW	100	5	0	0.50	3	4.71	6	1	
1743	ELMHURST DR NE	100	5	3	0.29	13	4.70	6	6	
11869	ACACIA DR NE	88	5	4	0.25	7	4.70	6	21	
1152	WENIG RD NE	100	4	3	0.57	4	4.70	6	10	
1498	MOUND FARM DR NE	100	5	0	0.33	11	4.70	6	3	
1577	G AVE NE	100	5	0	0.33	11	4.70	6	5	
1774	G AVE NE	100	5	0	0.33	11	4.70	6	4	
1777	H AVE NE	100	5	0	0.33	11	4.70	6	3	
1819	COUNTRY CLUB PKWY SE	100	5	0	0.33	11	4.70	6	11	
1900	ELLIS LN NW	100	5	0	0.33	11	4.70	6	2	
2747	13TH ST NW	100	5	0	0.33	11	4.70	6	2	

3440	MIDWAY DR NW	100	5	0	0.33	11	4.70	6	1	
3639	18TH ST NW	100	5	0	0.33	11	4.70	6	1	
4197	14TH AVE SE	100	5	0	0.33	11	4.70	6	1	
768	C AVE NE	65	3	0	0.14	8	4.70	6	3	
3175	KNOLLWOOD DR SE	100	5	2	0.31	12	4.70	6	10	
1747	27TH ST NE	100	5	0	0.25	15	4.70	6	4	
2015	E AVE NE	100	5	0	0.25	15	4.70	6	5	Yes - 2023
5568	26TH ST SW	85	5	31	0.19	5	4.70	6	39	
4720	14TH AVE SW	89	5	1	0.00	20	4.70	6	1	
4727	16TH AVE SW	89	5	1	0.00	20	4.70	6	1	
5412	QUEEN DR SW	79	5	16	0.00	12	4.69	6	30	
15878	GRANNIE SMITH LN NW	100	5	8	0.50	2	4.69	6	9	Yes
1984	17TH ST NE	100	5	2	0.29	13	4.69	6	5	
2497	GRANDE AVE SE	100	5	2	0.29	13	4.69	6	5	
4697	J ST SW	89	4	2	0.20	15	4.69	6	4	
4691	14TH AVE SW	89	5	0	0.00	20	4.69	6	2	
4695	HAMILTON ST SW	89	5	0	0.00	20	4.69	6	1	
2765	10TH ST NW	93	5	4	0.25	10	4.68	6	6	
11947	WATER POINT RD SW	65	5	7	0.00	4	4.68	6	7	
672	YELLOW PINE CT NE	80	5	2	0.13	8	4.68	6	7	
3455	TOPAZ AVE NW	89	5	36	0.13	10	4.68	6	38	
3520	SHELLEY LN NW	100	5	0	0.27	14	4.68	6	7	
3793	4TH AVE SW	100	5	2	0.20	17	4.68	6	6	
2181	SOUTH VIEW DR NW	100	5	5	0.40	7	4.68	6	8	Yes
13940	AUTUMN WOODS DR NW	89	5	2	0.20	10	4.67	6	6	
3624	20TH ST NW	99	5	1	0.33	10	4.67	6	3	
1563	C AVE NE	100	5	7	0.25	14	4.67	6	8	
568	BRENTWOOD DR NE	96	5	2	0.25	12	4.67	6	7	
552	DEVONSHIRE DR NE	100	5	3	0.30	12	4.67	6	9	
1377	WESTOVER RD SE	95	5	17	0.29	8	4.67	6	20	
14044	ROCKVALLEY LN NW	98	5	2	0.40	6	4.67	6	7	
453	BOXWOOD LN NE	100	5	0	0.29	13	4.67	6	4	
2447	18TH ST SE	100	5	0	0.29	13	4.67	6	5	
3805	2ND AVE SW	63	3	0	0.00	13	4.67	6	1	
3671	16TH ST NW	100	5	0	0.22	16	4.66	6	3	
4460	8TH AVE SW	100	5	0	0.22	16	4.66	6	3	
2769	G AVE NW	93	5	2	0.25	10	4.66	6	6	
1950	J AVE NE	100	5	6	0.25	14	4.66	6	7	Yes - 2022
1923	12TH ST NE	94	5	8	0.17	14	4.66	6	10	
926	43RD ST NE	85	5	2	0.00	17	4.66	6	5	
5805	PARK TOWNE PL NE	85	5	2	0.00	17	4.66	6	2	
1816	FAIRWAY TER SE	100	5	0	0.43	6	4.66	6	13	

3351	1ST AVE W	98	4	1	0.38	12	4.66	6	5	Yes
2054	1ST AVE E	100	2	0	0.50	17	4.66	6	5	
5280	25TH AVE SW	97	5	6	0.33	8	4.65	6	7	
1059	KERRY LN SE	100	5	5	0.33	10	4.65	6	12	
3219	29TH ST SE	100	5	5	0.33	10	4.65	6	9	
4206	HAROLD DR SE	100	5	5	0.33	10	4.65	6	11	
618	ASHTON PL NE	100	5	26	0.29	10	4.65	6	50	
4508	11TH AVE SW	84	5	6	0.10	11	4.65	6	8	
1986	E AVE NE	100	5	5	0.25	14	4.65	6	12	
5119	BOWLING ST SW	89	3	6	0.20	19	4.65	6	8	Yes - 2023
13896	FIELD STONE PL SW	65	5	4	0.00	4	4.65	6	4	
1808	E AVE NE	100	5	4	0.27	13	4.65	6	9	
2317	11TH ST NW	100	5	4	0.27	13	4.65	6	8	
1896	GREENTREE CT NW	100	5	4	0.50	2	4.65	6	6	Yes - 2022
1021	NILSEN RD NE	95	5	3	0.25	11	4.65	6	10	Yes
2477	BLAKE BLVD SE	100	5	9	0.38	7	4.64	6	14	
2262	O AVE NW	100	4	3	0.35	14	4.64	6	14	
2318	10TH ST NW	100	5	4	0.25	14	4.64	6	10	
11946	FOX RUN DR SW	65	5	3	0.00	4	4.64	6	5	
3699	E AVE NW	100	3	0	0.50	12	4.64	6	1	
2778	I AVE NW	93	5	0	0.17	14	4.64	6	2	
5096	CACH LN SW	100	5	3	0.23	15	4.64	6	8	
4492	18TH ST SW	84	5	3	0.00	16	4.63	6	4	
16589	MANN RD SW	65	5	21	0.00	2	4.63	6	21	
4350	HARBET AVE NW	89	5	6	0.10	14	4.63	6	8	
3018	4TH AVE SE	100	5	1	0.28	13	4.63	6	9	
3269	BEVER AVE SE	100	4	1	0.50	7	4.63	6	5	
16356	HANDLEY CT SW	100	5	1	0.40	7	4.63	6	3	
2188	HILLSIDE DR NW	100	5	3	0.33	10	4.63	6	6	
2745	MEADOWDALE DR NW	100	5	3	0.33	10	4.63	6	5	
3058	18TH ST SE	100	5	2	0.29	12	4.63	6	7	
3265	BEVER AVE SE	100	4	5	0.43	10	4.63	6	11	
4886	13TH ST SW	100	5	0	0.38	8	4.63	6	8	
1470	RUSSELL DR NE	100	5	3	0.25	14	4.63	6	10	
5076	16TH AVE SW	89	5	4	0.00	19	4.63	6	4	
14170	PRAIRIE VIEW LN SW	65	5	2	0.00	4	4.63	6	22	
11915	COUNCIL ST NE	65	3	8	0.00	13	4.63	6	8	Yes
12419	CEDAR GROVE CT NE	100	5	2	0.50	2	4.63	6	7	
4926	16TH AVE SW	100	3	11	0.56	8	4.63	6	16	
4481	7TH AVE SW	84	5	2	0.00	16	4.62	6	3	
2706	BELMONT PKWY NW	100	5	0	0.40	7	4.62	6	6	
559	KENT DR NE	100	5	2	0.33	10	4.62	6	4	

884	TOWNE HOUSE DR NE	97	5	0	0.28	11	4.62	6	20	
12713	TOWER RD SW	74	5	17	0.00	8	4.62	6	17	
2724	18TH ST NW	100	5	6	0.39	7	4.62	6	31	
2585	INDIANDALE RD SE	100	5	11	0.33	9	4.62	6	12	
1835	1ST AVE E	100	2	4	0.55	14	4.62	6	10	
4487	15TH ST SW	84	5	29	0.00	13	4.62	6	29	
3663	JOHNSON AVE NW	100	4	0	0.33	15	4.61	6	2	
3182	BEVER AVE SE	100	4	4	0.34	14	4.61	6	15	
1373	36TH ST NE	100	5	5	0.26	13	4.61	6	14	
4491	8TH AVE SW	84	5	1	0.00	16	4.61	6	3	
4493	18TH ST SW	84	5	1	0.00	16	4.61	6	3	
16678	DAWN AVE SW	74	5	7	0.00	9	4.61	6	8	
3148	RIDGEWAY DR SE	100	5	1	0.33	10	4.61	6	4	
16660	CHERRY PARK DR NW	93	5	1	0.20	12	4.61	6	4	
3268	RED FOX RD SE	100	5	8	0.40	6	4.61	6	17	
1240	OZARK ST NE	100	5	1	0.25	14	4.61	6	2	
1827	28TH STREET DR SE	100	5	1	0.25	14	4.61	6	6	
1868	27TH ST NE	100	5	1	0.25	14	4.61	6	4	
3247	SOUTTER AVE SE	100	5	1	0.25	14	4.61	6	4	
14172	EARHART LN SW	65	5	0	0.00	4	4.61	6	18	
2446	18TH ST SE	100	5	0	0.27	13	4.61	6	4	
2457	BLAKE BLVD SE	100	5	0	0.27	13	4.61	6	7	
3096	GREENWOOD DR SE	100	5	4	0.22	15	4.60	6	6	
4259	UNDERWOOD AVE SW	100	5	1	0.35	9	4.60	6	11	
376	FOX TRAIL DR NE	82	5	10	0.20	4	4.60	6	38	
3337	STONEY CREEK RD NW	98	5	9	0.35	7	4.60	6	31	
4537	8TH AVE SW	84	5	0	0.00	16	4.60	6	3	Yes - 2022
3471	MIDWAY DR NW	100	5	0	0.33	10	4.60	6	4	
4885	13TH ST SW	100	5	0	0.33	10	4.60	6	3	
396	IDLEDALE RD NE	82	5	0	0.12	9	4.60	6	3	
1542	E AVE NE	100	5	2	0.31	11	4.60	6	8	
13903	KENT DR NE	96	5	2	0.40	4	4.60	6	6	
1768	G AVE NE	100	5	0	0.25	14	4.59	6	4	
1951	J AVE NE	100	5	0	0.25	14	4.59	6	1	
2818	K AVE NW	100	5	0	0.25	14	4.59	6	2	
475	COTTONWOOD LN NE	82	5	0	0.20	5	4.59	6	3	
3551	32ND ST NW	99	5	3	0.33	9	4.59	6	5	
2807	F AVE NW	93	3	3	0.45	9	4.59	6	8	
920	WERNER AVE NE	85	5	5	0.00	16	4.59	6	9	Yes
1517	STAUB CT NE	100	5	2	0.29	12	4.59	6	11	
1804	24TH ST NE	100	5	2	0.29	12	4.59	6	7	
4034	16TH ST SE	99	5	3	0.17	17	4.59	6	6	

1082	RIVER RIDGE DR NE	100	5	4	0.36	8	4.59	6	13	
1731	CENTER POINT RD NE	100	3	18	0.43	13	4.59	6	24	
1258	MIAMI DR NE	100	5	3	0.20	16	4.59	6	5	
912	DAVID CT NE	97	5	2	0.31	9	4.59	6	8	
4521	ROCKFORD RD SW	84	5	26	0.00	13	4.58	6	26	Yes
5396	BAYBERRY DR SW	79	5	6	0.00	12	4.58	6	10	
4303	SKYLINE CT NW	93	5	4	0.25	9	4.58	6	5	
2849	8TH ST NW	93	5	4	0.13	15	4.58	6	8	
16336	BETHPAGE CIR SW	74	5	0	0.05	7	4.58	6	2	
2734	SIOUX DR NW	100	5	7	0.38	7	4.57	6	12	
3035	5TH AVE SE	100	5	2	0.20	16	4.57	6	8	Yes - 2023
4672	10TH AVE SW	89	5	0	0.14	12	4.57	6	1	
4354	1ST AVE W	89	4	17	0.23	11	4.57	6	37	Yes - 2022
12567	WILEY BLVD SW	79	4	31	0.00	14	4.57	6	33	Yes Yes - 2023
13895	FALCON VIEW RD SW	65	5	6	0.00	3	4.57	6	11	
2387	PARK CT SE	95	5	6	0.00	22	4.57	6	7	
3224	MEADOWBROOK DR SE	100	5	0	0.29	12	4.57	6	2	
16331	TAFT DR SW	74	5	12	0.00	8	4.56	6	12	
3050	17TH ST SE	100	5	0	0.22	15	4.56	6	5	
719	COUNCIL ST NE	65	3	2	0.00	13	4.56	6	2	
15905	FALCON VIEW RD SW	65	5	5	0.00	3	4.56	6	5	
919	WERNER AVE NE	85	5	2	0.00	16	4.56	6	2	
3296	34TH ST SE	100	4	4	0.33	14	4.56	6	6	
15722	WHEATLAND DR SW	74	5	2	0.00	9	4.55	6	2	
16680	INDIAN RIDGE ST SW	74	5	2	0.00	9	4.55	6	2	
16788	PRAIRIE ROSE DR SW	74	5	2	0.00	9	4.55	6	3	
5541	SOUTHGATE CT SW	88	5	0	0.25	6	4.55	6	1	
2183	HILLSIDE DR NW	100	5	3	0.42	5	4.55	6	17	
2131	SUNLAND CT SE	100	5	5	0.33	9	4.55	6	9	
2675	WAVELAND DR NW	100	5	5	0.33	9	4.55	6	7	
13897	FALCON VIEW RD SW	65	5	4	0.00	3	4.55	6	6	
15906	PHEASANT HOLLOW RD SW	65	5	4	0.00	3	4.55	6	4	
540	KENT DR NE	96	5	0	0.25	11	4.55	6	4	
465	KELBURN LN NE	100	5	4	0.27	12	4.55	6	10	
2398	14TH ST SE	95	5	4	0.00	22	4.55	6	4	
4879	22ND AVE SW	100	5	3	0.23	14	4.55	6	10	
2194	O AVE NW	100	4	10	0.40	10	4.54	6	14	
16330	HARRISON RD SW	74	5	10	0.00	8	4.54	6	10	
1248	SHERMAN ST NE	85	5	0	0.00	16	4.54	6	1	
3660	BURCH AVE NW	100	5	7	0.22	14	4.53	6	14	
1524	EASTERN AVE NE	100	4	0	0.40	11	4.53	6	2	
4190	38TH ST SE	100	5	13	0.25	12	4.53	6	16	

384	IDLEDALE RD NE	82	5	0	0.17	6	4.53	6	1	
1546	E AVE NE	100	5	6	0.29	11	4.53	6	12	
4238	SAND CT SW	98	5	1	0.25	12	4.53	6	3	
3777	2ND AVE SW	100	3	0	0.38	17	4.53	6	4	
4517	14TH AVE SW	84	5	8	0.13	8	4.53	6	11	
15080	GIBSON DR NE	82	5	16	0.05	10	4.53	6	18	
2469	WASHINGTON AVE SE	100	5	2	0.27	12	4.52	6	10	
5309	1ST ST SW	97	5	13	0.25	10	4.52	6	14	
2364	1ST AVE E	95	2	2	0.30	22	4.52	6	8	
4542	ROCKFORD RD SW	84	5	2	0.00	15	4.52	6	2	
12507	KENRICH DR SW	84	5	2	0.00	15	4.52	6	2	
16865	SHAMAN AVE SW	74	5	8	0.00	8	4.52	6	8	
16781	PINE GROVE CT NE	80	5	1	0.05	10	4.52	6	5	
642	CRANDALL DR NE	100	5	2	0.33	9	4.52	6	14	
2648	CRESTWOOD DR NW	100	5	2	0.33	9	4.52	6	5	Yes - 2023
4256	LANGDON AVE SW	100	5	2	0.33	9	4.52	6	7	
5227	WILSON AVE SW	88	3	12	0.25	14	4.52	6	14	
4918	9TH ST SW	79	5	0	0.00	12	4.51	6	1	
12086	14TH AVE SW	79	5	0	0.00	12	4.51	6	3	
2548	TERRY DR SE	100	5	4	0.31	10	4.51	6	18	
2034	19TH ST NE	100	5	2	0.25	13	4.51	6	11	
868	SUGAR PINE DR NE	97	5	1	0.38	5	4.51	6	24	
464	INWOOD CT NE	82	5	8	0.00	13	4.51	6	10	
1463	34TH ST NE	100	5	11	0.25	12	4.51	6	16	
1789	PRAIRIE DR NE	100	4	0	0.33	14	4.51	6	2	Yes - 2022
3120	FOREST DR SE	100	4	0	0.33	14	4.51	6	2	
4486	15TH ST SW	84	5	1	0.00	15	4.51	6	1	
473	IDLEDALE RD NE	82	5	0	0.18	5	4.50	6	4	
2003	16TH ST NE	100	4	2	0.29	16	4.50	6	4	
2861	L AVE NW	100	5	1	0.25	13	4.50	6	2	
13900	DEAN RD SW	65	5	0	0.00	3	4.50	6	1	
13927	WATER POINT CT SW	65	5	0	0.00	3	4.50	6	11	
13949	ATLANTIC DR SW	65	5	0	0.00	3	4.50	6	3	
14173	PRAIRIE VIEW LN SW	65	5	0	0.00	3	4.50	6	4	
17206	WINDFALL DR NW	100	5	0	0.50	1	4.50	6	1	
5279	25TH AVE SW	97	5	4	0.29	9	4.50	6	6	
17087	8TH AVE SW	84	5	0	0.00	15	4.50	6	2	Yes - 2022
2465	PARK AVE SE	100	5	3	0.29	11	4.50	6	8	
4930	16TH AVE SW	79	3	4	0.17	13	4.50	6	5	
532	WILTON DR NE	100	5	0	0.33	9	4.49	6	2	
1460	SIERRA DR NE	100	5	0	0.33	9	4.49	6	4	
2206	HILLSIDE DR NW	100	5	0	0.33	9	4.49	6	5	

4164	14TH AVE SE	100	5	0	0.33	9	4.49	6	1	
3823	1ST ST NW	93	5	0	0.20	11	4.49	6	1	Yes - 2023
1940	11TH ST NE	100	5	0	0.25	13	4.49	6	2	
3060	8TH AVE SE	100	5	0	0.25	13	4.49	6	7	Yes - 2022
2026	C AVE NE	100	5	3	0.22	14	4.49	6	5	
1424	KILIMANJARO DR NE	100	5	4	0.38	6	4.49	6	9	
3098	22ND ST SE	100	5	0	0.31	10	4.48	6	9	
1990	C AVE NE	100	5	3	0.24	13	4.48	6	15	
4594	6TH AVE SW	100	5	3	0.20	15	4.48	6	4	
2428	3RD AVE SE	100	3	3	0.46	12	4.48	6	11	
2391	18TH ST NE	100	5	2	0.22	14	4.48	6	5	
4311	HANOVER RD SW	100	5	2	0.35	8	4.48	6	14	
15907	FALCON VIEW CT SW	65	5	7	0.00	2	4.48	6	7	
5411	KING DR SW	79	5	15	0.00	10	4.48	6	15	
11992	12TH AVE SW	89	5	6	0.13	11	4.48	6	9	
1973	16TH ST NE	94	5	2	0.14	14	4.48	6	13	
4574	9TH ST SW	100	5	5	0.24	13	4.47	6	9	
16771	ROOSEVELT RD SW	74	5	4	0.00	8	4.47	6	4	
3010	8TH AVE SE	100	5	1	0.18	16	4.47	6	8	
4456	8TH AVE SW	100	5	10	0.29	10	4.47	6	12	
16782	BLUE STONE ST NW	98	5	5	0.25	11	4.47	6	8	
3158	5TH AVE SE	100	5	2	0.20	15	4.47	6	3	
4912	9TH ST SW	79	5	5	0.00	11	4.47	6	5	
1289	F AVE NE	100	5	0	0.29	11	4.46	6	5	
2210	27TH ST NW	100	5	5	0.36	7	4.46	6	16	
4848	KENRICH DR SW	84	5	6	0.00	14	4.46	6	6	
12092	5TH ST NW	63	3	0	0.00	11	4.46	6	1	
16328	GRANT CT SW	74	5	12	0.00	7	4.46	6	12	
1757	K AVE NE	100	5	5	0.21	14	4.46	6	16	
3173	KNOLLWOOD DR SE	100	5	1	0.28	11	4.45	6	12	
4006	10TH ST SE	99	5	0	0.17	16	4.45	6	1	
2996	3RD AVE SE	95	3	0	0.27	18	4.45	6	10	
1218	BIRCHWOOD DR NE	100	5	8	0.29	10	4.45	6	16	
16766	HOOVER TRAIL RD SW	74	5	11	0.00	7	4.45	6	11	
16765	COLLEGE DR NE	95	3	0	0.33	15	4.44	6	2	
1347	C AVE NE	100	4	3	0.33	13	4.44	6	7	
15472	NAVAJO AVE SW	74	5	1	0.00	8	4.44	6	1	
16338	WHEATLAND DR SW	74	5	1	0.00	8	4.44	6	1	
16790	PRAIRIE ROSE DR SW	74	5	1	0.00	8	4.44	6	1	
4694	15TH AVE SW	89	3	2	0.17	19	4.44	6	3	Yes - 2022
11865	REVERE CT NE	100	5	0	0.36	7	4.44	6	5	
3131	MEADOWBROOK DR SE	100	5	2	0.21	14	4.44	6	5	



15788	KIRKWOOD PKWY SW	74	5	10	0.00	7	4.44	6	10	
16334	HOOVER TRAIL CIR SW	74	5	19	0.00	6	4.44	6	19	
4161	14TH AVE SE	100	5	4	0.25	12	4.43	6	11	
13507	STONE POINT RD SW	100	3	0	0.50	10	4.43	6	1	
1756	K AVE NE	100	5	4	0.17	16	4.43	6	8	
4237	UNDERWOOD AVE SW	98	5	1	0.33	7	4.43	6	7	Yes
15727	WHEATLAND DR SW	74	5	0	0.00	8	4.43	6	1	
16337	WHEATLAND DR SW	74	5	0	0.00	8	4.43	6	1	
13929	BELL DR SW	74	5	9	0.00	7	4.43	6	9	
5403	CAMEO LN SW	79	5	1	0.00	11	4.42	6	1	
3166	BUCHANAN DR SE	100	5	3	0.25	12	4.42	6	4	
13948	CAPITAL DR SW	65	5	2	0.00	2	4.42	6	7	
3331	STONE RIDGE DR NW	98	5	0	0.38	5	4.42	6	5	Yes - 2022
11985	WESTRIDGE DR SW	98	5	0	0.33	7	4.42	6	5	
3039	5TH AVE SE	100	5	0	0.21	14	4.42	6	3	
2136	FOX MEADOW DR SE	100	5	7	0.36	6	4.41	6	15	
1891	VILLAGE CT NW	100	5	0	0.40	5	4.41	6	4	
580	MEDFORD LN NE	100	5	2	0.33	8	4.41	6	6	
2725	SEMINOLE AVE NW	100	5	2	0.33	8	4.41	6	4	Yes - 2023
3517	MIDWAY DR NW	100	5	6	0.20	14	4.41	6	7	
11952	COYOTE RD SW	79	5	0	0.00	11	4.41	6	10	
13443	8TH AVE SW	100	5	2	0.25	12	4.41	6	3	
4046	5TH ST SE	99	5	6	0.00	23	4.41	6	6	
16836	KIRKWOOD BLVD SW	65	3	7	0.00	11	4.41	6	7	
871	PINE VIEW DR NE	97	5	0	0.21	12	4.41	6	8	
4495	18TH ST SW	84	5	1	0.00	14	4.41	6	2	Yes - 2022
4204	38TH ST SE	100	5	1	0.33	8	4.40	6	2	
13921	MILLIGAN CT SW	84	5	19	0.00	12	4.40	6	19	
1404	RIVERBEND DR NE	100	5	8	0.40	4	4.40	6	10	
4102	23RD ST SE	100	5	1	0.25	12	4.40	6	3	
4675	13TH AVE SW	89	5	2	0.00	17	4.40	6	2	
381	GRAY FOX DR NE	82	5	1	0.20	3	4.40	6	6	
1254	GOLFVIEW DR NE	100	5	1	0.17	16	4.40	6	4	
2451	17TH ST SE	100	5	1	0.17	16	4.40	6	8	
13978	BRYANT BLVD SW	80	5	0	0.15	4	4.39	6	2	
4901	12TH ST SW	100	5	0	0.33	8	4.39	6	3	
16693	BANAR DR SW	79	5	1	0.12	5	4.39	6	4	
1593	32ND ST NE	100	3	4	0.40	14	4.39	6	13	
2264	11TH ST NW	100	5	0	0.25	12	4.39	6	5	
2312	Q AVE NW	100	5	0	0.25	12	4.39	6	1	
3211	32ND ST SE	100	5	0	0.25	12	4.39	6	2	
3400	HOLLY AVE NW	100	5	0	0.25	12	4.39	6	1	

5046	D ST SW	89	5	1	0.00	17	4.39	6	2	
3040	5TH AVE SE	100	5	3	0.22	13	4.39	6	5	
2373	17TH ST NE	100	5	0	0.17	16	4.39	6	2	
3012	8TH AVE SE	100	5	0	0.17	16	4.39	6	7	
651	BRENTWOOD DR NE	100	5	5	0.24	12	4.38	6	13	
1208	CAROLINA DR NE	100	5	5	0.30	9	4.38	6	9	
3549	30TH ST NW	99	5	3	0.25	11	4.38	6	8	
14186	HUGHES CIR SW	84	5	8	0.08	9	4.38	6	11	Yes
2021	21ST ST NE	100	5	2	0.18	15	4.38	6	5	
3391	CEDAR DR NW	100	5	1	0.27	11	4.38	6	8	
1412	TIMBERLINE DR NE	100	5	6	0.40	4	4.38	6	20	
15783	37TH AVE SW	79	5	4	0.09	6	4.37	6	24	
3449	ZELDA DR NW	89	5	1	0.16	9	4.37	6	18	
5385	EDGEWOOD RD SW	79	2	2	0.27	12	4.37	6	7	
476	COTTONWOOD LN NE	82	5	1	0.09	8	4.37	6	3	
2374	17TH ST NE	100	5	0	0.14	17	4.37	6	2	
4273	1ST AVE W	93	4	2	0.25	12	4.37	6	3	
3704	E AVE NW	63	3	1	0.00	10	4.37	6	1	
2371	1ST AVE E	100	2	2	0.50	14	4.37	6	3	
3696	E AVE NW	100	3	2	0.40	14	4.37	6	4	
2684	ARTHUR DR NW	100	5	7	0.33	7	4.37	6	8	
2365	1ST AVE E	95	2	1	0.25	23	4.36	6	6	
3393	CEDAR DR NW	100	5	1	0.26	11	4.36	6	11	
5655	MILLER AVE SW	88	5	17	0.11	9	4.36	6	19	
16770	ROOSEVELT RD SW	74	5	3	0.00	7	4.36	6	3	
1272	RICHMOND RD NE	100	5	4	0.11	18	4.36	6	12	
3051	17TH ST SE	100	5	0	0.18	15	4.36	6	3	
3057	18TH ST SE	100	5	1	0.20	14	4.36	6	2	
3036	5TH AVE SE	100	5	3	0.15	16	4.35	6	8	Yes - 2023
5722	KIRKWOOD BLVD SW	65	3	2	0.00	11	4.35	6	2	
14618	ROCKHURST DR SW	98	5	1	0.40	3	4.35	6	7	
560	KENT DR NE	96	5	1	0.17	13	4.35	6	2	
16866	SHAMAN AVE SW	74	5	2	0.00	7	4.35	6	3	
4861	HUGHES DR SW	84	5	5	0.00	13	4.35	6	5	
4241	HIGH POINT DR SW	98	5	3	0.25	10	4.35	6	4	
12698	GLASS RD NE	85	4	0	0.00	19	4.35	6	1	
1824	28TH STREET DR SE	100	5	0	0.20	14	4.34	6	5	
1888	HIDDEN HOLLOW CT NW	100	5	3	0.40	4	4.34	6	5	
15896	C ST SW	74	4	0	0.00	12	4.34	6	10	
537	KENT DR NE	96	5	0	0.33	5	4.34	6	6	
2994	10TH ST SE	64	2	3	0.00	15	4.34	6	3	Yes - 2023
3188	IOWA AVE SE	100	5	9	0.20	13	4.34	6	10	

4756	3RD ST SE	99	5	0	0.00	23	4.34	6	2	
3168	GRANT WOOD DR SE	100	5	8	0.22	12	4.34	6	10	
12629	29TH STREET DR SE	100	3	1	0.50	9	4.34	6	7	
3819	1ST AVE W	63	2	6	0.00	14	4.34	6	7	Yes - 2022
382	FOX TRAIL DR NE	82	5	16	0.15	3	4.34	6	38	
15892	25TH ST SW	84	5	13	0.00	12	4.33	6	15	
4475	3RD AVE SW	100	3	1	0.33	17	4.33	6	2	
4621	4TH ST SW	79	5	2	0.00	10	4.33	6	2	
4641	14TH AVE SW	79	5	2	0.00	10	4.33	6	2	
6348	29TH AVE SW	79	5	2	0.00	10	4.33	6	4	
15256	KIRKWOOD BLVD SW	65	3	0	0.00	11	4.33	6	1	
2096	SINCLAIR AVE SE	100	5	4	0.25	11	4.33	6	5	
12075	VARDY RD NE	85	5	0	0.00	14	4.33	6	1	
2755	HARRISON CT NW	100	5	0	0.22	13	4.33	6	5	
<b>Total Tree Plantings Year 6:</b>									<b>3,851</b>	

**Appendix C**

# Street Tree Prioritization

---



**STREET TREE PLANTING PRIORITIZATION - YEAR 7**

Centerline ID	Street Name	Tree Equity Score	Road Class Score	Planting Site Score	Derecho Loss Score	Pedestrian Demand Score	Weighted Score	Planting Year	Total Planting Sites	Character Street	CIP Project Planned
4030	13TH AVE SE	99	5	4	0.15	15	4.33	7	9		
2760	H AVE NW	100	5	13	0.25	10	4.33	7	20		
3161	MEADOWBROOK DR SE	100	5	4	0.17	15	4.33	7	6		
4023	7TH ST SE	99	5	17	0.00	21	4.33	7	17		
3013	CAMBURN CT SE	100	5	4	0.13	17	4.33	7	13		
386	HOMWOOD LN NE	82	5	0	0.08	8	4.32	7	3		
534	SURREY DR NE	100	5	3	0.33	7	4.32	7	11		
4710	C ST SW	89	3	2	0.14	19	4.32	7	3		
2685	CAMELOT AVE NW	100	5	5	0.31	8	4.32	7	10		
3417	E AVE NW	89	4	2	0.17	13	4.32	7	3		
16604	WINDY MEADOW CIR NE	82	5	10	0.14	4	4.32	7	12		
3772	1ST AVE W	63	2	4	0.00	14	4.32	7	6		Yes - 2022
1139	WENIG RD NE	100	4	1	0.33	12	4.32	7	5		
3061	7TH AVE SE	100	5	3	0.17	15	4.32	7	7		
4858	26TH ST SW	84	5	2	0.00	13	4.31	7	2		
12162	KING DR SW	79	5	3	0.08	6	4.31	7	4		
16333	FILLMORE CT SW	74	5	8	0.00	6	4.31	7	8	Yes	
16613	BADGER DR SW	79	5	0	0.08	6	4.31	7	2		
523	CANDLEWICK DR NE	100	5	2	0.33	7	4.31	7	3		
12038	MORNINGSIDE CT NE	100	5	2	0.33	7	4.31	7	8	Yes	
649	WINDSOR DR NE	100	5	2	0.25	11	4.31	7	12		
3231	32ND ST SE	100	5	2	0.25	11	4.31	7	4		
4913	9TH ST SW	100	5	2	0.25	11	4.31	7	5		
2265	11TH ST NW	100	5	2	0.17	15	4.30	7	4		
565	BRENTWOOD DR NE	96	5	6	0.25	8	4.30	7	14		
4419	12TH AVE SW	84	5	1	0.00	13	4.30	7	1		
4512	18TH ST SW	84	5	1	0.00	13	4.30	7	5		Yes - 2022
16792	PRAIRIE ROSE DR SW	74	5	7	0.00	6	4.30	7	7		
16853	SCARLET SAGE DR SW	74	5	7	0.00	6	4.30	7	7		
1166	COPPERMILL RD NE	100	5	1	0.33	7	4.30	7	3		
4302	SKYLINE DR NW	93	5	1	0.20	9	4.30	7	2		
1356	39TH ST NE	100	5	5	0.20	13	4.30	7	6		
16652	23RD ST SW	84	5	2	0.10	8	4.30	7	4		
2512	BLAKE BLVD SE	100	5	1	0.25	11	4.30	7	2		
11736	17TH ST NE	100	5	1	0.25	11	4.30	7	3		
16786	C ST SW	74	4	5	0.00	11	4.30	7	5		
5084	2ND ST SW	89	5	2	0.00	16	4.30	7	3		
2132	FOX MEADOW DR SE	100	5	6	0.32	7	4.30	7	23		

4182	HAROLD DR SE	100	5	14	0.20	12	4.30	7	18	
13464	BANAR AVE SW	79	5	8	0.00	9	4.29	7	8	Yes - 2023
3229	31ST ST SE	100	5	4	0.22	12	4.29	7	9	
910	FAIRLANE DR NE	97	5	2	0.17	13	4.29	7	3	
1970	I AVE NE	94	5	3	0.13	13	4.29	7	5	
2382	15TH ST NE	95	5	0	0.00	20	4.29	7	1	
1434	RAINIER CT NE	100	5	0	0.38	5	4.29	7	3	
3063	7TH AVE SE	100	5	3	0.18	14	4.29	7	12	
13237	WABASH ST SW	80	5	4	0.00	10	4.29	7	4	
1688	MATTERHORN DR NE	100	5	0	0.33	7	4.29	7	1	
2174	EDGEWOOD LN NW	100	5	0	0.33	7	4.29	7	1	
2705	GLENWOOD DR NW	100	5	0	0.33	7	4.29	7	3	
4193	36TH ST SE	100	5	0	0.33	7	4.29	7	2	
13909	KOUDSI BLVD NW	100	5	0	0.33	7	4.29	7	1	
1241	KEITH DR NE	100	5	10	0.23	11	4.28	7	20	
3806	1ST AVE W	63	2	1	0.00	14	4.28	7	1	Yes - 2022
3042	6TH AVE SE	100	5	0	0.17	15	4.28	7	8	
933	46TH ST NE	85	5	5	0.00	13	4.28	7	5	
652	CHATHAM RD NE	96	5	4	0.17	12	4.28	7	22	
1024	E AVE NE	95	5	1	0.22	9	4.28	7	6	
5023	21ST AVE SW	89	5	0	0.13	10	4.28	7	1	
2452	17TH ST SE	100	5	1	0.14	16	4.28	7	3	
3130	MEADOWBROOK DR SE	100	5	2	0.18	14	4.28	7	4	
827	PINE GROVE DR NE	80	5	3	0.00	10	4.28	7	3	
13239	WABASH ST SW	80	5	3	0.00	10	4.28	7	3	
976	42ND ST NE	85	4	3	0.00	18	4.28	7	3	
5358	VICTORIA DR SW	100	5	11	0.12	16	4.28	7	14	
557	KENT DR NE	100	5	3	0.20	13	4.28	7	4	
636	DEVONSHIRE DR NE	100	5	8	0.25	10	4.27	7	10	
898	NORTHWOOD DR NE	97	5	0	0.13	15	4.27	7	3	
3770	1ST AVE W	63	2	9	0.00	13	4.27	7	12	
15079	SPRING VIEW CT NE	82	5	14	0.00	10	4.27	7	14	
2353	E AVE NE	94	5	10	0.08	14	4.27	7	11	
5416	33RD AVE SW	79	4	4	0.00	14	4.27	7	4	
13238	WABASH ST SW	80	5	2	0.00	10	4.26	7	2	
974	42ND ST NE	85	4	2	0.00	18	4.26	7	9	
975	42ND ST NE	85	4	2	0.00	18	4.26	7	3	
2527	LINDEN DR SE	100	5	0	0.27	10	4.26	7	9	
5264	26TH AVE SW	88	5	2	0.13	9	4.26	7	4	
3227	30TH ST SE	100	5	1	0.22	12	4.26	7	3	
3473	PEACE AVE NW	100	5	1	0.22	12	4.26	7	6	
1030	43RD ST NE	100	5	7	0.25	10	4.26	7	9	Yes

3381	GORDON AVE NW	100	5	7	0.25	10	4.26	7	11	
864	TWIN PINE DR NE	97	5	1	0.27	8	4.26	7	22	
5387	29TH AVE SW	92	5	3	0.15	10	4.26	7	17	Yes - 2022
1611	GROVE CT SE	100	5	6	0.21	12	4.26	7	12	
3332	SANDHURST DR NW	98	5	13	0.33	4	4.25	7	18	
13236	WABASH ST SW	80	5	1	0.00	10	4.25	7	1	
3277	36TH ST SE	100	5	25	0.17	12	4.25	7	28	
1574	30TH ST NE	100	5	6	0.33	6	4.25	7	7	Yes
2686	IRIS AVE NW	100	5	6	0.33	6	4.25	7	10	Yes - 2023
3226	SOUTTER AVE SE	100	5	10	0.20	12	4.25	7	11	
3274	35TH ST SE	100	5	10	0.20	12	4.25	7	18	
3015	4TH AVE SE	100	5	1	0.16	15	4.25	7	7	
2618	FRUITWOOD LN NW	89	5	3	0.15	8	4.25	7	11	
1820	COUNTRY CLUB PKWY SE	100	5	2	0.30	8	4.25	7	15	
16329	TAFT DR SW	74	5	2	0.00	6	4.24	7	2	
977	42ND ST NE	85	4	0	0.00	18	4.24	7	1	
1457	GLASS RD NE	85	4	0	0.00	18	4.24	7	1	
1934	BROWN AVE NE	100	5	0	0.20	13	4.24	7	3	
3072	19TH ST SE	100	3	0	0.40	13	4.24	7	4	
3097	VERNON DR SE	100	5	0	0.20	13	4.24	7	1	
3167	BUCHANAN DR SE	100	5	0	0.20	13	4.24	7	1	
3251	KNOLL ST SE	100	5	0	0.20	13	4.24	7	2	
5190	WILSON AVE SW	84	3	1	0.17	14	4.24	7	2	
2055	1ST AVE E	100	2	0	0.42	17	4.24	7	5	
13466	BANAR AVE SW	79	5	3	0.00	9	4.24	7	3	Yes - 2023
13235	WEST POST RD SW	80	5	18	0.00	8	4.24	7	18	
2750	13TH ST NW	100	5	5	0.25	10	4.24	7	7	
946	OZARK ST NE	85	5	1	0.00	13	4.24	7	1	
3565	27TH ST NW	100	5	4	0.27	9	4.24	7	9	
3329	COBBLE STONE DR NW	98	5	2	0.33	5	4.23	7	7	
4233	PLEASANT RIDGE DR SW	98	5	4	0.27	8	4.23	7	19	
5417	33RD AVE SW	79	4	1	0.00	14	4.23	7	1	
1520	29TH ST NE	100	3	6	0.36	14	4.23	7	10	
2853	10TH ST NW	100	5	7	0.18	13	4.23	7	10	
1818	27TH STREET DR SE	100	5	5	0.23	11	4.23	7	24	
4351	HARBET AVE NW	89	5	5	0.00	15	4.23	7	5	
3183	BEVER AVE SE	100	4	2	0.33	11	4.22	7	5	
2803	F AVE NW	93	3	4	0.36	10	4.22	7	9	
474	IDLEDALE RD NE	82	5	0	0.13	5	4.22	7	3	
2280	9TH ST NW	100	5	5	0.14	15	4.22	7	8	
5787	ST PIUS X SCHOOL	92	5	31	0.00	14	4.22	7	31	
12104	BALDRIDGE PL NE	82	5	0	0.00	11	4.21	7	1	

2582	RED FOX RD SE	100	5	3	0.25	10	4.21	7	4	
5357	LAUREN DR SW	100	5	16	0.20	11	4.21	7	17	
14185	HUGHES DR SW	84	5	5	0.08	8	4.21	7	7	
3076	8TH AVE SE	100	5	0	0.19	13	4.21	7	8	
15747	WINDY MEADOW LN NE	82	5	9	0.00	10	4.21	7	9	
1738	ELMHURST DR NE	100	5	3	0.17	14	4.21	7	7	
1423	SHASTA DR NE	100	5	2	0.33	6	4.21	7	5	
1895	WHITTERS WAY NW	100	5	11	0.38	3	4.21	7	18	
2964	15TH ST SE	100	4	1	0.13	21	4.21	7	2	Yes - 2022
11956	COYOTE RD SW	79	5	0	0.00	9	4.20	7	5	
4255	LANGDON CT SW	100	5	2	0.25	10	4.20	7	3	
2788	ELLIS BLVD NW	93	3	0	0.30	13	4.20	7	4	
4498	17TH ST SW	84	5	1	0.00	12	4.20	7	2	Yes - 2023
4364	WILEY BLVD NW	100	4	0	0.25	15	4.20	7	1	
1019	NILSEN RD NE	95	5	0	0.17	11	4.20	7	4	
1157	LOCHWOOD DR NE	100	5	1	0.33	6	4.20	7	9	
4116	PARKWOOD DR SE	100	5	1	0.33	6	4.20	7	2	
2369	1ST AVE E	100	2	0	0.43	16	4.19	7	3	
525	WATERBURY LN NE	100	5	1	0.25	10	4.19	7	2	
3424	PLAINVIEW DR NW	100	5	1	0.25	10	4.19	7	2	
3503	FORD AVE NW	100	5	1	0.25	10	4.19	7	2	
4692	2ND ST SW	89	5	2	0.00	15	4.19	7	2	
4467	CHANDLER ST SW	100	5	14	0.20	11	4.19	7	19	
963	GOLF ST NE	92	5	1	0.00	17	4.19	7	3	
15081	ADAMS CT NE	82	5	7	0.00	10	4.19	7	7	
2590	EASTLAND DR SE	100	5	10	0.25	9	4.19	7	14	
3683	13TH ST NW	100	5	1	0.17	14	4.19	7	2	
3432	ELDER LN NW	100	5	2	0.23	11	4.19	7	11	
4862	BALSAM DR SW	84	5	9	0.00	11	4.18	7	10	
2690	29TH ST NW	100	5	0	0.33	6	4.18	7	4	
12013	CHOCTAW RIDGE RD NE	100	5	0	0.33	6	4.18	7	1	
585	NORTHBROOK DR NE	100	5	0	0.25	10	4.18	7	2	
1807	D AVE NE	100	5	3	0.22	11	4.18	7	7	
3124	25TH ST SE	100	5	0	0.17	14	4.18	7	2	
2985	4TH AVE SE	95	5	8	0.00	18	4.18	7	8	
16320	HOOVER TRAIL RD SW	74	5	5	0.00	5	4.17	7	5	
1433	ADIRONDACK DR NE	100	5	1	0.39	3	4.17	7	11	
558	NORMAN DR NE	100	5	7	0.29	7	4.17	7	23	
17584	ROCKFORD RD SW	84	5	26	0.00	9	4.17	7	27	Yes
4347	RICH MAR CT NW	89	5	9	0.00	14	4.17	7	11	
5746	COUNTRY HILL LN NE	88	5	3	0.00	14	4.17	7	3	
12418	CEDAR GROVE CT NE	100	5	2	0.43	1	4.17	7	8	



3510	WILEY BLVD NW	100	4	6	0.33	10	4.17	7	14	
5693	DEERWOOD CT SW	85	5	13	0.00	11	4.16	7	13	
5382	33RD AVE SW	79	4	4	0.00	13	4.16	7	14	Yes
13240	WABASH ST SW	80	5	2	0.00	9	4.16	7	2	
13241	WABASH ST SW	80	5	2	0.00	9	4.16	7	2	
911	LORCARDO DR NE	97	5	8	0.17	11	4.15	7	18	
16321	HOOVER TRAIL RD SW	74	5	3	0.00	5	4.15	7	3	
5029	J ST SW	89	4	7	0.14	12	4.15	7	9	
4507	11TH AVE SW	84	5	6	0.00	11	4.15	7	8	
13242	WABASH ST SW	80	5	1	0.00	9	4.15	7	1	
3193	31ST ST SE	100	5	1	0.20	12	4.15	7	1	
1523	29TH ST NE	100	3	3	0.33	15	4.15	7	4	
4749	13TH AVE SE	99	5	1	0.00	21	4.15	7	2	
4898	12TH ST SW	100	5	0	0.22	11	4.15	7	2	
15078	ADAMS CT NE	82	5	3	0.00	10	4.15	7	3	
936	OZARK ST NE	85	5	2	0.00	12	4.14	7	2	
15938	LIMEROCK DR NW	98	5	22	0.17	10	4.14	7	24	
472	BROOKDALE LN NE	82	5	0	0.05	8	4.14	7	5	
16324	TAFT DR SW	74	5	2	0.00	5	4.14	7	2	
16325	HOOVER TRAIL RD SW	74	5	2	0.00	5	4.14	7	2	
16332	HOOVER TRAIL CIR SW	74	5	2	0.00	5	4.14	7	2	
15752	SPRING MEADOW PL NE	82	5	21	0.00	8	4.14	7	21	
12081	6TH ST SW	79	3	0	0.13	12	4.14	7	2	
4235	STONE TERRACE DR SW	98	5	3	0.25	8	4.14	7	8	
3104	21ST ST SE	100	5	0	0.20	12	4.14	7	3	Yes - 2022
3716	8TH ST NW	100	5	0	0.20	12	4.14	7	1	
3729	B AVE NW	100	5	0	0.20	12	4.14	7	2	
549	BRADBURY DR NE	100	5	9	0.20	11	4.14	7	10	
5120	BOWLING ST SW	100	3	2	0.25	19	4.13	7	5	Yes - 2023
4022	10TH ST SE	99	5	0	0.00	21	4.13	7	2	
5701	66TH AVE SW	85	5	10	0.00	11	4.13	7	10	
16322	HOOVER TRAIL RD SW	74	5	1	0.00	5	4.13	7	1	
4555	9TH AVE SW	100	5	2	0.11	16	4.13	7	3	
15780	WILLIAMS PKWY SW	84	5	4	0.00	11	4.13	7	4	
2004	16TH ST NE	100	4	3	0.17	18	4.13	7	6	
13244	WABASH ST SW	80	5	8	0.00	8	4.13	7	8	
467	WINDWOOD LN NE	82	5	1	0.00	10	4.12	7	4	
477	PARKWOOD LN NE	82	5	1	0.00	10	4.12	7	2	
4271	1ST AVE W	93	4	0	0.14	15	4.12	7	1	
1441	SHARWOOD DR NE	100	5	3	0.27	8	4.12	7	7	
3334	COBBLE STONE DR NW	98	5	1	0.33	4	4.12	7	4	
4865	20TH ST SW	84	5	3	0.00	11	4.12	7	3	

1618	34TH STREET DR SE	100	5	12	0.23	9	4.12	7	25	
14053	WILSON AVE SW	79	4	9	0.00	12	4.12	7	9	
4428	2ND AVE SW	84	5	12	0.00	10	4.12	7	12	
15105	WEST POST RD SW	80	4	33	0.00	10	4.11	7	33	
15781	QUEEN CT SW	79	5	1	0.00	8	4.11	7	1	
2222	21ST ST NW	100	5	3	0.25	9	4.11	7	7	Yes
2475	WASHINGTON AVE SE	100	5	3	0.25	9	4.11	7	12	Yes - 2022
4934	18TH AVE SW	100	5	2	0.27	8	4.11	7	11	
16250	WINDY MEADOW LN NE	82	5	9	0.00	9	4.11	7	9	
1274	OAKLAND RD NE	100	3	2	0.29	17	4.11	7	4	
4420	12TH AVE SW	84	5	2	0.00	11	4.11	7	3	
4870	18TH ST SW	84	5	2	0.00	11	4.11	7	2	
14327	WILEY BLVD SW	79	4	8	0.00	12	4.10	7	14	Yes
3165	GRANT WOOD DR SE	100	5	4	0.14	14	4.10	7	6	
4461	8TH AVE SW	100	5	4	0.14	14	4.10	7	15	
1397	KIOWA TRCE NE	100	5	2	0.33	5	4.10	7	3	
14600	31ST AVE SW	79	5	0	0.00	8	4.10	7	5	
15839	37TH AVE SW	79	5	0	0.00	8	4.10	7	1	
5703	KIRKWOOD BLVD SW	74	3	32	0.00	11	4.10	7	33	
13465	RACCOON RIDGE RD SW	79	5	9	0.00	7	4.10	7	9	
5700	66TH AVE SW	85	5	7	0.00	11	4.10	7	7	
4522	ROCKFORD RD SW	84	5	1	0.00	11	4.09	7	1	
4133	28TH ST SE	100	5	11	0.17	12	4.09	7	14	
16618	BANAR DR SW	79	5	0	0.06	5	4.09	7	3	
5181	WILEY BLVD SW	79	4	7	0.00	12	4.09	7	7	
1742	ELMHURST DR NE	100	5	3	0.14	14	4.09	7	7	
852	TWIN MOUND DR NE	80	5	5	0.00	8	4.09	7	5	
1122	GLASS RD NE	100	4	1	0.35	9	4.09	7	18	
3380	GORDON AVE NW	100	5	1	0.25	9	4.09	7	3	Yes - 2023
943	46TH ST NE	92	5	1	0.00	16	4.09	7	3	
956	REGENT ST NE	92	5	1	0.00	16	4.09	7	2	
2764	10TH ST NW	100	5	1	0.17	13	4.09	7	4	
3428	D AVE NW	100	5	1	0.17	13	4.09	7	2	
4909	11TH ST SW	100	5	1	0.17	13	4.09	7	2	
1963	G AVE NE	94	5	3	0.00	17	4.08	7	4	
586	NORTHBROOK DR NE	100	5	0	0.25	9	4.08	7	2	
3484	GORDON AVE NW	89	5	1	0.00	14	4.08	7	2	Yes
961	GOLF ST NE	92	5	0	0.00	16	4.08	7	1	
1540	E AVE NE	100	5	0	0.17	13	4.07	7	1	
3237	31ST ST SE	100	5	0	0.17	13	4.07	7	2	
4956	6TH ST SW	79	3	0	0.09	13	4.07	7	1	
2576	TOMAHAWK TRL SE	100	5	2	0.29	7	4.07	7	4	

5381	WILEY BLVD SW	79	4	5	0.00	12	4.07	7	5	
5418	33RD AVE SW	79	4	5	0.00	12	4.07	7	5	
1954	J AVE NE	94	5	2	0.00	17	4.07	7	2	
489	WALDENWOOD LN NE	88	5	13	0.00	12	4.07	7	14	Yes
1271	RICHMOND RD NE	100	5	3	0.12	15	4.07	7	7	
13243	WABASH ST SW	80	5	3	0.00	8	4.07	7	3	
2859	11TH ST NW	100	5	3	0.20	11	4.07	7	5	
866	TOWNE HOUSE DR NE	97	5	0	0.25	7	4.07	7	3	
4079	14TH AVE SE	99	5	9	0.11	14	4.07	7	11	
4353	RICH MAR LN NW	89	5	0	0.00	14	4.07	7	1	
4752	4TH ST SE	99	5	3	0.00	20	4.06	7	3	
15750	GIBSON DR NE	82	5	5	0.00	9	4.06	7	5	
5683	OKLAHOMA AVE SW	85	5	4	0.00	11	4.06	7	8	
1575	30TH ST NE	100	5	1	0.29	7	4.06	7	4	
2766	10TH ST NW	93	5	1	0.11	11	4.06	7	2	
5106	21ST AVE SW	100	5	0	0.14	14	4.06	7	1	
2858	11TH ST NW	100	5	1	0.18	12	4.06	7	3	
4436	WILLIAMS BLVD SW	100	2	11	0.50	10	4.05	7	12	Yes Yes - 2024
872	44TH ST NE	97	5	2	0.22	8	4.05	7	12	
14163	66TH AVE SW	85	5	3	0.06	8	4.05	7	9	Yes - 2023
11771	PRINCE CT SW	79	5	5	0.00	7	4.05	7	5	
4751	16TH AVE SE	99	5	2	0.00	20	4.05	7	4	Yes - 2024
1039	ESTROY DR NE	100	5	1	0.22	10	4.05	7	5	
2526	LINDEN TER SE	100	5	1	0.22	10	4.05	7	10	
648	BRENTWOOD DR NE	100	5	7	0.25	8	4.05	7	8	
3610	23RD ST NW	99	5	5	0.20	10	4.05	7	7	
3497	WILEY BLVD NW	100	4	0	0.20	16	4.05	7	6	
16340	ROYAL DR SW	79	5	14	0.00	6	4.05	7	16	
2321	ELLIS BLVD NW	100	3	2	0.36	13	4.05	7	8	
1209	LYNBROOK DR NE	100	5	0	0.29	7	4.05	7	2	
5605	EAST RD SW	74	5	3	0.00	4	4.05	7	3	
2402	13TH ST SE	95	3	2	0.17	19	4.05	7	5	
1558	32ND ST NE	100	3	3	0.33	14	4.05	7	6	
13946	HAWK AVE SW	79	5	4	0.00	7	4.04	7	4	
15242	BIG HORN RD SW	79	5	4	0.00	7	4.04	7	4	
15711	EAGLE RD SW	79	5	4	0.00	7	4.04	7	4	
4757	3RD ST SE	99	5	1	0.00	20	4.04	7	2	
15077	GIBSON DR NE	82	5	3	0.00	9	4.04	7	3	
15754	SPRING MEADOW PL NE	82	5	3	0.00	9	4.04	7	3	
2156	GREENLEFE DR NW	100	5	6	0.25	8	4.04	7	7	
2737	PAWNEE DR NW	100	5	6	0.25	8	4.04	7	10	
11977	ROCKHURST DR SW	98	5	6	0.29	5	4.04	7	16	

3196	IOWA AVE SE	100	5	1	0.14	14	4.04	7	16	
5756	COLLINS RD NE	65	1	17	0.00	16	4.04	7	19	
5510	OLD RIVER RD SW	74	5	2	0.00	4	4.04	7	2	
16655	PALMYRA DR NE	88	5	28	0.08	6	4.04	7	30	
2025	C AVE NE	100	5	2	0.13	14	4.03	7	5	
3690	1ST AVE W	100	2	0	0.38	17	4.03	7	4	Yes - 2023
5250	WILSON AVE SW	89	3	6	0.20	13	4.03	7	6	
16767	ROOSEVELT RD SW	74	5	1	0.00	4	4.03	7	1	
2657	SUNNY DALE ST NW	100	5	5	0.13	14	4.03	7	7	
5260	LINWOOD ST SW	88	5	9	0.00	12	4.03	7	9	
4430	LA SALLE DR SW	84	5	4	0.00	10	4.03	7	4	
1745	WILDWOOD DR NE	100	5	1	0.13	14	4.02	7	6	
14601	MICHELLE CT SW	79	5	2	0.00	7	4.02	7	2	
15292	HAWK AVE SW	79	5	2	0.00	7	4.02	7	2	
5113	C ST SW	100	3	1	0.25	18	4.02	7	2	
5196	28TH AVE SW	92	5	4	0.00	15	4.02	7	4	
4027	15TH ST SE	99	5	8	0.00	19	4.02	7	9	
16930	RIDGEWOOD MEADOWS LN NE	82	5	10	0.00	8	4.02	7	11	
937	47TH ST NE	92	5	13	0.00	14	4.02	7	15	
11950	33RD AVE SW	79	4	0	0.00	12	4.01	7	1	
488	WALDENWOOD LN NE	88	5	8	0.00	12	4.01	7	8	
4427	31ST ST SW	84	5	3	0.00	10	4.01	7	3	
4530	5TH AVE SW	100	3	0	0.33	14	4.01	7	1	
15236	27TH ST SW	92	5	0	0.11	10	4.01	7	1	
5140	RIVERVIEW ST SE	100	5	3	0.33	4	4.01	7	4	
5526	37TH AVE SW	79	5	1	0.00	7	4.01	7	2	
13947	HAWK AVE SW	79	5	1	0.00	7	4.01	7	1	
5560	41ST AVENUE DR SW	88	5	35	0.00	9	4.01	7	35	
12161	PRINCE DR SW	79	5	10	0.00	6	4.01	7	10	
1276	HOUSTON ST NE	100	5	5	0.10	15	4.00	7	8	
3133	MEADOWBROOK DR SE	100	5	3	0.13	14	4.00	7	4	
3236	30TH ST SE	100	5	4	0.14	13	4.00	7	6	
15888	USHERS RIDGE CT NE	100	5	2	0.33	4	4.00	7	5	
12143	37TH AVE SW	79	5	0	0.00	7	4.00	7	1	
14602	31ST AVE SW	79	5	0	0.00	7	4.00	7	8	
957	REGENT ST NE	92	5	2	0.00	15	4.00	7	3	
2601	BEVER AVE SE	100	5	4	0.18	11	3.99	7	9	
5021	22ND AVE SW	89	5	2	0.00	13	3.99	7	2	
3450	PEACE AVE NW	89	5	11	0.00	12	3.98	7	11	
1317	37TH ST NE	100	5	1	0.17	12	3.98	7	10	
4610	L ST SW	100	5	1	0.17	12	3.98	7	3	
614	GREENFIELD ST NE	100	5	0	0.23	9	3.98	7	6	

5698	DEVONWOOD AVE SW	88	5	5	0.00	12	3.98	7	5
1679	WASATCH CT NE	100	5	0	0.33	4	3.98	7	2
2165	M AVE NW	100	5	0	0.33	4	3.98	7	3
2500	PLEASANT DR SE	100	5	4	0.20	10	3.98	7	9
4928	16TH AVE SW	100	3	4	0.40	10	3.98	7	7
524	WATERBURY LN NE	100	5	0	0.25	8	3.97	7	3
1035	CULVER ST NE	100	5	0	0.25	8	3.97	7	2
17637	TOWER LN NE	100	5	0	0.25	8	3.97	7	4
1494	PRAIRIE DR NE	100	5	0	0.17	12	3.97	7	3
1215	KNOLLSHIRE RD NE	100	5	12	0.22	8	3.97	7	17
4894	19TH AVE SW	100	5	4	0.26	7	3.97	7	11
1838	2ND AVE SE	100	5	1	0.14	13	3.97	7	4
5340	SOUTHLAND ST SW	97	5	1	0.00	18	3.97	7	1
2589	ASHLAND CT SE	100	5	2	0.18	11	3.97	7	19
555	SURREY DR NE	100	5	3	0.20	10	3.96	7	5
4873	ROCKFORD RD SW	84	5	17	0.00	8	3.96	7	17
865	TOWNE HOUSE DR NE	97	5	0	0.25	6	3.96	7	3
3384	WEST POST RD NW	100	4	0	0.29	11	3.96	7	2
3385	WEST POST RD NW	100	4	0	0.29	11	3.96	7	4
15712	HAWK AVE SW	79	5	6	0.00	6	3.96	7	6
1702	SANDALWOOD DR NE	100	5	2	0.22	9	3.96	7	7
16249	WINDY MEADOW CIR NE	82	5	5	0.00	8	3.96	7	5
5682	OKLAHOMA AVE SW	85	5	4	0.00	10	3.96	7	6
5259	LINWOOD ST SW	88	5	3	0.00	12	3.96	7	3
16335	FERNWOOD DR NE	100	5	7	0.23	8	3.96	7	19
5419	33RD AVE SW	79	4	4	0.00	11	3.96	7	4
1910	14TH ST NE	94	5	1	0.00	16	3.96	7	1
3056	HIGLEY AVE SE	100	5	0	0.14	13	3.96	7	8
2491	GRANDE AVE SE	100	5	0	0.27	7	3.95	7	5
2471	PARK AVE SE	100	5	2	0.20	10	3.95	7	14
13787	KING DR SW	79	5	5	0.00	6	3.95	7	5
2708	WESTWOOD DR NW	100	5	7	0.25	7	3.95	7	8
5692	CORNELL ST SW	85	5	3	0.00	10	3.95	7	3
5699	PRESTON TERRACE CT SW	85	5	3	0.00	10	3.95	7	3
511	CHELSEA DR NE	100	5	6	0.27	6	3.95	7	14
1138	WENIG RD NE	100	4	0	0.20	15	3.95	7	2
3065	17TH ST SE	100	5	0	0.10	15	3.95	7	2
11846	ASHFORD DR NE	88	5	0	0.09	8	3.95	7	5
3276	35TH ST SE	100	5	7	0.13	13	3.95	7	12
402	MALLARD CT NE	88	5	11	0.00	11	3.94	7	13
15950	PROBST CT SW	84	5	6	0.00	9	3.94	7	8
3258	SKYLARK LN SE	100	5	16	0.17	10	3.94	7	18

3631	JOHNSON AVE NW	100	4	5	0.25	12	3.94	7	7	Yes - 2023
17010	MILLER AVE SW	88	5	20	0.00	10	3.94	7	20	Yes
3144	23RD ST SE	100	5	1	0.20	10	3.94	7	3	
4787	MCCARTHY RD SE	100	4	0	0.36	7	3.94	7	8	
2182	SOUTH VIEW DR NW	100	5	6	0.25	7	3.94	7	7	
1987	D AVE NE	100	5	0	0.16	12	3.94	7	5	
2623	JONADEL LN NW	89	5	7	0.00	12	3.94	7	12	
5696	DEVONWOOD AVE SW	85	5	2	0.00	10	3.94	7	2	
485	WEST PARK RD NE	88	5	1	0.00	12	3.94	7	1	
3456	TOPAZ CT NW	89	5	16	0.00	11	3.94	7	16	
616	GREENFIELD ST NE	100	5	6	0.17	11	3.94	7	7	
16279	COLLEGE PARK CT SW	85	5	11	0.00	9	3.93	7	12	
1912	OAKLAND RD NE	94	3	8	0.16	17	3.93	7	23	
671	NORTH PINE DR NE	80	5	0	0.00	7	3.93	7	1	
675	NORTH PINE DR NE	80	5	0	0.00	7	3.93	7	2	
2504	WASHINGTON AVE SE	100	5	0	0.20	10	3.93	7	3	
4143	33RD ST SE	100	5	0	0.20	10	3.93	7	5	Yes - 2022
1162	HEATHERIDGE DR NE	100	5	1	0.32	4	3.93	7	19	
12165	38TH AVE SW	79	5	3	0.00	6	3.93	7	4	
3031	BEVER AVE SE	100	4	1	0.21	14	3.93	7	4	
5733	6TH ST SW	65	3	1	0.00	7	3.93	7	1	
5523	44TH AVE SW	79	5	12	0.00	5	3.93	7	19	
14318	MONARCH DR SW	79	5	12	0.00	5	3.93	7	13	
16598	GIBSON DR NE	82	5	11	0.00	7	3.92	7	11	
5459	J ST SW	100	4	3	0.33	8	3.92	7	4	Yes - 2022
4880	21ST AVE SW	100	5	5	0.17	11	3.92	7	9	
1769	LINDALE AVE NE	100	5	2	0.11	14	3.92	7	4	
3087	FAIRVIEW DR SE	100	5	5	0.13	13	3.92	7	9	
13361	ELLIS RD NW	100	5	0	0.36	2	3.92	7	5	
1893	HIDDEN HOLLOW LN NW	100	5	4	0.33	3	3.92	7	8	Yes - 2022
451	IDLEBROOK LN NE	100	5	1	0.15	12	3.92	7	8	
13938	AUTUMN WOODS DR NW	89	5	5	0.00	12	3.92	7	7	
11874	BURR RIDGE DR NE	88	5	0	0.14	5	3.91	7	1	
14608	66TH AVE SW	85	5	0	0.00	10	3.91	7	1	
15733	ROYAL DR SW	79	5	11	0.00	5	3.91	7	11	
939	47TH ST NE	92	5	4	0.00	14	3.91	7	4	
5208	31ST ST SW	92	5	4	0.00	14	3.91	7	4	
15947	WHISPERING PINES CT SW	84	5	3	0.06	6	3.91	7	4	
4145	HENDERSON AVE SE	100	5	4	0.13	13	3.91	7	6	
494	WALDEN RD NE	88	5	8	0.00	11	3.91	7	8	
16974	KIRKWOOD BLVD SW	74	3	6	0.00	12	3.91	7	6	
460	BOYSON RD NE	100	3	0	0.33	13	3.91	7	2	

1568	32ND ST NE	100	3	0	0.33	13	3.91	7	2	
1530	EASTERN AVE NE	100	5	0	0.15	12	3.91	7	2	
12166	38TH AVE SW	79	5	1	0.00	6	3.91	7	2	
11567	GRETCHEN DR SW	80	5	16	0.00	5	3.91	7	16	
385	VINEWOOD LN NE	82	5	0	0.00	8	3.90	7	3	
3710	10TH ST NW	100	5	0	0.09	15	3.90	7	1	
2496	GRANDE AVE SE	100	5	3	0.17	11	3.90	7	10	
2702	BELMONT PKWY NW	100	5	0	0.24	8	3.90	7	7	
4516	13TH AVE SW	84	5	2	0.00	9	3.90	7	2	
5461	WOODLAND DR SW	100	5	12	0.17	10	3.90	7	14	
3090	VERNON DR SE	100	5	1	0.15	12	3.90	7	4	
12088	KIRKWOOD BLVD SW	74	3	5	0.00	12	3.90	7	5	
2340	CENTER POINT RD NE	94	3	5	0.20	15	3.90	7	9	Yes - 2022
904	MARILYN DR NE	97	5	4	0.00	17	3.90	7	4	
2376	16TH ST NE	95	4	0	0.00	21	3.90	7	1	
3544	26TH ST NW	99	5	6	0.13	12	3.90	7	12	
14049	WEST MUSTANG RD NE	82	5	0	0.14	1	3.89	7	1	
13786	37TH AVE SW	79	5	0	0.00	6	3.89	7	3	
15714	EAGLE RD SW	79	5	0	0.00	6	3.89	7	2	
1205	LARRY DR NE	100	5	2	0.25	7	3.89	7	3	
12068	MAUREEN CT SE	100	5	2	0.25	7	3.89	7	7	
5194	27TH ST SW	92	5	2	0.00	14	3.89	7	2	
5207	29TH ST SW	92	5	2	0.00	14	3.89	7	2	
2016	20TH ST NE	100	4	3	0.18	15	3.89	7	5	
4758	17TH AVE SE	99	5	15	0.00	17	3.89	7	15	
11855	SHEFFIELD DR NE	88	5	6	0.00	11	3.89	7	6	
4854	29TH ST SW	84	5	1	0.00	9	3.89	7	1	Yes - 2022
2588	ANDOVER LN SE	100	5	5	0.20	9	3.88	7	12	
4993	18TH AVE SW	89	5	2	0.00	12	3.88	7	2	
4026	15TH ST SE	99	5	5	0.00	18	3.88	7	7	
1472	29TH ST NE	100	3	0	0.29	15	3.88	7	2	
16308	TENNESSEE CT SW	85	5	15	0.00	8	3.88	7	15	
1571	G AVE NE	100	5	2	0.14	12	3.87	7	4	
2545	30TH ST SE	100	5	2	0.14	12	3.87	7	3	
13660	ADEL ST SE	100	5	0	0.33	3	3.87	7	1	
2969	14TH ST SE	100	5	1	0.00	19	3.87	7	1	
5118	RAPIDS AVE SW	100	5	1	0.00	19	3.87	7	1	
16339	33RD AVE SW	79	4	15	0.00	9	3.87	7	15	
3542	28TH ST NW	99	5	10	0.11	12	3.87	7	11	
2570	TAHOE LN SE	100	5	0	0.25	7	3.87	7	3	
2704	WOODLAND CT NW	100	5	0	0.25	7	3.87	7	1	
12214	THOMAS DR SW	88	5	32	0.00	8	3.87	7	32	

4647	3RD ST SW	89	5	1	0.00	12	3.87	7	1	
5110	2ND ST SW	89	5	1	0.00	12	3.87	7	3	
942	46TH ST NE	92	5	0	0.00	14	3.87	7	1	
16295	TIA CT NE	82	5	6	0.00	7	3.87	7	6	
2844	ELLIS BLVD NW	100	3	2	0.30	14	3.87	7	5	
5697	DEVONWOOD AVE SW	88	5	4	0.00	11	3.87	7	4	
16252	WINDY MEADOW LN NE	82	5	15	0.00	6	3.87	7	16	
11937	7TH ST SW	85	5	14	0.00	8	3.87	7	18	
3319	GREEN VALLEY TER SE	100	5	2	0.29	5	3.86	7	5	
1959	WEARE AVE NE	94	5	2	0.00	15	3.86	7	2	
2049	21ST ST NE	100	5	0	0.00	19	3.86	7	1	
5334	25TH AVE SW	97	5	10	0.00	16	3.86	7	10	Yes
5228	WILSON AVE SW	79	3	1	0.07	12	3.86	7	2	
14319	38TH AVE SW	79	5	6	0.00	5	3.86	7	6	
1267	COUNCIL ST NE	100	5	2	0.08	15	3.86	7	5	
490	WINTHROP RD NE	88	5	3	0.00	11	3.86	7	4	
5446	SOUTH RIDGE DR SW	88	5	3	0.00	11	3.86	7	3	
16882	HAY FIELD CT SW	74	5	4	0.00	2	3.85	7	4	
16953	HARVEST CT SW	74	5	4	0.00	2	3.85	7	4	
2507	WOODLAND DR SE	100	5	1	0.12	13	3.85	7	7	
2958	1ST AVE E	95	2	1	0.25	18	3.85	7	4	
13467	PRAIRIE VALLEY CT SW	79	5	5	0.00	5	3.85	7	5	
478	PARKWOOD LN NE	82	5	4	0.00	7	3.85	7	4	
16650	CARPENTER RD NE	82	5	4	0.00	7	3.85	7	4	
5691	BRIARWOOD ST SW	85	5	3	0.00	9	3.84	7	3	
15785	FLORIDA AVE SW	85	5	3	0.00	9	3.84	7	3	
15786	FLORIDA CT SW	85	5	3	0.00	9	3.84	7	3	
1841	2ND AVE SE	100	5	0	0.10	14	3.84	7	4	
3019	20TH ST SE	100	5	0	0.10	14	3.84	7	1	
4884	13TH ST SW	100	5	0	0.10	14	3.84	7	1	
5200	29TH ST SW	92	5	7	0.00	13	3.84	7	7	
403	PIN TAIL DR NE	88	5	2	0.00	11	3.84	7	2	
13431	DOUBLETREE CT NE	88	5	2	0.00	11	3.84	7	2	
16669	WINDMILL CT SW	74	5	3	0.00	2	3.84	7	3	
1293	37TH ST NE	100	5	1	0.20	9	3.84	7	2	
5330	24TH AVE SW	97	5	8	0.00	16	3.84	7	8	
1022	NILSEN RD NE	95	5	2	0.11	10	3.84	7	3	
12167	38TH AVE SW	79	5	4	0.00	5	3.84	7	4	
4747	2ND ST SE	99	5	1	0.00	18	3.84	7	5	
4750	16TH AVE SE	99	5	1	0.00	18	3.84	7	1	Yes - 2024
4714	C ST SW	89	3	4	0.00	21	3.84	7	4	
16293	PRAIRIE GRASS LN NE	82	5	3	0.00	7	3.83	7	3	



3320	GREEN VALLEY TER SE	100	5	6	0.25	6	3.83	7	14	
11936	60TH AVE SW	85	5	2	0.00	9	3.83	7	2	
5202	HILLMER DR SW	92	5	6	0.00	13	3.83	7	6	
1411	WYNDHAM DR NE	100	5	2	0.30	4	3.83	7	33	
5261	LINWOOD ST SW	88	5	1	0.00	11	3.83	7	1	
13763	28TH AVE SW	88	5	1	0.00	11	3.83	7	1	
16665	COTTON CT SW	74	5	2	0.00	2	3.83	7	2	
16878	UNION DR SW	74	5	2	0.00	2	3.83	7	2	
13884	WEST PARK RD NE	88	5	10	0.00	10	3.83	7	10	
16988	FOUR OAKS DR SW	88	5	10	0.00	10	3.83	7	10	
4424	31ST ST SW	84	5	5	0.00	8	3.83	7	7	
16313	ROLLING RIDGE DR SW	85	5	20	0.00	7	3.83	7	20	
682	NORTH PINE DR NE	80	5	0	0.00	6	3.83	7	3	
16302	PALMETTO CIR SW	80	5	0	0.00	6	3.83	7	6	
2413	19TH ST SE	100	3	0	0.40	9	3.83	7	3	
2516	BLAKE BLVD SE	100	5	9	0.20	8	3.83	7	13	
518	CAMBRIDGE DR NE	100	5	2	0.28	5	3.83	7	7	
4766	10TH ST SE	99	5	0	0.00	18	3.82	7	1	
16929	WINDY MEADOW CIR NE	82	5	2	0.00	7	3.82	7	2	
3452	BEZDEK DR NW	89	5	6	0.00	11	3.82	7	6	
11938	63RD AVE SW	85	5	1	0.00	9	3.82	7	1	
14416	PRAIRIE HAWK CT SW	85	5	1	0.00	9	3.82	7	1	
2508	PARK TER SE	100	5	4	0.11	13	3.82	7	11	
538	KENT DR NE	96	5	0	0.17	8	3.82	7	2	
16954	HAY FIELD DR SW	74	5	1	0.00	2	3.82	7	2	
486	WEST PARK RD NE	88	5	9	0.00	10	3.82	7	9	
5436	29TH AVE SW	88	5	9	0.00	10	3.82	7	9	
15946	25TH ST SW	84	5	4	0.00	8	3.82	7	4	
17237	SHADY GROVE RD SW	84	5	4	0.00	8	3.82	7	4	
5589	50TH AVENUE DR SW	88	5	18	0.00	9	3.82	7	22	Yes
2268	O AVE NW	100	4	3	0.17	15	3.82	7	6	
17133	6TH ST SW	65	3	0	0.00	6	3.81	7	1	
4997	N ST SW	89	5	5	0.00	11	3.81	7	6	
1353	40TH ST NE	95	4	1	0.17	12	3.81	7	3	
1544	32ND ST NE	100	3	3	0.29	14	3.81	7	7	
4421	12TH AVE SW	84	5	3	0.00	8	3.81	7	3	
3333	SANDHURST DR NW	98	5	1	0.25	5	3.81	7	9	
4274	1ST AVE W	100	4	1	0.27	10	3.81	7	5	
5114	C ST SW	100	3	3	0.18	19	3.80	7	5	
2744	F AVE NW	100	3	0	0.33	12	3.80	7	2	Yes - 2022
3159	BEVER AVE SE	100	4	2	0.17	15	3.80	7	4	
3007	6TH AVE SE	100	5	4	0.00	18	3.80	7	15	

5447	SOUTHGATE CT SW	88	5	26	0.00	8	3.80	7	26	
3336	1ST AVE W	98	4	1	0.31	7	3.80	7	5	
2626	OLIVE DR NW	89	5	2	0.07	8	3.80	7	3	
5134	DEBORAH DR SW	100	5	13	0.00	17	3.80	7	13	
9497	MILBURN RD NE	82	5	0	0.00	7	3.80	7	1	
11471	BOXWOOD LN NE	82	5	0	0.00	7	3.80	7	1	
16897	BROOKDALE LN NE	82	5	0	0.00	7	3.80	7	1	
3116	4TH AVE SE	100	5	0	0.09	14	3.80	7	1	
2380	MARV LEVY WAY NE	95	5	2	0.00	15	3.80	7	2	
2630	ORCHARD DR NW	89	5	13	0.00	10	3.80	7	13	
2547	TERRY DR SE	100	5	3	0.17	10	3.80	7	5	
5042	21ST AVE SW	100	5	31	0.00	15	3.80	7	31	
5274	27TH AVE SW	88	5	7	0.00	10	3.80	7	7	
6268	SOUTHGATE PL SW	88	5	7	0.00	10	3.80	7	7	
4518	15TH ST SW	84	5	2	0.00	8	3.80	7	2	
14187	HUGHES DR SW	84	5	2	0.00	8	3.80	7	2	
15944	WILLOW ST SW	84	5	2	0.00	8	3.80	7	2	
2089	EASTERN BLVD SE	100	5	4	0.14	11	3.79	7	6	
4137	30TH ST SE	100	5	4	0.14	11	3.79	7	6	
4975	15TH AVE SW	89	3	0	0.08	17	3.79	7	2	Yes - 2022
16805	HILLSBORO CT SW	92	5	2	0.13	7	3.79	7	3	
15719	SAMUEL CT SW	79	5	0	0.00	5	3.79	7	1	
15720	31ST AVE SW	79	5	0	0.00	5	3.79	7	2	
15732	ROYAL DR SW	79	5	0	0.00	5	3.79	7	1	
3454	TOPAZ AVE NW	89	5	3	0.00	11	3.79	7	3	
984	REGAL AVE NE	92	5	2	0.00	13	3.79	7	4	
1000	DANBURY ST NE	92	5	2	0.00	13	3.79	7	4	
16761	BLOSSOM VIEW CT NE	82	5	8	0.00	6	3.79	7	8	
13088	WENIG RD NE	100	4	0	0.33	7	3.79	7	1	
1245	CENTER POINT RD NE	85	3	4	0.00	18	3.79	7	5	
3228	30TH ST SE	100	5	2	0.17	10	3.79	7	3	
3345	ROCKVALLEY LN NW	98	5	3	0.20	7	3.79	7	6	
15778	WILLIAMS PKWY SW	84	5	1	0.00	8	3.78	7	1	
13925	REMINGTON ST SW	92	5	1	0.13	7	3.78	7	4	
17108	RIVER PKWY NE	100	5	1	0.33	2	3.78	7	2	
1255	GOLFVIEW DR NE	100	5	2	0.00	18	3.78	7	7	
1261	MIAMI CT NE	100	5	2	0.00	18	3.78	7	2	
3008	7TH AVE SE	100	5	2	0.00	18	3.78	7	8	
5819	SHERMAN ST NE	100	5	2	0.00	18	3.78	7	2	
12240	HAWTHORNE DR SW	100	5	2	0.00	18	3.78	7	2	
5221	WILSON AVE SW	100	3	7	0.33	11	3.78	7	8	
1985	E AVE NE	100	5	7	0.15	10	3.78	7	10	

5095	20TH AVE SW	100	5	11	0.00	17	3.78	7	11	Yes
2571	TAHOE LN SE	100	5	1	0.25	6	3.78	7	2	
<b>Total Tree Plantings Year 7:</b>									<b>3,852</b>	

**Appendix C**

# Street Tree Prioritization

---



**STREET TREE PLANTING PRIORITIZATION - YEAR 8**

Centerline ID	Street Name	Tree Equity Score	Road Class Score	Planting Site Score	Derecho Loss Score	Pedestrian Demand Score	Weighted Score	Planting Year	Total Planting Sites	Character Street	CIP Project Planned
1246	CENTER POINT RD NE	85	3	3	0.00	18	3.78	8	3		
1851	23RD STREET DR SE	100	5	1	0.17	10	3.78	8	6		
487	WEST PARK RD NE	88	5	5	0.00	10	3.77	8	5		
5551	41ST AVE SW	88	5	5	0.00	10	3.77	8	5		
14189	HUGHES CIR SW	84	5	0	0.00	8	3.77	8	2		
4211	BEL AIR DR SE	100	5	10	0.17	9	3.77	8	12		
17919	JOHNSON AVE NW	89	4	0	0.00	16	3.77	8	1		
16747	BURR OAK CT SW	74	5	6	0.00	1	3.77	8	6		
4134	CRESTVIEW DR SE	100	5	7	0.11	12	3.77	8	9		Yes - 2022
5557	41ST AVENUE DR SW	88	5	14	0.00	9	3.77	8	16		
1249	COUNCIL ST NE	100	5	1	0.00	18	3.77	8	1		
2978	5TH AVE SE	100	5	1	0.00	18	3.77	8	1		Yes - 2023
4268	ATWOOD DR SW	100	5	1	0.00	18	3.77	8	3		
500	73RD ST NE	88	5	23	0.00	8	3.77	8	23		
5427	12TH ST SW	88	4	1	0.19	6	3.77	8	5		
811	MILLBROOK CT NE	100	5	0	0.25	6	3.77	8	12		
3467	MIDWAY DR NW	89	5	1	0.00	11	3.77	8	3		
5005	N ST SW	89	5	1	0.00	11	3.77	8	1		
998	CAVALIER ST NE	92	5	0	0.00	13	3.77	8	2		
1823	2ND AVE SE	100	5	2	0.10	13	3.76	8	11		
13762	CORY CT SW	88	5	4	0.00	10	3.76	8	4		
3135	23RD ST SE	100	5	0	0.08	14	3.76	8	1		
16628	MISTY MORNING CT SW	74	5	5	0.00	1	3.76	8	6		
16629	INDIAN SUMMER LN SW	74	5	5	0.00	1	3.76	8	5		
1962	G AVE NE	94	5	2	0.00	14	3.76	8	2		
5325	MALLORY ST SW	97	5	1	0.00	16	3.76	8	1		
5338	SOUTHLAND ST SW	97	5	1	0.00	16	3.76	8	1		
5339	SOUTHLAND ST SW	97	5	1	0.00	16	3.76	8	1		
3764	12TH ST SW	100	5	0	0.00	18	3.76	8	4		
4314	SKYLINE DR NW	89	5	0	0.00	11	3.76	8	2		
13937	ROXBURY DR NW	89	5	0	0.00	11	3.76	8	1		
1150	FALCON DR NE	100	5	2	0.22	7	3.75	8	4		
16307	66TH AVE SW	85	5	4	0.00	8	3.75	8	4		
407	74TH ST NE	88	5	3	0.00	10	3.75	8	3		
11909	SUMMERLAND RIDGE RD NE	88	5	3	0.00	10	3.75	8	3		
1932	I AVE NE	94	5	1	0.00	14	3.75	8	1		
3472	MIDWAY DR NW	100	5	0	0.14	11	3.75	8	2		
1726	CENTER POINT RD NE	100	3	7	0.29	13	3.75	8	9		

887	WENIG RD NE	97	5	0	0.00	16	3.75	8	2	
16829	STONE CREEK CIR SW	80	5	2	0.00	5	3.75	8	2	
645	KENT DR NE	100	5	2	0.20	8	3.75	8	6	
5366	27TH AVENUE DR SW	100	5	8	0.00	17	3.75	8	8	
2789	ELLIS BLVD NW	93	3	0	0.25	11	3.74	8	3	
12538	15TH ST SE	99	5	2	0.00	17	3.74	8	2	
16600	GIBSON DR NE	82	5	4	0.00	6	3.74	8	4	
16605	WINDY MEADOW CIR NE	82	5	4	0.00	6	3.74	8	6	
17102	CASEY CT NE	82	5	4	0.00	6	3.74	8	4	
16602	HOLLY CIR NE	82	5	13	0.00	5	3.74	8	17	
650	BRENTWOOD DR NE	100	5	7	0.17	9	3.74	8	12	
5618	58TH AVENUE CT SW	85	5	12	0.00	7	3.74	8	12	
16891	RUHD ST SW	80	5	6	0.05	2	3.74	8	10	
16745	BURR OAK DR SW	74	5	3	0.00	1	3.74	8	3	
3207	31ST ST SE	100	5	4	0.11	12	3.74	8	5	
4520	ROCKFORD RD SW	84	5	6	0.00	7	3.74	8	6	
1290	H AVE NE	100	5	4	0.21	7	3.74	8	8	
16359	PALMETTO CIR SW	80	5	1	0.00	5	3.74	8	3	
501	71ST ST NE	88	5	20	0.00	8	3.74	8	22	
4117	PARKWOOD DR SE	100	5	1	0.20	8	3.74	8	5	
4243	AMHURST DR SW	98	5	4	0.17	8	3.73	8	14	
4765	10TH ST SE	99	5	1	0.00	17	3.73	8	1	
2710	GLENWOOD DR NW	100	5	0	0.22	7	3.73	8	4	
992	GATEWAY ST NE	92	5	6	0.00	12	3.73	8	6	Yes - 2022
11840	PIN TAIL DR NE	88	5	1	0.00	10	3.73	8	2	
17099	PRAIRIE GRASS CT NE	82	5	12	0.00	5	3.73	8	13	
14417	PRAIRIE HAWK DR SW	85	5	11	0.00	7	3.73	8	11	
15945	MATTHEW DR SW	84	5	5	0.00	7	3.73	8	5	
15909	DEAN RD SW	80	5	0	0.00	5	3.73	8	2	
16305	PALMETTO CIR SW	80	5	0	0.00	5	3.73	8	2	
1663	BUCKINGHAM DR NW	100	5	0	0.20	8	3.72	8	3	
2695	HENRY CT NW	100	5	7	0.14	10	3.72	8	8	
5341	27TH AVE SW	97	5	7	0.00	15	3.72	8	7	
3413	CHERRY HILL RD NW	93	5	2	0.00	13	3.72	8	2	
4715	C ST SW	89	3	3	0.00	20	3.72	8	3	
4118	25TH ST SE	100	5	5	0.25	5	3.72	8	6	
13034	REGENT ST NE	92	5	5	0.00	12	3.72	8	5	
2709	BELMONT PKWY NW	100	5	8	0.22	6	3.72	8	12	
5263	26TH AVE SW	88	5	0	0.00	10	3.72	8	2	
13432	DOUBLETREE RD NE	88	5	0	0.00	10	3.72	8	3	
13880	74TH ST NE	88	5	0	0.00	10	3.72	8	1	
13882	74TH ST NE	88	5	0	0.00	10	3.72	8	3	

15082	PRAIRIE HAWK DR SW	85	5	10	0.00	7	3.72	8	10	
13166	3RD AVE SE	100	3	2	0.13	21	3.72	8	3	
13934	CATTAIL CT NE	88	5	9	0.00	9	3.72	8	9	
17131	L ST SW	89	5	2	0.09	6	3.72	8	3	
16647	SHADY GROVE RD SW	84	5	4	0.00	7	3.71	8	4	
950	COUNCIL ST NE	92	4	3	0.00	17	3.71	8	4	
2777	I AVE NW	93	5	1	0.00	13	3.71	8	1	
2827	5TH ST NW	93	5	1	0.00	13	3.71	8	1	
2829	5TH ST NW	93	5	1	0.00	13	3.71	8	1	
2987	12TH ST SE	100	5	5	0.00	17	3.71	8	5	Yes - 2022
571	BOWMAN LN NE	96	5	0	0.00	15	3.71	8	6	
17247	RIVIERA CT SW	79	5	2	0.00	4	3.71	8	2	
14140	OLD ORCHARD RD NE	100	5	4	0.25	5	3.71	8	12	
5672	KLINGER ST SW	85	5	0	0.00	8	3.71	8	2	
14167	7TH STREET CT SW	85	5	0	0.00	8	3.71	8	1	
5210	25TH ST SW	92	5	4	0.00	12	3.71	8	4	
2134	SUNLAND DR SE	100	5	4	0.17	9	3.71	8	8	
2845	ELLIS BLVD NW	100	3	0	0.23	16	3.71	8	4	
16695	RADCLIFFE DR SW	92	5	3	0.11	7	3.71	8	6	
3243	SOUTTER AVE SE	100	5	4	0.13	11	3.70	8	7	
1682	ALLEGHANY DR NE	100	5	3	0.29	3	3.70	8	16	
16644	PROBST CIR SW	84	5	3	0.00	7	3.70	8	3	
4379	WILEY BLVD SW	89	4	3	0.00	15	3.70	8	3	
951	COUNCIL ST NE	92	4	2	0.00	17	3.70	8	2	
5479	33RD AVE SW	100	4	2	0.17	14	3.70	8	3	
5581	50TH AVE SW	88	5	26	0.00	7	3.70	8	26	
17144	BREYER ST SW	79	5	1	0.00	4	3.70	8	1	
17208	BREYER ST SW	79	5	1	0.00	4	3.70	8	1	
395	IDLEDALE RD NE	82	5	0	0.00	6	3.70	8	2	
14603	PARKWOOD LN NE	82	5	0	0.00	6	3.70	8	3	
16294	MILBURN RD NE	82	5	0	0.00	6	3.70	8	7	
1957	H AVE NE	94	4	4	0.00	18	3.70	8	4	Yes - 2022
4755	2ND ST SE	99	5	7	0.00	16	3.70	8	8	Yes
16783	BLUE STONE CT NW	98	5	2	0.14	9	3.70	8	5	
923	CENTER POINT RD NE	85	3	5	0.00	17	3.69	8	10	Yes
5802	CENTER POINT RD NE	85	3	5	0.00	17	3.69	8	5	
12095	31ST ST NE	100	5	0	0.11	12	3.69	8	2	
3137	UPLAND DR SE	100	5	1	0.07	14	3.69	8	4	
1632	CARROLL DR SE	100	5	1	0.29	3	3.69	8	10	
15718	31ST AVE SW	79	5	0	0.00	4	3.69	8	2	
17141	31ST AVE SW	79	5	0	0.00	4	3.69	8	2	Yes
4711	C ST SW	89	3	0	0.00	20	3.69	8	1	

1981	I AVE NE	94	5	23	0.00	11	3.69	8	23	Yes - 2022
4632	M ST SW	89	5	3	0.00	10	3.69	8	3	
4633	M ST SW	89	5	3	0.00	10	3.69	8	3	
1146	BROOKLAND DR NE	100	5	5	0.22	6	3.68	8	13	Yes - 2022
1705	LINMAR DR NE	100	5	2	0.17	9	3.68	8	4	
4104	24TH ST SE	100	5	2	0.17	9	3.68	8	4	
879	WESTCHESTER DR NE	97	5	0	0.11	10	3.68	8	16	
5576	50TH AVENUE CT SW	85	5	7	0.00	7	3.68	8	7	
5627	WACONIA CT SW	85	5	7	0.00	7	3.68	8	7	
16310	TENNESSEE DR SW	85	5	7	0.00	7	3.68	8	7	
4215	34TH ST SE	100	5	2	0.13	11	3.68	8	6	
399	HUNTINGTON RIDGE RD NE	88	5	6	0.00	9	3.68	8	6	
12212	41ST AVENUE DR SW	88	5	6	0.00	9	3.68	8	6	
5803	CENTER POINT RD NE	85	3	13	0.00	16	3.68	8	13	
14190	BALSAM DR SW	84	5	1	0.00	7	3.68	8	1	
4696	J ST SW	89	4	1	0.00	15	3.68	8	3	
5234	27TH AVE SW	88	5	15	0.00	8	3.68	8	15	Yes
5818	SHERMAN ST NE	100	5	2	0.00	17	3.68	8	2	
3350	1ST AVE W	98	4	1	0.20	11	3.68	8	2	
459	INWOOD LN NE	100	5	1	0.11	12	3.68	8	9	
5025	20TH AVE SW	89	5	2	0.00	10	3.67	8	2	
985	REGAL AVE NE	92	5	1	0.00	12	3.67	8	2	
5206	29TH ST SW	92	5	1	0.00	12	3.67	8	1	
1244	CENTER POINT RD NE	85	3	3	0.00	17	3.67	8	6	
2261	VALLEY ST NW	100	5	3	0.10	12	3.67	8	5	
11866	BLUE HERON CT NE	88	5	5	0.00	9	3.67	8	6	
11752	SHAVER RD NE	94	5	3	0.00	13	3.67	8	3	
16643	PROBST DR SW	84	5	9	0.00	6	3.67	8	11	
5329	26TH AVE SW	97	5	2	0.00	15	3.67	8	2	
17150	DEER STONE CT SW	80	5	4	0.00	4	3.67	8	4	
1250	40TH ST NE	100	5	1	0.00	17	3.67	8	1	
3762	11TH ST NW	100	5	1	0.00	17	3.67	8	2	
5361	26TH AVENUE DR SW	100	5	1	0.00	17	3.67	8	2	
602	OAKWOOD AVE NE	100	5	0	0.25	5	3.66	8	1	
12259	N ST SW	89	5	1	0.00	10	3.66	8	1	
16869	26TH AVENUE CT SW	88	5	15	0.06	5	3.66	8	17	
15234	27TH ST SW	92	5	0	0.00	12	3.66	8	1	
4966	15TH AVE SW	79	3	0	0.03	12	3.66	8	1	
1700	CARDINAL CT NE	100	5	0	0.17	9	3.66	8	1	
3504	ALMA DR NW	100	5	0	0.17	9	3.66	8	1	
5669	66TH AVE SW	85	5	5	0.00	7	3.66	8	5	
2660	EDGEWOOD RD NW	100	2	2	0.40	12	3.66	8	7	



4844	WILLIAMS BLVD SW	84	2	16	0.20	10	3.66	8	18	Yes - 2024
1230	ARIZONA AVE NE	100	5	6	0.09	12	3.66	8	15	
2411	2ND AVE SE	100	5	0	0.13	11	3.66	8	2	
11910	HUNTERS RUN LN NE	88	5	4	0.00	9	3.66	8	5	
13206	58TH AVE SW	85	5	14	0.00	6	3.66	8	14	
2427	3RD AVE SE	100	3	1	0.36	9	3.66	8	15	
3784	7TH ST SW	100	5	0	0.00	17	3.66	8	1	
1143	BROOKLAND DR NE	100	5	3	0.20	7	3.65	8	5	
2221	19TH ST NW	100	5	3	0.20	7	3.65	8	7	
4335	JOHNSON AVE SW	89	5	0	0.00	10	3.65	8	1	
1958	H AVE NE	94	4	0	0.00	18	3.65	8	1	
873	LANCASTER DR NE	97	5	0	0.19	6	3.65	8	10	
1694	CHESTNUT LN NE	100	5	2	0.22	6	3.65	8	7	
2278	ELLIS BLVD NW	100	3	10	0.26	13	3.65	8	19	
15084	PRAIRIE HEIGHTS DR SW	85	5	4	0.00	7	3.65	8	4	
16721	COLORADO DR SW	85	5	4	0.00	7	3.65	8	4	
2410	2ND AVE SE	100	3	1	0.30	12	3.65	8	11	
3184	BEVER AVE SE	100	4	1	0.20	12	3.65	8	3	
504	WHITE IVY PL NE	88	5	3	0.00	9	3.65	8	3	
1330	39TH ST NE	95	5	7	0.00	13	3.65	8	9	
5610	60TH AVE SW	85	5	59	0.00	1	3.65	8	59	Yes
2335	LAKE AVE NE	94	5	1	0.00	13	3.65	8	1	
4843	16TH AVE SW	84	3	50	0.00	11	3.65	8	50	
390	COUNCIL ST NE	82	4	3	0.00	10	3.65	8	4	
480	COUNCIL ST NE	82	4	3	0.00	10	3.65	8	4	
900	NORTHWOOD DR NE	97	5	0	0.00	15	3.64	8	1	
2833	I AVE NW	93	5	4	0.00	12	3.64	8	6	
1466	CENTER ST NE	100	5	8	0.00	16	3.64	8	8	Yes
17225	JAMES PKWY SW	79	5	5	0.00	3	3.64	8	5	
4008	15TH ST SE	99	5	2	0.00	16	3.64	8	2	
16296	PRAIRIE GRASS LN NE	82	5	4	0.00	5	3.64	8	4	
3433	DAY ST NW	100	5	1	0.16	9	3.64	8	8	
1828	28TH STREET DR SE	100	5	0	0.10	12	3.64	8	6	
2506	MEADOWBROOK TER SE	100	5	0	0.10	12	3.64	8	2	
3386	WEST POST RD NW	100	4	0	0.20	12	3.64	8	3	
5393	PEBBLE DR SW	92	5	7	0.00	11	3.64	8	8	
493	WALDEN RD NE	88	5	2	0.00	9	3.64	8	3	
11839	PIN TAIL DR NE	88	5	2	0.00	9	3.64	8	6	
16502	AMELIA DR NE	88	5	2	0.00	9	3.64	8	2	
3374	1ST AVE W	93	4	2	0.00	17	3.64	8	2	
3284	DALEWOOD AVE SE	100	5	7	0.17	8	3.64	8	10	
3313	GREEN VALLEY TER SE	100	5	0	0.29	3	3.64	8	4	

5481	SOUTHLAND ST SW	100	5	10	0.08	12	3.63	8	11	
12997	EAST PARK RD NE	88	5	11	0.00	8	3.63	8	14	Yes
572	BOYSON RD NE	96	3	8	0.17	15	3.63	8	18	
591	NORTHBROOK DR NE	100	5	1	0.20	7	3.63	8	2	
2691	29TH ST NW	100	5	1	0.20	7	3.63	8	6	Yes - 2022
17118	DOSTAL DR SW	80	5	10	0.00	3	3.63	8	11	
12239	AOSSEY LN SW	100	5	7	0.00	16	3.63	8	7	
4957	6TH ST SW	79	3	1	0.00	13	3.63	8	1	
4958	6TH ST SW	79	3	1	0.00	13	3.63	8	1	
4746	16TH AVE SE	99	5	1	0.00	16	3.63	8	4	
16601	HOLLY CIR NE	82	5	3	0.00	5	3.63	8	3	
5687	COLORADO DR SW	85	5	2	0.00	7	3.63	8	2	
15083	PRAIRIE HEIGHTS DR SW	85	5	2	0.00	7	3.63	8	2	
404	PIN TAIL DR NE	88	5	1	0.00	9	3.63	8	2	
3279	SOUTTER AVENUE CT SE	100	5	6	0.17	8	3.62	8	7	
14062	DEAN RD SW	80	5	0	0.00	4	3.62	8	2	
590	NORTHBROOK DR NE	100	5	0	0.20	7	3.62	8	2	
1394	KIOWA TRCE NE	100	5	0	0.20	7	3.62	8	1	
2142	EAGLEMERE CT SE	100	5	0	0.20	7	3.62	8	2	
5333	25TH AVE SW	97	5	7	0.00	14	3.62	8	7	Yes
4295	1ST AVE W	93	4	0	0.17	9	3.62	8	5	
2785	8TH ST NW	93	5	2	0.00	12	3.62	8	2	
16662	CHERRY PARK CT NW	93	5	2	0.00	12	3.62	8	2	
2975	5TH AVE SE	100	5	6	0.00	16	3.62	8	8	Yes - 2023
15228	WESTFIELD DR NE	88	5	0	0.08	5	3.62	8	3	
12052	JACKSON CIR NW	100	5	15	0.00	15	3.62	8	15	
15904	RAPIDS RIDGE RD NE	82	5	2	0.00	5	3.62	8	8	
3342	1ST AVE W	98	4	1	0.25	8	3.62	8	5	
4319	LEROY ST NW	89	5	6	0.00	9	3.62	8	6	
15085	LOOKOUT DR SW	85	5	1	0.00	7	3.62	8	1	
16631	GAS LIGHT CT SW	85	5	1	0.00	7	3.62	8	1	
13878	74TH ST NE	88	5	0	0.00	9	3.61	8	1	
5475	33RD AVE SW	100	4	6	0.18	12	3.61	8	8	
1003	F AVE NE	95	5	4	0.00	13	3.61	8	5	
2808	4TH ST NW	93	5	1	0.00	12	3.61	8	1	
4464	CHANDLER ST SW	100	5	5	0.00	16	3.61	8	5	
5100	HAVEN CT SW	100	5	5	0.00	16	3.61	8	5	
2067	COTTAGE GROVE AVE SE	100	3	1	0.25	14	3.61	8	4	Yes - 2022
16301	BRYANT BLVD SW	80	5	17	0.00	2	3.61	8	17	Yes
3469	MIDWAY DR NW	100	5	2	0.17	8	3.60	8	9	
1701	SHERBROOK DR NE	100	5	4	0.19	7	3.60	8	10	
2549	RIDGEMORE DR SE	100	5	6	0.10	11	3.60	8	15	

2063	1ST AVE E	100	2	1	0.31	16	3.60	8	5	
505	WHITE IVY PL NE	88	5	17	0.00	7	3.60	8	17	
3591	E AVE NW	100	3	0	0.33	10	3.60	8	2	
3081	GLENWAY DR SE	100	5	2	0.07	13	3.60	8	4	
16299	BELLE ST SW	80	5	7	0.00	3	3.60	8	7	
16718	MAYFAIR ST SW	80	5	7	0.00	3	3.60	8	7	
4463	CHANDLER ST SW	100	5	4	0.00	16	3.60	8	4	
1864	29TH STREET DR SE	100	3	0	0.25	14	3.59	8	5	
1883	Q AVE NW	100	5	3	0.25	4	3.59	8	10	
4523	3RD AVE SW	100	3	0	0.17	18	3.59	8	2	
3460	BEZDEK DR NW	89	5	13	0.00	8	3.59	8	13	
1234	CENTER POINT RD NE	85	3	5	0.00	16	3.59	8	6	
17052	OHIO ST SW	85	5	8	0.00	6	3.59	8	8	
949	COUNCIL ST NE	92	4	1	0.00	16	3.59	8	2	
17148	RED ROCK DR SW	80	5	6	0.00	3	3.59	8	6	
1252	RICHMOND RD NE	100	5	3	0.00	16	3.59	8	3	
3078	20TH ST SE	100	5	3	0.00	16	3.59	8	3	
3496	JUPITER AVE NW	100	5	3	0.00	16	3.59	8	6	
12573	60TH AVE SW	85	5	35	0.00	3	3.58	8	38	
3656	JOHNSON AVE NW	100	4	2	0.14	14	3.58	8	3	
997	CAVALIER ST NE	92	5	2	0.00	11	3.58	8	2	
4817	WEST POST RD SW	80	4	4	0.00	8	3.58	8	4	
3462	PEARL AVE NW	89	5	12	0.00	8	3.58	8	12	
1243	CENTER POINT RD NE	85	3	4	0.00	16	3.58	8	4	
2719	SHAWNEE CT NW	100	5	2	0.17	8	3.58	8	3	
1602	1ST AVE E	100	2	6	0.33	14	3.58	8	8	
16901	BLACK GRANITE RD NW	98	5	3	0.20	5	3.58	8	7	
16915	BLACKBERRY CIR SW	92	5	17	0.03	8	3.58	8	19	
11913	LINDSEY GROVE RD NE	88	5	6	0.00	8	3.58	8	10	
5342	SOUTHLAND ST SW	97	5	3	0.00	14	3.58	8	4	
16298	BRYANT BLVD SW	80	5	5	0.00	3	3.57	8	5	
17146	STONE RIDGE DR SW	80	5	5	0.00	3	3.57	8	5	
1268	HOLLYWOOD BLVD NE	100	5	2	0.00	16	3.57	8	2	
3014	4TH AVE SE	100	5	2	0.00	16	3.57	8	8	
11994	JACKSON DR NW	100	5	2	0.00	16	3.57	8	2	
13904	LONG BLUFF RD NE	100	5	0	0.19	7	3.57	8	6	
1444	CIRCLE DR NE	100	5	18	0.15	7	3.57	8	23	
906	CHERRY LN NE	97	5	12	0.00	13	3.57	8	12	Yes
4927	16TH AVE SW	100	3	7	0.33	9	3.57	8	9	
4630	M ST SW	89	5	2	0.00	9	3.57	8	2	
4635	13TH AVE SW	89	5	2	0.00	9	3.57	8	2	
431	NORMANDY DR NE	100	5	4	0.22	5	3.57	8	7	

513	WILLSHIRE CT NE	100	5	4	0.22	5	3.57	8	7
1011	E AVE NE	95	5	0	0.00	13	3.57	8	7
1012	E AVE NE	95	5	0	0.00	13	3.57	8	1
398	HUNTINGTON RIDGE RD NE	88	5	5	0.00	8	3.57	8	5
5255	INDIANA ST SW	88	5	5	0.00	8	3.57	8	5
5650	VERMONT ST SW	88	5	5	0.00	8	3.57	8	5
5680	OKLAHOMA AVE SW	88	5	5	0.00	8	3.57	8	6
16505	AMELIA DR NE	88	5	5	0.00	8	3.57	8	5
5577	50TH AVENUE CT SW	85	5	15	0.00	5	3.57	8	15
907	CHERRY LN NE	97	5	2	0.00	14	3.56	8	2
5307	2ND ST SW	97	5	2	0.00	14	3.56	8	2
15791	CAPRI DR NE	88	5	9	0.09	3	3.56	8	13
17149	DEER STONE DR SW	80	5	4	0.00	3	3.56	8	4
1257	COUNCIL ST NE	100	5	1	0.00	16	3.56	8	1
3044	6TH AVE SE	100	5	1	0.00	16	3.56	8	12
3673	15TH ST NW	100	5	1	0.00	16	3.56	8	8
5360	26TH AVENUE DR SW	100	5	1	0.00	16	3.56	8	1
14412	WILLOWBEND CT NE	100	5	0	0.25	4	3.56	8	2
4320	LEROY ST NW	89	5	1	0.00	9	3.56	8	1
5026	19TH AVE SW	89	5	1	0.00	9	3.56	8	1
1956	H AVE NE	94	4	1	0.00	17	3.56	8	1
1974	H AVE NE	94	4	1	0.00	17	3.56	8	1
1124	TIMBERLINE DR NE	100	5	0	0.17	8	3.56	8	1
13518	LONG BLUFF RD NE	100	5	0	0.17	8	3.56	8	3
4450	1ST AVE W	100	4	9	0.14	13	3.56	8	11
2498	FOREST DR SE	100	5	0	0.13	10	3.56	8	1
4159	28TH ST SE	100	5	0	0.13	10	3.56	8	2
405	FOX CT NE	88	5	4	0.00	8	3.56	8	5
924	CENTER POINT RD NE	85	3	11	0.00	15	3.56	8	11
17145	DEER STONE DR SW	80	5	3	0.00	3	3.55	8	3
5806	MIAMI DR NE	100	5	0	0.00	16	3.55	8	1
517	CAMBRIDGE DR NE	100	5	3	0.20	6	3.55	8	5
4960	6TH ST SW	79	3	3	0.00	12	3.55	8	4
4333	16TH AVE SW	89	3	38	0.09	10	3.55	8	53
1832	1ST AVE E	100	2	3	0.33	14	3.55	8	6
5254	25TH AVENUE PL SW	88	5	3	0.00	8	3.54	8	4
11890	WALDEN RD NE	88	5	3	0.00	8	3.54	8	3
11908	SUMMERLAND RIDGE RD NE	88	5	3	0.00	8	3.54	8	4
17392	74TH ST NE	88	5	3	0.00	8	3.54	8	3
2189	ELAINE DR NW	100	5	0	0.14	9	3.54	8	1
2246	HIGHWOOD DR NW	100	5	0	0.14	9	3.54	8	1
13891	BELMONT PKWY NW	100	5	0	0.14	9	3.54	8	3

905	CHERRY LN NE	97	5	0	0.00	14	3.54	8	1	
2688	IRIS AVE NW	100	5	1	0.18	7	3.54	8	6	
14166	BRYANT BLVD SW	80	5	2	0.00	3	3.54	8	2	
17147	RED ROCK DR SW	80	5	2	0.00	3	3.54	8	2	
4903	11TH ST SW	100	5	2	0.20	6	3.54	8	5	
13508	QUAIL RIDGE BLVD SW	100	5	0	0.10	11	3.53	8	9	
626	BRENTWOOD DR NE	100	5	1	0.08	12	3.53	8	8	
5269	WISCONSIN ST SW	88	5	2	0.00	8	3.53	8	2	
13435	WHITE IVY PL NE	88	5	2	0.00	8	3.53	8	2	
2225	HAMER DR NW	100	5	7	0.19	6	3.53	8	16	
380	WOODCREST ST NE	82	5	13	0.00	3	3.53	8	15	
878	WESTCHESTER DR NE	97	5	0	0.14	7	3.53	8	2	
3418	E AVE NW	89	4	6	0.00	13	3.53	8	6	
11993	41ST STREET CT NW	100	5	7	0.00	15	3.53	8	7	
4968	15TH AVE SW	79	3	1	0.00	12	3.53	8	1	Yes - 2022
5229	WILSON AVE SW	79	3	1	0.00	12	3.53	8	1	
12085	6TH ST SW	79	3	1	0.00	12	3.53	8	1	
16663	CHERRY PARK DR NW	93	5	12	0.00	10	3.52	8	13	
15729	GAS LIGHT RD SW	85	5	2	0.00	6	3.52	8	2	
4165	33RD ST SE	100	5	3	0.09	11	3.52	8	4	Yes - 2022
2372	1ST AVE E	100	2	1	0.33	14	3.52	8	6	
3633	B AVE NW	100	5	0	0.08	12	3.52	8	2	
503	WHITE IVY PL NE	88	5	1	0.00	8	3.52	8	1	
13984	WHITE IVY PL NE	88	5	1	0.00	8	3.52	8	1	
17235	74TH ST NE	88	5	1	0.00	8	3.52	8	1	
13202	WILSON AVE SW	84	3	2	0.00	15	3.52	8	2	
1662	OXFORD LN NW	100	5	0	0.20	6	3.52	8	1	
5328	26TH AVE SW	97	5	7	0.00	13	3.52	8	7	
1222	HOLLYWOOD BLVD NE	100	5	6	0.00	15	3.52	8	8	Yes
1464	CARLISLE ST NE	100	5	6	0.00	15	3.52	8	8	Yes
14043	ROCKVALLEY LN NW	98	5	3	0.17	6	3.52	8	6	
3315	GREEN VALLEY TER SE	100	5	5	0.25	3	3.51	8	10	
14630	AARON DR NW	100	5	5	0.25	3	3.51	8	8	
15920	ROLLING RIDGE CT SW	85	5	1	0.00	6	3.51	8	1	
16311	68TH AVE SW	85	5	1	0.00	6	3.51	8	1	
16312	68TH AVENUE CT SW	85	5	1	0.00	6	3.51	8	1	
5715	KIRKWOOD BLVD SW	74	3	7	0.00	8	3.51	8	7	
13939	JOHNSON AVE NW	89	4	13	0.00	12	3.51	8	16	
2761	I AVE NW	93	5	1	0.00	11	3.50	8	1	
4257	UNDERWOOD AVE SW	100	5	5	0.00	15	3.50	8	5	
3032	BEVER AVE SE	100	4	3	0.13	14	3.50	8	7	
3768	1ST AVE W	100	2	2	0.29	16	3.50	8	4	

14168	64TH AVENUE CT SW	85	5	0	0.00	6	3.50	8	1	
424	WINSTON DR NE	100	5	3	0.21	5	3.50	8	14	
611	PURPLE DR NE	100	5	4	0.17	7	3.50	8	5	
1127	TIMBERLINE DR NE	100	5	1	0.24	4	3.50	8	18	
14120	CHESTERFIELD RD NE	88	5	8	0.00	7	3.50	8	8	
12670	60TH AVE SW	85	5	18	0.00	4	3.50	8	18	
634	HAMPDEN DR NE	100	5	10	0.11	9	3.50	8	18	
11857	SHEFFIELD DR NE	88	5	17	0.00	6	3.50	8	18	
2879	3RD ST NW	93	5	0	0.00	11	3.49	8	2	
4236	STONE MEADOW DR SW	98	5	1	0.13	8	3.49	8	5	
3074	19TH ST SE	100	3	0	0.25	13	3.49	8	1	
2629	ORCHARD DR NW	89	5	4	0.00	8	3.49	8	4	
990	LORAIN ST NE	92	5	3	0.00	10	3.49	8	4	
5203	VAN BUREN DR SW	92	5	3	0.00	10	3.49	8	3	
378	FOXFIELD DR NE	82	5	9	0.00	3	3.49	8	22	
17103	CASEY LN NE	82	5	9	0.00	3	3.49	8	9	
1461	CENTER POINT RD NE	85	3	5	0.00	15	3.49	8	8	
13430	CREEKSIDE DR NE	100	5	3	0.17	7	3.49	8	12	
876	TOWNE HOUSE DR NE	97	5	1	0.11	8	3.49	8	8	
14111	ASHFORD DR NE	88	5	5	0.07	4	3.49	8	12	
2415	18TH ST SE	100	5	0	0.11	10	3.49	8	2	
14116	EAST PARK RD NE	88	5	7	0.00	7	3.49	8	7	Yes
14060	COVENTRY LN NE	97	5	0	0.13	7	3.48	8	2	
16809	MAYFAIR ST SW	80	5	6	0.00	2	3.48	8	8	
1223	HOLLYWOOD BLVD NE	100	5	3	0.00	15	3.48	8	3	
2370	1ST AVE E	100	2	0	0.35	13	3.48	8	8	
11872	FOX TRAIL DR NE	88	5	0	0.06	5	3.48	8	14	
5388	29TH AVE SW	92	5	2	0.00	10	3.48	8	2	
12228	25TH ST SW	92	5	2	0.00	10	3.48	8	2	
4156	SEELY AVE SE	100	5	5	0.08	11	3.48	8	11	
14125	DOUBLETREE RD NE	88	5	6	0.00	7	3.47	8	6	
4670	2ND ST SW	89	4	1	0.00	13	3.47	8	6	
1264	OAKLAND RD NE	100	3	0	0.14	18	3.47	8	2	
3138	UPLAND DR SE	100	5	2	0.06	12	3.47	8	3	
5231	26TH AVE SW	88	5	15	0.00	6	3.47	8	15	
5311	24TH AVE SW	97	5	3	0.00	13	3.47	8	3	
5326	HAVEN CT SW	97	5	3	0.00	13	3.47	8	5	
5571	WACONIA AVE SW	85	5	25	0.00	3	3.47	8	25	Yes
1436	RIDGE TRL NE	100	5	4	0.18	6	3.47	8	9	
1450	ROSEWOOD CT NE	100	5	2	0.00	15	3.47	8	4	
1760	PRAIRIE DR NE	100	5	2	0.00	15	3.47	8	3	
2296	8TH ST NW	100	5	2	0.00	15	3.47	8	2	

3079	20TH ST SE	100	5	2	0.00	15	3.47	8	2	
5368	EVELYN DR SW	100	5	2	0.00	15	3.47	8	2	
807	MORELLE RD NE	100	5	5	0.20	5	3.47	8	9	
2056	THOMPSON DR SE	100	5	11	0.00	14	3.47	8	11	
3464	FLORAL DR NW	89	5	2	0.00	8	3.47	8	2	
1935	H AVE NE	94	4	2	0.00	16	3.47	8	2	
1975	H AVE NE	94	4	2	0.00	16	3.47	8	2	
17003	33RD AVE SW	88	4	13	0.00	11	3.47	8	13	
4051	12TH AVE SE	99	3	2	0.00	24	3.47	8	3	
5670	8TH ST SW	85	5	6	0.00	5	3.46	8	6	
1854	COUNTRY CLUB PKWY SE	100	5	1	0.13	9	3.46	8	6	
2456	RIDGEWOOD TER SE	100	5	1	0.13	9	3.46	8	4	
12996	DOUBLETREE RD NE	88	5	5	0.00	7	3.46	8	8	Yes
13436	71ST ST NE	88	5	14	0.00	6	3.46	8	15	
3420	WEST POST RD NW	100	4	14	0.15	11	3.46	8	18	
16729	DANBERN LN NE	100	5	2	0.14	8	3.46	8	6	
3038	5TH AVE SE	100	5	1	0.00	15	3.46	8	1	
3254	KNOLL ST SE	100	5	1	0.00	15	3.46	8	1	
3476	JACOLYN DR NW	100	5	1	0.00	15	3.46	8	1	
3481	GORDON AVE NW	100	5	1	0.00	15	3.46	8	2	
3709	11TH ST NW	100	5	1	0.00	15	3.46	8	1	
4459	8TH AVE SW	100	5	1	0.00	15	3.46	8	1	
12023	DRY CREEK LN NE	100	5	1	0.00	15	3.46	8	14	
12288	JACKSON DR NW	100	5	1	0.00	15	3.46	8	1	
2163	M AVE NW	100	5	10	0.00	14	3.46	8	10	
1413	RIMROCK DR NE	100	5	0	0.25	3	3.46	8	1	
2610	OWEN ST NW	89	5	1	0.00	8	3.46	8	1	
4413	1ST AVE W	84	4	7	0.00	9	3.46	8	7	
1235	CENTER POINT RD NE	85	3	2	0.00	15	3.45	8	3	
542	BOYSON RD NE	100	3	5	0.27	11	3.45	8	14	
15728	PRAIRIE HEIGHTS DR SW	85	5	5	0.00	5	3.45	8	5	
2443	20TH ST SE	100	5	0	0.13	9	3.45	8	3	
14122	DOUBLETREE RD NE	88	5	4	0.00	7	3.45	8	4	
5217	WILSON AVE SW	84	3	5	0.00	14	3.45	8	5	
5332	25TH AVE SW	97	5	1	0.00	13	3.45	8	1	
4343	JOHNSON AVE NW	89	4	8	0.00	12	3.45	8	8	
5668	66TH AVE SW	85	5	23	0.00	3	3.45	8	23	Yes - 2023
17076	27TH ST NE	100	5	0	0.00	15	3.45	8	1	
2835	K AVE NW	93	5	5	0.00	10	3.45	8	5	
2873	K AVE NW	93	5	5	0.00	10	3.45	8	5	
2876	1ST ST NW	93	5	5	0.00	10	3.45	8	5	Yes - 2023
3518	MIDWAY DR NW	100	5	9	0.00	14	3.45	8	12	

869	PINE VIEW DR NE	97	5	0	0.21	3	3.45	8	12	
1154	AMBER DR NE	100	5	2	0.22	4	3.44	8	7	
5112	C ST SW	89	3	6	0.00	17	3.44	8	7	
3264	BEVER AVE SE	100	4	0	0.18	11	3.44	8	2	
535	LARKWOOD DR NE	100	5	1	0.10	10	3.44	8	6	
554	SUSSEX DR NE	100	5	1	0.10	10	3.44	8	11	
13982	74TH ST NE	88	5	3	0.00	7	3.44	8	3	
14118	CHESTERFIELD RD NE	88	5	3	0.00	7	3.44	8	3	
11852	ASHFORD DR NE	88	5	2	0.04	5	3.44	8	6	
13517	SENECA CT NE	100	5	0	0.14	8	3.44	8	14	
14136	SPRING COVE CT NE	100	5	0	0.14	8	3.44	8	3	
915	NORTHWOOD DR NE	97	5	0	0.00	13	3.44	8	5	
5327	HAVEN CT SW	97	5	0	0.00	13	3.44	8	3	
16506	WESTFIELD DR NE	88	5	21	0.00	5	3.44	8	22	
4842	16TH AVE SW	84	3	13	0.00	13	3.44	8	14	Yes
1233	LAWRENCE ST NE	100	5	8	0.00	14	3.43	8	8	
3203	VIRGINIA DR SE	100	5	8	0.00	14	3.43	8	10	
4148	HENDERSON AVE SE	100	5	8	0.00	14	3.43	8	8	
14182	TEAKWOOD LN NE	100	5	8	0.00	14	3.43	8	8	
4846	WILLIAMS BLVD SW	84	2	5	0.20	9	3.43	8	6	
397	QUAIL TRL NE	88	5	2	0.00	7	3.43	8	3	
5654	MAYDEN AVE SW	88	5	2	0.00	7	3.43	8	3	
5679	OKLAHOMA AVE SW	88	5	2	0.00	7	3.43	8	3	
11888	WALDEN RD NE	88	5	2	0.00	7	3.43	8	2	
16926	74TH ST NE	88	5	2	0.00	7	3.43	8	3	
1343	41ST ST NE	95	5	6	0.00	11	3.43	8	7	Yes
5572	WACONIA AVE SW	85	5	12	0.00	4	3.43	8	12	
3301	RED FOX RD SE	100	5	7	0.13	8	3.43	8	10	
5216	WILSON AVE SW	84	3	3	0.00	14	3.43	8	3	
1703	SANDALWOOD DR NE	100	5	1	0.12	9	3.43	8	4	Yes
16291	LIMEROCK DR NW	98	5	14	0.00	12	3.43	8	14	
808	WOODSMILL CT NE	100	5	3	0.15	7	3.42	8	5	
3494	LYNDA DR NW	100	5	7	0.00	14	3.42	8	8	
16978	KOEHLER DR NW	100	5	7	0.00	14	3.42	8	8	
13422	AMERICUS DR SE	99	5	47	0.00	9	3.42	8	48	
16306	4TH ST SW	85	5	2	0.00	5	3.42	8	2	
1351	C AVE NE	95	4	0	0.11	11	3.42	8	1	
1129	SALLY DR NE	100	5	8	0.10	9	3.42	8	11	Yes - 2022
15253	J ST SW	88	5	10	0.00	6	3.42	8	10	
1422	GLASS RD NE	100	4	4	0.25	7	3.42	8	8	
1147	BROOKLAND DR NE	100	5	0	0.20	5	3.41	8	4	
526	STONEHAVEN LN NE	100	5	7	0.14	7	3.41	8	10	



1750	PRAIRIE DR NE	100	5	6	0.00	14	3.41	8	6	
5497	CASTLE DR SW	100	5	6	0.00	14	3.41	8	6	
3327	FIELDSTONE DR NW	98	5	3	0.17	5	3.41	8	8	
5450	33RD AVE SW	88	4	8	0.00	11	3.41	8	8	
377	GRAY FOX DR NE	82	5	2	0.00	3	3.41	8	4	
379	GRAY FOX DR NE	82	5	2	0.00	3	3.41	8	5	
12495	FOX TRAIL DR NE	82	5	2	0.00	3	3.41	8	7	Yes
5578	4TH ST SW	85	5	1	0.00	5	3.41	8	1	
13209	4TH STREET CT SW	85	5	1	0.00	5	3.41	8	1	
15235	SUMMERWOOD CT SW	92	5	5	0.00	9	3.41	8	8	
3594	24TH ST NW	99	5	9	0.00	13	3.41	8	10	
14119	CHESTERFIELD CT NE	88	5	0	0.00	7	3.41	8	3	
17233	WESTFIELD DR NE	88	5	0	0.00	7	3.41	8	1	
17396	SUMMERSET AVE NE	88	5	0	0.00	7	3.41	8	1	
2543	PARK VIEW CT SE	100	5	7	0.10	9	3.41	8	14	
15922	STONE HEDGE DR NW	98	5	3	0.00	13	3.41	8	5	
17229	HUNTSBORO LN SW	92	5	14	0.00	8	3.41	8	14	
5434	29TH AVE SW	88	5	9	0.00	6	3.41	8	9	
569	BOWMAN LN NE	96	5	3	0.08	8	3.40	8	19	
4344	JOHNSON AVE NW	89	4	4	0.00	12	3.40	8	4	
5324	MALLORY ST SW	97	5	6	0.00	12	3.40	8	6	
741	ADDISON AVE NE	100	5	5	0.00	14	3.40	8	5	
1231	ARIZONA CT NE	100	5	5	0.00	14	3.40	8	5	
1822	27TH STREET DR SE	100	5	5	0.00	14	3.40	8	10	
2637	40TH STREET CT NW	100	5	5	0.00	14	3.40	8	7	
16935	STRATTON DR NE	88	5	2	0.08	3	3.40	8	4	
14309	WRIGHT BROTHERS BLVD SW	65	3	0	0.00	2	3.40	8	1	
14164	4TH ST SW	85	5	0	0.00	5	3.40	8	6	Yes - 2023
16358	4TH ST SW	85	5	0	0.00	5	3.40	8	1	
463	BOYSON RD NE	82	3	7	0.00	12	3.40	8	7	Yes
15094	USHERS RIDGE DR NE	100	5	4	0.17	6	3.40	8	13	
15928	STONE HEDGE CT NW	98	5	2	0.00	13	3.39	8	2	
15251	J ST SW	88	5	17	0.00	5	3.39	8	17	Yes
982	OLD MARION RD NE	92	3	3	0.08	15	3.39	8	28	
2881	3RD ST NW	93	5	0	0.00	10	3.39	8	1	
15842	WILLIAMS BLVD SW	84	2	1	0.12	13	3.39	8	4	
1522	29TH ST NE	100	3	4	0.20	14	3.39	8	5	
3240	VINE AVE SE	100	5	4	0.00	14	3.39	8	12	
5747	COUNTRY HILL RD NE	100	5	4	0.00	14	3.39	8	4	
15775	SHILOH LN NE	82	5	2	0.04	1	3.39	8	9	
1740	OAKLAND RD NE	100	3	20	0.14	15	3.39	8	23	
375	GRAY FOX DR NE	82	5	0	0.00	3	3.39	8	1	

17105	RAPIDS RIDGE RD NE	82	5	0	0.00	3	3.39	8	1	
15912	27TH STREET CT SW	92	5	3	0.00	9	3.39	8	4	
3093	RIDGEWAY DR SE	100	5	0	0.09	10	3.39	8	2	
1376	40TH STREET DR SE	95	5	2	0.00	11	3.38	8	6	Yes - 2022
3355	STONE HEDGE DR NW	98	5	1	0.00	13	3.38	8	1	
1834	1ST AVE E	100	2	0	0.31	14	3.38	8	4	
2581	RED FOX RD SE	100	5	3	0.13	8	3.38	8	4	
2707	WESTWOOD DR NW	100	5	4	0.14	7	3.38	8	5	
659	BLAIRS FERRY RD NE	80	3	3	0.00	11	3.38	8	3	
660	BLAIRS FERRY RD NE	80	3	3	0.00	11	3.38	8	3	
1476	WILDWOOD CT NE	100	5	3	0.00	14	3.38	8	3	
2057	THOMPSON DR SE	100	5	3	0.00	14	3.38	8	3	
2090	EASTERN BLVD SE	100	5	3	0.00	14	3.38	8	3	
2263	11TH ST NW	100	5	3	0.00	14	3.38	8	3	
2281	10TH ST NW	100	5	3	0.00	14	3.38	8	3	
3134	MEADOWBROOK DR SE	100	5	3	0.00	14	3.38	8	4	
3239	32ND ST SE	100	5	3	0.00	14	3.38	8	4	
3246	MANSFIELD AVE SE	100	5	3	0.00	14	3.38	8	3	
3475	JACOLYN DR NW	100	5	3	0.00	14	3.38	8	3	
3521	COX AVE NW	100	5	3	0.00	14	3.38	8	4	
4185	38TH ST SE	100	5	3	0.00	14	3.38	8	3	
4458	8TH AVE SW	100	5	3	0.00	14	3.38	8	3	
15942	HARBET CT NW	100	5	3	0.00	14	3.38	8	6	
13468	EDGEWOOD RD SW	85	4	52	0.00	4	3.38	8	52	
5449	33RD AVE SW	88	4	5	0.00	11	3.38	8	5	
3545	D AVE NW	99	5	6	0.00	13	3.37	8	6	
520	CHELSEA DR NE	100	5	2	0.17	6	3.37	8	5	
15926	GRANITE RIDGE RD NW	98	5	0	0.00	13	3.37	8	2	
2559	LAMPLITE LN SE	100	5	2	0.13	8	3.37	8	7	
14126	TOWER LN NE	100	5	30	0.00	11	3.37	8	46	
14192	50TH AVENUE DR SW	88	5	6	0.00	6	3.37	8	6	
1885	20TH ST NW	100	5	0	0.15	7	3.37	8	10	
589	NORTHBROOK DR NE	100	5	3	0.14	7	3.37	8	5	
4100	25TH ST SE	100	5	3	0.14	7	3.37	8	6	
3141	5TH AVE SE	100	5	0	0.07	11	3.37	8	3	
1475	30TH ST NE	100	5	2	0.00	14	3.37	8	2	
1477	WILDWOOD CT NE	100	5	2	0.00	14	3.37	8	3	
1560	32ND ST NE	100	3	2	0.20	14	3.37	8	5	
1741	ROBINWOOD LN NE	100	5	2	0.00	14	3.37	8	2	
1846	23RD STREET DR SE	100	5	2	0.00	14	3.37	8	13	
1847	23RD STREET DR SE	100	5	2	0.00	14	3.37	8	5	
3055	HIGLEY AVE SE	100	5	2	0.00	14	3.37	8	5	

3156	26TH ST SE	100	5	2	0.00	14	3.37	8	2	Yes - 2023
3221	MEADOWBROOK DR SE	100	5	2	0.00	14	3.37	8	2	
3516	MIDWAY DR NW	100	5	2	0.00	14	3.37	8	2	
3681	B AVE NW	100	5	2	0.00	14	3.37	8	2	
4142	33RD ST SE	100	5	2	0.00	14	3.37	8	2	
5433	33RD AVE SW	88	4	4	0.00	11	3.37	8	4	
16846	33RD AVE SW	88	4	4	0.00	11	3.37	8	4	
4071	20TH ST SE	100	5	11	0.00	13	3.36	8	14	
4181	SHERIDAN DR SE	100	5	11	0.00	13	3.36	8	11	Yes
4448	REYNOLDS AVE SW	100	5	11	0.00	13	3.36	8	11	
15911	WOODHILL DR SW	92	5	1	0.00	9	3.36	8	2	
16509	AMELIA DR NE	88	5	5	0.00	6	3.36	8	5	
2437	19TH ST SE	100	3	0	0.29	10	3.36	8	2	
3443	E AVE NW	89	4	0	0.00	12	3.36	8	1	
3444	E AVE NW	89	4	0	0.00	12	3.36	8	1	
2647	CRESTWOOD DR NW	100	5	1	0.08	10	3.36	8	3	Yes - 2022
1983	17TH ST NE	94	5	3	0.00	10	3.36	8	3	
917	DEB ANN LN NE	97	5	2	0.00	12	3.36	8	2	
1172	MEADOW LN NE	100	5	1	0.00	14	3.36	8	10	Yes
1462	34TH ST NE	100	5	1	0.00	14	3.36	8	2	
1829	3RD AVE SE	100	5	1	0.00	14	3.36	8	4	
2658	ROBYN LN NW	100	5	1	0.00	14	3.36	8	3	
3157	26TH ST SE	100	5	1	0.00	14	3.36	8	1	Yes - 2023
3179	VERNON DR SE	100	5	1	0.00	14	3.36	8	2	
3253	KNOLL ST SE	100	5	1	0.00	14	3.36	8	1	
3486	GORDON AVE NW	100	5	1	0.00	14	3.36	8	1	Yes - 2023
3500	FORD AVE NW	100	5	1	0.00	14	3.36	8	2	
5499	33RD AVENUE DR SW	100	5	1	0.00	14	3.36	8	2	
6161	GRANDE AVE SE	100	5	1	0.00	14	3.36	8	1	
16757	RIMROCK CT NE	100	5	4	0.20	4	3.36	8	5	
15239	PRAIRIE CREEK RD SW	92	5	4	0.07	5	3.35	8	9	
2106	COTTAGE GROVE AVE SE	100	3	2	0.18	15	3.35	8	9	Yes - 2022
2002	16TH ST NE	94	4	1	0.00	15	3.35	8	1	
4052	12TH AVE SE	99	3	1	0.00	23	3.35	8	1	
12103	BOYSON RD NE	82	3	3	0.00	12	3.35	8	3	
15237	OLD ORCHARD RD NE	100	5	3	0.22	3	3.35	8	11	
<b>Total Tree Plantings Year 8:</b>									<b>3,845</b>	

**Appendix C**

# Street Tree Prioritization



**STREET TREE PLANTING PRIORITIZATION - YEAR 9**

Centerline ID	Street Name	Tree Equity Score	Road Class Score	Planting Site Score	Derecho Loss Score	Pedestrian Demand Score	Weighted Score	Planting Year	Total Planting Sites	Character Street	CIP Project Planned
16371	SANDHURST DR NW	98	5	16	0.17	3	3.35	9	18		
1178	SHADY OAKS CT NE	100	5	0	0.17	6	3.35	9	4		
1216	LYNBROOK DR NE	100	5	0	0.13	8	3.35	9	2		
2520	21ST ST SE	100	5	0	0.13	8	3.35	9	4		Yes - 2022
5842	KERRY LN SE	100	5	0	0.13	8	3.35	9	1		
16924	CRESCENT VIEW DR NE	88	5	4	0.00	6	3.35	9	6		
1473	OAKLAND RD NE	100	3	6	0.17	15	3.35	9	8		
5613	LOCUST RD SW	85	5	14	0.00	3	3.35	9	14		
12998	WILLOW CREEK DR SW	85	5	14	0.00	3	3.35	9	14		
4240	UNDERWOOD AVE SW	98	5	7	0.00	12	3.35	9	13		
1370	36TH STREET DR SE	100	5	0	0.00	14	3.34	9	5		
1749	PRAIRIE DR NE	100	5	0	0.00	14	3.34	9	1		
1794	27TH ST NE	100	5	0	0.00	14	3.34	9	2		
1840	2ND AVE SE	100	5	0	0.00	14	3.34	9	1		
2012	E AVE NE	100	5	0	0.00	14	3.34	9	1		Yes - 2023
2013	E AVE NE	100	5	0	0.00	14	3.34	9	2		Yes - 2023
2306	PENN AVE NW	100	5	0	0.00	14	3.34	9	1		
2821	J AVE NW	100	5	0	0.00	14	3.34	9	1		
4139	32ND ST SE	100	5	0	0.00	14	3.34	9	7		
2266	11TH ST NW	100	5	9	0.00	13	3.34	9	9		
4462	9TH AVE SW	100	5	9	0.00	13	3.34	9	9		
17122	CEMETERY EAST ENTRANCE	89	5	0	0.00	7	3.34	9	1		
394	QUAIL TRL NE	88	5	3	0.00	6	3.34	9	3		
406	74TH ST NE	88	5	3	0.00	6	3.34	9	3		
16512	AMELIA DR NE	88	5	3	0.00	6	3.34	9	5		
5666	60TH AVE SW	85	5	13	0.00	3	3.34	9	13		
4840	EDGEWOOD RD SW	84	2	2	0.13	12	3.33	9	6		
2572	TOMAHAWK TRL SE	100	5	2	0.20	4	3.33	9	12		
2082	LIBERTY DR SE	100	5	8	0.00	13	3.33	9	8		
3222	MEADOWBROOK DR SE	100	5	8	0.00	13	3.33	9	8		
3185	BEVER AVE SE	100	4	3	0.11	13	3.33	9	4		
15774	BLUE RIDGE DR NE	100	5	1	0.22	3	3.33	9	4		
2099	VALLEY BROOK DR SE	100	5	4	0.19	4	3.33	9	17		
17507	WYCLIFFE CT SW	92	5	7	0.00	8	3.33	9	7		
2796	F AVE NW	93	3	0	0.17	11	3.33	9	4		
14117	EAST PARK CT NE	88	5	2	0.00	6	3.33	9	3		
16920	CRESCENT VIEW DR NE	88	5	2	0.00	6	3.33	9	2		
1352	41ST ST NE	95	5	6	0.00	10	3.33	9	6		

1135	GLEN ELM DR NE	100	5	9	0.10	8	3.33	9	14	Yes - 2022
1521	29TH ST NE	100	3	1	0.21	13	3.32	9	4	
481	COUNCIL ST NE	88	4	0	0.00	11	3.32	9	5	
1437	CIRCLE HILL CT NE	100	5	3	0.15	6	3.32	9	9	
3223	MEADOWBROOK DR SE	100	5	7	0.00	13	3.32	9	10	
3573	SUSAN DR NW	100	5	7	0.00	13	3.32	9	7	
5498	PARK VILLAGE AVE SW	100	5	7	0.00	13	3.32	9	7	
14183	TEAKWOOD CT NE	100	5	7	0.00	13	3.32	9	8	
15654	PARADISE CT NW	100	5	7	0.00	13	3.32	9	7	
16659	TIBURAN LN NE	88	5	1	0.00	6	3.32	9	1	Yes - 2022
5611	WILLOW CREEK DR SW	85	5	11	0.00	3	3.31	9	11	
5662	63RD AVE SW	85	5	11	0.00	3	3.31	9	11	
15923	LIMESTONE CT NW	98	5	4	0.00	12	3.31	9	5	
3280	SOUTTER AVE SE	100	5	6	0.13	7	3.31	9	7	
1081	RIVER RIDGE DR NE	100	5	6	0.08	9	3.31	9	32	
3150	RIDGEWAY DR SE	100	5	6	0.06	10	3.31	9	7	Yes - 2022
1410	CEDAR RIDGE DR NE	100	5	0	0.20	4	3.31	9	6	
13428	23RD ST NW	100	5	0	0.20	4	3.31	9	9	
13916	M AVE NW	100	5	0	0.20	4	3.31	9	5	
1089	LEXINGTON DR NE	100	5	6	0.00	13	3.31	9	6	
1510	STAUB CT NE	100	5	6	0.00	13	3.31	9	6	
4166	KAREN DR SE	100	5	6	0.00	13	3.31	9	6	
4867	16TH AVE SW	84	3	20	0.00	11	3.31	9	20	
14155	REMINGTON ST SW	92	5	3	0.07	5	3.31	9	5	
1336	40TH ST NE	95	5	4	0.00	10	3.30	9	4	
1337	40TH ST NE	95	5	4	0.00	10	3.30	9	4	
633	DEVONSHIRE DR NE	100	5	5	0.00	13	3.30	9	5	
1859	A AVE NE	100	5	5	0.00	13	3.30	9	6	
4073	21ST ST SE	100	5	5	0.00	13	3.30	9	7	
4155	30TH ST SE	100	5	5	0.00	13	3.30	9	5	Yes - 2022
5480	SOUTHLAND ST SW	100	5	5	0.00	13	3.30	9	5	
3358	1ST AVE W	98	4	1	0.00	17	3.30	9	1	
2211	Q AVE NW	100	5	8	0.20	3	3.30	9	11	
2217	20TH ST NW	100	5	15	0.14	5	3.30	9	18	
1305	35TH ST NE	100	5	14	0.00	12	3.30	9	16	Yes - 2024
5349	WILSON AVENUE DR SW	100	4	3	0.00	18	3.29	9	3	
4358	1ST AVE W	89	4	3	0.00	11	3.29	9	7	
2519	21ST ST SE	100	5	0	0.07	10	3.29	9	2	
2144	COTTAGE GROVE AVE SE	100	3	0	0.33	7	3.29	9	1	
1098	LARK CT NE	100	5	4	0.00	13	3.29	9	6	
1302	36TH ST NE	100	5	4	0.00	13	3.29	9	5	
1325	38TH ST NE	100	5	4	0.00	13	3.29	9	4	

1603	30TH STREET DR SE	100	5	4	0.00	13	3.29	9	5	
1735	O AVE NE	100	5	4	0.00	13	3.29	9	4	
4869	16TH AVE SW	84	3	18	0.00	11	3.29	9	18	Yes
4470	1ST AVE W	84	2	7	0.00	17	3.28	9	7	Yes - 2023
1331	LENNOX AVE NE	95	5	2	0.00	10	3.28	9	2	Yes - 2022
1339	LENNOX AVE NE	95	5	2	0.00	10	3.28	9	2	
5834	GLENBROOK DR SE	95	5	2	0.00	10	3.28	9	4	Yes - 2023
1881	29TH ST NW	100	5	3	0.17	5	3.28	9	11	
5663	11TH ST SW	85	5	8	0.00	3	3.28	9	8	
15925	GRANITE RIDGE CT NW	98	5	1	0.00	12	3.28	9	1	
16513	MONTEREY DR NE	88	5	7	0.00	5	3.28	9	10	
16937	GRAND OAKS DR NE	88	5	7	0.00	5	3.28	9	7	
4356	1ST AVE W	89	4	2	0.00	11	3.28	9	2	
446	DRIFTWOOD LN NE	100	5	3	0.00	13	3.28	9	3	
743	SUBURBAN ST NE	100	5	3	0.00	13	3.28	9	3	
1189	EVERGREEN ST NE	100	5	3	0.00	13	3.28	9	3	
1604	30TH STREET DR SE	100	5	3	0.00	13	3.28	9	4	
2030	A AVE NE	100	5	3	0.00	13	3.28	9	14	
3054	WELLINGTON ST SE	100	5	3	0.00	13	3.28	9	8	Yes
4131	HILLHAVEN CT SE	100	5	3	0.00	13	3.28	9	3	
5109	HAMILTON ST SW	100	5	3	0.00	13	3.28	9	3	
5494	29TH AVE SW	100	5	3	0.00	13	3.28	9	4	
1500	31ST ST NE	100	5	12	0.00	12	3.27	9	13	
2654	AMANDA CT NW	100	5	12	0.00	12	3.27	9	12	
4192	36TH ST SE	100	5	12	0.00	12	3.27	9	16	
971	42ND ST NE	100	4	1	0.00	18	3.27	9	3	
972	42ND ST NE	100	4	1	0.00	18	3.27	9	1	
15924	STONE HEDGE DR NW	98	5	0	0.00	12	3.27	9	1	
4119	26TH ST SE	100	5	2	0.13	7	3.27	9	3	
15913	DORCHESTER PL NE	88	5	6	0.00	5	3.27	9	8	
573	BOYSON RD NE	96	3	0	0.11	15	3.27	9	17	
5979	WENIG RD NE	94	5	4	0.00	9	3.27	9	4	
12097	EASTERN AVE NE	100	4	0	0.17	10	3.26	9	5	
445	BOXWOOD LN NE	100	5	2	0.00	13	3.26	9	2	
1358	B AVE NE	100	5	2	0.00	13	3.26	9	4	
1449	TIMBER VALLEY CT NE	100	5	2	0.00	13	3.26	9	4	
1583	CRYSTAL DR NE	100	5	2	0.00	13	3.26	9	2	
1584	CRYSTAL DR NE	100	5	2	0.00	13	3.26	9	2	
1625	35TH STREET DR SE	100	5	2	0.00	13	3.26	9	5	
1733	DANIELS ST NE	100	5	2	0.00	13	3.26	9	4	
1821	27TH STREET DR SE	100	5	2	0.00	13	3.26	9	2	
2073	BRAYBROOK SE	100	5	2	0.00	13	3.26	9	2	

4186	38TH ST SE	100	5	2	0.00	13	3.26	9	2	
5495	29TH AVENUE DR SW	100	5	2	0.00	13	3.26	9	3	
12054	M AVE NW	100	5	2	0.00	13	3.26	9	2	
1026	44TH ST NE	95	5	0	0.00	10	3.26	9	8	
1340	41ST ST NE	95	5	0	0.00	10	3.26	9	2	
15088	WINTERBERRY PL NE	88	5	5	0.00	5	3.26	9	5	
16511	KENSINGTON DR NE	88	5	5	0.00	5	3.26	9	6	
2436	19TH ST SE	100	3	0	0.29	9	3.26	9	3	
4355	1ST AVE W	89	4	0	0.00	11	3.26	9	3	
16292	LIMEROCK CT NW	98	5	8	0.00	11	3.26	9	8	
739	SUBURBAN ST NE	100	5	1	0.00	13	3.25	9	1	
1190	EVERGREEN ST NE	100	5	1	0.00	13	3.25	9	1	
1551	31ST ST NE	100	5	1	0.00	13	3.25	9	1	
1554	30TH ST NE	100	5	1	0.00	13	3.25	9	1	
1942	11TH ST NE	100	5	1	0.00	13	3.25	9	3	
2502	FOREST DR SE	100	5	1	0.00	13	3.25	9	2	
2753	15TH ST NW	100	5	1	0.00	13	3.25	9	1	
3189	32ND ST SE	100	5	1	0.00	13	3.25	9	1	
3212	28TH STREET CT SE	100	5	1	0.00	13	3.25	9	2	
3220	29TH ST SE	100	5	1	0.00	13	3.25	9	1	
3291	DALEWOOD AVE SE	100	5	1	0.00	13	3.25	9	1	
4132	28TH ST SE	100	5	1	0.00	13	3.25	9	1	
4136	30TH ST SE	100	5	1	0.00	13	3.25	9	1	
4558	10TH AVE SW	100	5	1	0.00	13	3.25	9	1	
13785	39TH ST SE	100	5	1	0.00	13	3.25	9	1	
5321	SCHAEFFER DR SW	97	5	11	0.00	10	3.25	9	11	Yes
619	GREENFIELD ST NE	100	5	10	0.00	12	3.25	9	12	
5467	RED WING RD SW	100	5	10	0.00	12	3.25	9	10	Yes
2513	BLAKE BLVD SE	100	5	2	0.08	9	3.25	9	5	
4471	1ST AVE W	84	2	4	0.00	17	3.25	9	4	Yes - 2023
16992	ANDREW CHARLES DR NW	100	5	3	0.22	2	3.25	9	5	
420	BERKSHIRE DR NE	100	5	0	0.17	5	3.25	9	4	
809	WOODSMILL DR NE	100	5	1	0.14	6	3.24	9	2	
5492	29TH AVE SW	97	5	1	0.00	11	3.24	9	1	
12306	RIVER RIDGE CT NE	100	5	2	0.18	4	3.24	9	14	
1839	2ND AVE SE	100	5	0	0.00	13	3.24	9	3	
1929	HUBBARD AVE NE	100	5	0	0.00	13	3.24	9	2	Yes - 2022
2271	O AVE NW	100	5	0	0.00	13	3.24	9	4	
2416	18TH ST SE	100	5	0	0.00	13	3.24	9	1	
3085	GLENWAY DR SE	100	5	0	0.00	13	3.24	9	1	
3099	22ND ST SE	100	5	0	0.00	13	3.24	9	1	
3490	LEAL AVE NW	100	5	0	0.00	13	3.24	9	1	



4187	PILCER DR SE	100	5	0	0.00	13	3.24	9	3	
1594	31ST ST NE	100	5	9	0.00	12	3.24	9	9	
5664	LOCUST RD SW	85	5	4	0.00	3	3.24	9	4	
13872	ASHFORD DR NE	88	5	3	0.00	5	3.23	9	5	
16658	TIBURAN LN NE	88	5	3	0.00	5	3.23	9	3	
14604	ARMAR DR SE	100	5	2	0.14	6	3.23	9	29	
5384	EDGEWOOD RD SW	79	2	1	0.00	14	3.23	9	1	
909	FAIRLANE CT NE	97	5	0	0.00	11	3.23	9	2	
1635	ADEL ST SE	100	5	2	0.20	3	3.23	9	4	
15883	USHERS RIDGE DR NE	100	5	2	0.20	3	3.23	9	7	
1508	STAUB CT NE	100	5	8	0.00	12	3.23	9	8	Yes
2655	H AVE NW	100	5	8	0.00	12	3.23	9	8	Yes
16972	33RD AVE SW	88	4	19	0.00	8	3.22	9	19	
2104	COUNTRY CLUB PKWY SE	100	5	4	0.09	8	3.22	9	17	
13910	MOOSE DR NW	100	5	1	0.08	9	3.22	9	3	
11851	ASHFORD DR NE	88	5	2	0.00	5	3.22	9	2	
3498	WILEY BLVD NW	100	4	6	0.00	17	3.22	9	6	
5354	WILSON AVENUE DR SW	100	4	6	0.00	17	3.22	9	6	
5846	EDWARD CT SE	100	5	4	0.11	7	3.22	9	5	
3698	E AVE NW	100	3	1	0.21	12	3.22	9	4	
1169	OLD ORCHARD RD NE	100	5	1	0.20	3	3.22	9	7	
4342	JOHNSON AVE NW	100	4	24	0.00	15	3.22	9	26	
4286	16TH AVE SW	80	3	7	0.00	9	3.22	9	7	
1681	GRANITE CT NE	100	5	3	0.13	6	3.22	9	5	
5586	BOWLING ST SW	88	3	26	0.00	12	3.22	9	26	Yes - 2022
5484	36TH AVE SW	100	5	7	0.00	12	3.22	9	7	
12056	34TH ST SE	100	5	16	0.00	11	3.21	9	21	
2435	19TH ST SE	100	3	2	0.27	9	3.21	9	4	
1093	FOXBOROUGH TER NE	100	5	25	0.00	10	3.21	9	25	
11871	ACACIA DR NE	88	5	1	0.00	5	3.21	9	2	
497	BOYSON RD NE	88	3	7	0.00	14	3.21	9	7	
2575	THUNDERBIRD RD SE	100	5	1	0.14	6	3.21	9	11	
4218	OAK KNOLLS CT SE	100	5	15	0.17	3	3.21	9	17	
2152	RICHLAND DR NW	100	5	0	0.20	3	3.21	9	2	
1280	35TH ST NE	100	5	6	0.00	12	3.21	9	6	Yes - 2024
3286	VINE AVE SE	100	5	6	0.00	12	3.21	9	6	
3489	LENORA DR NW	100	5	6	0.00	12	3.21	9	8	
4183	BROCKMAN DR SE	100	5	6	0.00	12	3.21	9	6	
5841	TAMA ST SE	100	5	6	0.00	12	3.21	9	6	
5432	33RD AVE SW	88	4	8	0.00	9	3.20	9	8	
4074	17TH ST SE	99	5	0	0.00	12	3.20	9	1	
15096	FOREST VALLEY CT NE	100	5	0	0.18	4	3.20	9	13	

13943	QUAIL RIDGE DR SW	100	5	15	0.00	11	3.20	9	15	
579	ASBURY LN NE	100	5	2	0.09	8	3.20	9	5	
11860	SUMMERSET AVE NE	88	5	0	0.00	5	3.20	9	4	
13871	DORCHESTER PL NE	88	5	0	0.00	5	3.20	9	1	
15091	SUMMERSET AVE NE	88	5	0	0.00	5	3.20	9	4	
16514	AMELIA DR NE	88	5	0	0.00	5	3.20	9	1	
16938	GRAND OAKS DR NE	88	5	0	0.00	5	3.20	9	1	
17231	WESTFIELD DR NE	88	5	0	0.00	5	3.20	9	1	
17234	CRESCENT VIEW DR NE	88	5	0	0.00	5	3.20	9	2	
17390	DEER RUN DR NE	88	5	0	0.00	5	3.20	9	4	
17391	SUMMERSET AVE NE	88	5	0	0.00	5	3.20	9	4	
967	42ND ST NE	100	4	4	0.00	17	3.20	9	4	
1909	SHAVER RD NE	94	4	15	0.00	12	3.20	9	15	Yes - 2022
2718	19TH ST NW	100	5	7	0.10	7	3.20	9	10	
1734	O AVE NE	100	5	5	0.00	12	3.19	9	6	
2277	6TH ST NW	100	5	5	0.00	12	3.19	9	6	
2669	H AVE NW	100	5	5	0.00	12	3.19	9	5	
2673	CRESTWOOD DR NW	100	5	5	0.00	12	3.19	9	5	
3244	DAIRYDALE CT SE	100	5	5	0.00	12	3.19	9	6	
3387	WEST POST RD NW	100	4	0	0.11	12	3.19	9	2	
2403	13TH ST SE	95	3	0	0.00	19	3.19	9	1	
1203	TERRACE HILL DR NE	100	5	1	0.11	7	3.19	9	3	
16657	TUSCANY CT NE	88	5	8	0.00	4	3.19	9	9	
13032	26TH AVE SW	97	5	5	0.00	10	3.18	9	5	
2083	LIBERTY DR SE	100	5	4	0.00	12	3.18	9	4	
3170	26TH ST SE	100	5	4	0.00	12	3.18	9	4	
3208	30TH ST SE	100	5	4	0.00	12	3.18	9	4	
3290	DALEWOOD AVE SE	100	5	4	0.00	12	3.18	9	4	
5356	DEBORAH DR SW	100	5	13	0.00	11	3.18	9	13	
13944	QUAIL RIDGE CT SW	100	5	13	0.00	11	3.18	9	13	
545	BOYSON RD NE	100	3	3	0.22	11	3.18	9	6	
15884	RIVER PKWY NE	100	5	3	0.19	3	3.18	9	6	
1108	WINTERWOOD CT NE	100	5	3	0.17	4	3.18	9	5	
4115	PARKWOOD DR SE	100	5	4	0.14	5	3.17	9	6	
95	JUHL DR NE	100	5	3	0.00	12	3.17	9	3	
1996	18TH ST NE	100	5	3	0.00	12	3.17	9	4	
2308	PENN AVE NW	100	5	3	0.00	12	3.17	9	3	
3206	MANSFIELD AVE SE	100	5	3	0.00	12	3.17	9	7	Yes - 2022
5501	TAMARA DR SW	100	5	3	0.00	12	3.17	9	3	
5502	TAMARA DR SW	100	5	3	0.00	12	3.17	9	3	
3285	VINE AVE SE	100	5	12	0.00	11	3.17	9	15	
16640	WOODHILL DR SW	92	5	2	0.00	7	3.17	9	3	

16803	RADCLIFFE DR SW	92	5	2	0.00	7	3.17	9	5	
1065	RIVERSIDE DR NE	100	5	17	0.15	3	3.17	9	27	
14132	ENGLISH LN NE	100	5	21	0.00	10	3.17	9	23	
3672	15TH ST NW	100	4	1	0.00	17	3.17	9	1	
1409	CEDAR RIDGE DR NE	100	5	2	0.17	4	3.17	9	8	
15930	20TH ST NW	100	5	2	0.17	4	3.17	9	12	
15226	TIARA DR NE	88	5	6	0.00	4	3.16	9	11	
13913	WOLF DR NW	100	5	5	0.12	6	3.16	9	9	
5247	6TH ST SW	88	3	21	0.00	12	3.16	9	21	
530	WILTON DR NE	100	5	2	0.00	12	3.16	9	2	
533	DEVONSHIRE DR NE	100	5	2	0.00	12	3.16	9	3	
1239	MARK ST NE	100	5	2	0.00	12	3.16	9	3	
1277	HOUSTON ST NE	100	5	2	0.00	12	3.16	9	3	
1585	TIPERARY DR NE	100	5	2	0.00	12	3.16	9	2	
3164	26TH ST SE	100	5	2	0.00	12	3.16	9	2	
3210	32ND ST SE	100	5	2	0.00	12	3.16	9	6	
3225	MEADOWBROOK DR SE	100	5	2	0.00	12	3.16	9	2	
3575	PATRICIA LN NW	100	5	2	0.00	12	3.16	9	2	
4167	KAREN DR SE	100	5	2	0.00	12	3.16	9	2	Yes - 2022
4194	14TH AVE SE	100	5	2	0.00	12	3.16	9	2	
12180	COUNTRY HILL LN NE	100	5	2	0.00	12	3.16	9	2	
12182	COUNTRY HILL LN NE	100	5	2	0.00	12	3.16	9	2	
13200	WESTRIDGE DR SW	98	5	1	0.10	6	3.16	9	7	
13474	33RD AVE SW	88	4	4	0.00	9	3.16	9	4	
5489	29TH AVE SW	97	5	12	0.00	9	3.16	9	12	
12028	CIMMIE AVE NE	100	5	6	0.05	9	3.16	9	7	
13920	34TH ST SE	100	5	11	0.00	11	3.16	9	11	
4474	1ST AVE W	84	2	5	0.00	16	3.16	9	5	Yes - 2023
17310	WYCLIFFE CT SW	92	5	1	0.00	7	3.16	9	2	
17311	WYCLIFFE CT SW	92	5	1	0.00	7	3.16	9	1	
3592	23RD ST NW	99	5	5	0.00	11	3.16	9	8	
3593	23RD ST NW	99	5	5	0.00	11	3.16	9	5	
3595	24TH ST NW	99	5	5	0.00	11	3.16	9	7	
4677	1ST ST SW	89	3	8	0.00	14	3.16	9	9	
12395	CEDAR BLUFF CT NE	100	5	1	0.17	4	3.15	9	3	
1033	CULVER ST NE	100	5	1	0.00	12	3.15	9	1	
1056	TAMA ST SE	100	5	1	0.00	12	3.15	9	10	
1629	32ND STREET DR SE	100	5	1	0.00	12	3.15	9	6	
3238	32ND ST SE	100	5	1	0.00	12	3.15	9	1	
3245	MANSFIELD AVE SE	100	5	1	0.00	12	3.15	9	2	
3287	DALEWOOD AVE SE	100	5	1	0.00	12	3.15	9	5	
3438	MIDWAY DR NW	100	5	1	0.00	12	3.15	9	4	

3628	21ST ST NW	100	5	1	0.00	12	3.15	9	1	
4446	CLEVELAND ST SW	100	5	1	0.00	12	3.15	9	1	
4457	8TH AVE SW	100	5	1	0.00	12	3.15	9	1	
5103	21ST AVE SW	100	5	1	0.00	12	3.15	9	1	
11805	D AVE NW	100	5	1	0.00	12	3.15	9	1	
4866	16TH AVE SW	84	3	15	0.00	10	3.15	9	15	
17130	16TH AVE SW	84	3	15	0.00	10	3.15	9	15	
5319	ALLVIEW DR SW	97	5	11	0.00	9	3.15	9	11	
17302	ROSEHILL DR SW	92	5	0	0.00	7	3.15	9	3	
433	HAMPSHIRE DR NE	100	5	7	0.05	9	3.14	9	22	
1428	SHASTA CT NE	100	5	3	0.16	4	3.14	9	12	
16863	HALLBROOK ST SW	92	5	9	0.00	6	3.14	9	11	
14324	WILLOWIND ST NE	100	5	0	0.13	6	3.14	9	1	
5542	J ST SW	88	5	4	0.00	4	3.14	9	4	
16656	TIBURAN LN NE	88	5	4	0.00	4	3.14	9	4	
16928	HONEY CREEK WAY NE	88	5	4	0.00	4	3.14	9	4	
5308	2ND ST SW	97	5	1	0.00	10	3.14	9	1	
416	BERKSHIRE DR NE	100	5	0	0.00	12	3.14	9	4	
507	71ST ST NE	100	5	0	0.00	12	3.14	9	1	
1192	EVERGREEN ST NE	100	5	0	0.00	12	3.14	9	3	
1503	PRAIRIE DR NE	100	5	0	0.00	12	3.14	9	1	
1537	F AVE NE	100	5	0	0.00	12	3.14	9	3	
1612	2ND AVE SE	100	5	0	0.00	12	3.14	9	1	
2597	TRAILRIDGE RD SE	100	5	0	0.00	12	3.14	9	2	
2602	BEVER AVE SE	100	5	0	0.00	12	3.14	9	1	
2605	TRAILRIDGE RD SE	100	5	0	0.00	12	3.14	9	1	
2752	F AVE NW	100	3	0	0.20	12	3.14	9	2	Yes - 2022
3198	IOWA AVE SE	100	5	0	0.00	12	3.14	9	5	
3632	B AVE NW	100	5	0	0.00	12	3.14	9	1	
4447	CLEVELAND ST SW	100	5	0	0.00	12	3.14	9	1	
4781	A ST SW	100	5	0	0.00	12	3.14	9	26	
4792	30TH ST SE	100	5	0	0.00	12	3.14	9	1	
14129	CREEKSIDE DR NE	100	5	0	0.00	12	3.14	9	6	
1486	CENTER ST NE	100	5	9	0.00	11	3.14	9	9	
2550	30TH ST SE	100	5	9	0.00	11	3.14	9	14	
3986	12TH AVE SE	99	3	0	0.00	21	3.13	9	2	
599	60TH ST NE	100	5	18	0.00	10	3.13	9	23	
421	BERKSHIRE DR NE	100	5	0	0.14	5	3.13	9	4	
1085	RIVER RIDGE DR NE	100	5	0	0.14	5	3.13	9	5	
12393	CEDAR BLUFF CT NE	100	5	0	0.14	5	3.13	9	4	
12051	WILEY BLVD NW	100	4	16	0.00	15	3.13	9	18	
914	JANET PL NE	97	5	0	0.00	10	3.13	9	4	

5713	76TH AVE SW	85	4	2	0.00	7	3.13	9	2	Yes - 2024
4472	1ST AVE W	84	2	2	0.00	16	3.12	9	2	Yes - 2023
3547	29TH ST NW	99	5	2	0.00	11	3.12	9	3	Yes - 2023
4872	16TH AVE SW	84	3	31	0.00	8	3.12	9	31	
13429	MURRAY ST NE	100	5	0	0.10	7	3.12	9	5	
16918	DEER RUN DR NE	88	5	2	0.00	4	3.12	9	6	
16919	CRESCENT VIEW DR NE	88	5	2	0.00	4	3.12	9	2	
16923	ACACIA DR NE	88	5	2	0.00	4	3.12	9	4	
16939	WINCHELL DR NE	88	5	2	0.00	4	3.12	9	3	
16943	GRAND OAKS DR NE	88	5	2	0.00	4	3.12	9	4	
16945	STRATTON DR NE	88	5	2	0.00	4	3.12	9	2	
3347	ROCKVALLEY LN NW	98	5	5	0.00	10	3.12	9	5	
15918	M AVE NW	100	5	0	0.18	3	3.12	9	4	
389	COUNCIL ST NE	88	4	0	0.00	9	3.11	9	3	
11868	COUNCIL ST NE	88	4	0	0.00	9	3.11	9	1	
1304	36TH ST NE	100	5	7	0.00	11	3.11	9	7	
2186	30TH ST NW	100	5	7	0.00	11	3.11	9	10	
3218	29TH ST SE	100	5	16	0.00	10	3.11	9	16	
16909	ZIKA AVE NW	100	5	0	0.08	8	3.11	9	1	
17268	CEMAR CT	100	5	0	0.08	8	3.11	9	1	Yes
16932	STRATTON DR NE	88	5	1	0.00	4	3.11	9	1	
1006	OLD MARION RD NE	100	3	3	0.17	13	3.11	9	7	
5355	WILSON AVENUE DR SW	100	4	5	0.00	16	3.11	9	5	
425	THORNDALE DR NE	100	5	6	0.13	5	3.11	9	18	
510	WILTON DR NE	100	5	6	0.00	11	3.10	9	7	Yes
1324	38TH ST NE	100	5	6	0.00	11	3.10	9	6	
4195	14TH AVE SE	100	5	6	0.00	11	3.10	9	6	
4794	34TH ST SE	100	5	6	0.00	11	3.10	9	8	
3596	C AVE NW	99	5	0	0.00	11	3.10	9	2	
16804	HILLSBORO DR SW	92	5	5	0.00	6	3.10	9	5	
15793	WESTFIELD DR NE	88	5	0	0.00	4	3.10	9	1	
16922	CRESCENT VIEW DR NE	88	5	0	0.00	4	3.10	9	1	
4231	ROCKVALLEY DR SW	98	5	3	0.00	10	3.10	9	5	
13031	NOVAK CT SW	97	5	6	0.00	9	3.09	9	6	
452	BOXWOOD LN NE	100	5	5	0.00	11	3.09	9	8	
600	DRY CREEK LN NE	100	5	5	0.00	11	3.09	9	9	Yes
1490	33RD ST NE	100	5	5	0.00	11	3.09	9	5	
2639	38TH ST NW	100	5	5	0.00	11	3.09	9	5	
2671	WOODLARK LN NW	100	5	5	0.00	11	3.09	9	5	
3256	WHITE OAK RD SE	100	5	5	0.00	11	3.09	9	5	
3719	8TH ST NW	100	5	5	0.00	11	3.09	9	5	
4196	14TH AVE SE	100	5	5	0.00	11	3.09	9	5	

14135	BOYSON RD NE	88	3	33	0.00	10	3.09	9	33	
15692	15TH AVE SE	99	5	8	0.00	10	3.09	9	8	Yes
427	PRINCETON DR NE	100	5	4	0.13	5	3.08	9	10	
429	WESTBURY DR NE	100	5	4	0.13	5	3.08	9	30	
5369	FRUITLAND BLVD SW	100	5	32	0.00	8	3.08	9	32	
2028	20TH ST NE	100	4	12	0.00	15	3.08	9	13	Yes
13533	16TH ST NE	100	4	12	0.00	15	3.08	9	12	
1914	OAKLAND RD NE	94	3	3	0.00	17	3.08	9	3	
1057	BRIDGIT LN SE	100	5	4	0.00	11	3.08	9	4	
1194	RICHARD DR NE	100	5	4	0.00	11	3.08	9	4	
2533	FOREST DR SE	100	5	4	0.00	11	3.08	9	4	
3209	32ND ST SE	100	5	4	0.00	11	3.08	9	4	
2583	TRAILRIDGE RD SE	100	5	13	0.00	10	3.08	9	17	Yes - 2022
2539	DOWS LN SE	100	5	0	0.09	7	3.08	9	3	
970	42ND ST NE	100	4	2	0.00	16	3.07	9	3	
5351	WILSON AVENUE DR SW	100	4	2	0.00	16	3.07	9	2	
5352	WILSON AVENUE DR SW	100	4	2	0.00	16	3.07	9	2	
5353	WILSON AVENUE DR SW	100	4	2	0.00	16	3.07	9	2	
4228	ROCKVALLEY DR SW	98	5	1	0.00	10	3.07	9	4	
4239	UNDERWOOD AVE SW	98	5	1	0.00	10	3.07	9	1	
4887	13TH ST SW	100	5	0	0.11	6	3.07	9	1	
3524	JOHNSON AVE NW	100	4	11	0.00	15	3.07	9	11	
1844	1ST AVE E	100	2	1	0.22	15	3.07	9	3	
3070	19TH ST SE	100	3	1	0.14	14	3.07	9	2	
5317	1ST ST SW	97	5	4	0.00	9	3.07	9	4	
13901	ALLVIEW DR SW	97	5	4	0.00	9	3.07	9	4	
1213	REDBUD RD NE	100	5	3	0.00	11	3.07	9	3	
2472	WASHINGTON AVE SE	100	5	3	0.00	11	3.07	9	13	Yes - 2022
3626	19TH ST NW	100	5	3	0.00	11	3.07	9	3	
4157	14TH AVE SE	100	5	3	0.00	11	3.07	9	3	
13510	QUAIL RIDGE DR SW	100	5	3	0.00	11	3.07	9	4	
15249	SIERRA DR NE	100	5	3	0.00	11	3.07	9	3	
5300	WILSON AVE SW	89	3	0	0.00	14	3.07	9	1	
16947	12TH ST SW	88	4	14	0.00	7	3.06	9	14	
1168	SILVERTHORNE RD NE	100	5	2	0.17	3	3.06	9	11	
15937	BROOKHAVEN DR NW	98	5	0	0.00	10	3.06	9	1	
16946	HARRINGTON DR NE	88	5	6	0.00	3	3.06	9	6	
5582	BOWLING ST SW	88	3	21	0.00	11	3.06	9	21	Yes - 2022
449	WATERBROOK LN NE	100	5	2	0.00	11	3.06	9	2	
1173	NORTHWOOD DR NE	100	5	2	0.00	11	3.06	9	2	
1186	BROOKLAND DR NE	100	5	2	0.00	11	3.06	9	3	
1187	KNOLLCREST CT NE	100	5	2	0.00	11	3.06	9	2	

1220	REDBUD RD NE	100	5	2	0.00	11	3.06	9	2	
1312	E AVE NE	100	5	2	0.00	11	3.06	9	2	
1329	39TH ST NE	100	5	2	0.00	11	3.06	9	2	
1499	31ST ST NE	100	5	2	0.00	11	3.06	9	2	
1539	F AVE NE	100	5	2	0.00	11	3.06	9	2	
1817	FAIRWAY TER SE	100	5	2	0.00	11	3.06	9	8	Yes
1995	18TH ST NE	100	5	2	0.00	11	3.06	9	3	
2102	VALLEY BROOK DR SE	100	5	2	0.00	11	3.06	9	4	
2310	Q AVE NW	100	5	2	0.00	11	3.06	9	2	
2501	FOREST DR SE	100	5	2	0.00	11	3.06	9	6	
2503	WASHINGTON AVE SE	100	5	2	0.00	11	3.06	9	9	
2643	JACKSON DR NW	100	5	2	0.00	11	3.06	9	4	
3257	WHITE OAK RD SE	100	5	2	0.00	11	3.06	9	3	
3282	40TH ST SE	100	5	2	0.00	11	3.06	9	2	Yes - 2022
3441	MIDWAY DR NW	100	5	2	0.00	11	3.06	9	2	
4138	30TH ST SE	100	5	2	0.00	11	3.06	9	2	Yes - 2022
4377	JOSEPHINE LN NW	100	5	2	0.00	11	3.06	9	2	
4466	20TH ST SW	100	5	2	0.00	11	3.06	9	4	
12034	GREENFIELD CT NE	100	5	2	0.00	11	3.06	9	3	
4018	12TH AVE SE	99	3	2	0.00	20	3.05	9	2	
16642	RADCLIFFE CT SW	92	5	1	0.00	6	3.05	9	2	
3615	22ND ST NW	99	5	5	0.00	10	3.05	9	5	
17918	WILEY BLVD NW	100	4	0	0.00	16	3.05	9	1	
1414	CARBRY CT NE	100	5	1	0.17	3	3.05	9	5	
13911	MOOSE DR NW	100	5	2	0.08	7	3.05	9	9	
3638	E AVE NW	100	3	0	0.12	15	3.05	9	3	
806	MORELLE RD NE	100	5	16	0.09	5	3.05	9	18	
13513	LONG BLUFF RD NE	100	5	6	0.03	9	3.05	9	21	
583	CIMARRON DR NE	100	5	1	0.00	11	3.05	9	1	
1088	LEXINGTON DR NE	100	5	1	0.00	11	3.05	9	1	
1197	NANCY JANE LN NE	100	5	1	0.00	11	3.05	9	3	
1202	TERRACE HILL DR NE	100	5	1	0.00	11	3.05	9	2	
1513	PRAIRIE DR NE	100	5	1	0.00	11	3.05	9	1	
1570	KENRIDGE TER NE	100	5	1	0.00	11	3.05	9	3	
1857	26TH STREET DR SE	100	5	1	0.00	11	3.05	9	6	
2256	13TH ST NW	100	5	1	0.00	11	3.05	9	4	
2309	PENN AVE NW	100	5	1	0.00	11	3.05	9	1	
2552	LINDSAY LN SE	100	5	1	0.00	11	3.05	9	3	
2698	26TH ST NW	100	5	1	0.00	11	3.05	9	1	
3717	8TH ST NW	100	5	1	0.00	11	3.05	9	1	
3718	8TH ST NW	100	5	1	0.00	11	3.05	9	2	
4109	11TH AVE SE	100	5	1	0.00	11	3.05	9	2	

4152	13TH AVE SE	100	5	1	0.00	11	3.05	9	1	
4160	28TH ST SE	100	5	1	0.00	11	3.05	9	1	
4200	39TH ST SE	100	5	1	0.00	11	3.05	9	1	
4396	SUE LN NW	100	5	1	0.00	11	3.05	9	1	Yes - 2023
5275	27TH AVE SW	100	5	1	0.00	11	3.05	9	1	
14184	TEAKWOOD LN NE	100	5	10	0.00	10	3.04	9	10	
4017	12TH AVE SE	99	3	1	0.00	20	3.04	9	1	
3550	31ST ST NW	99	5	4	0.00	10	3.04	9	4	
1315	E AVE NE	100	5	19	0.00	9	3.04	9	19	
16870	BOBCAT DR NW	100	5	0	0.17	3	3.04	9	1	
17295	RIVER PKWY NE	100	5	7	0.09	6	3.04	9	12	
14325	N WILLOWBEND RD NE	100	5	1	0.14	4	3.04	9	2	
15890	CEDAR RIVER CT NE	100	5	3	0.12	5	3.04	9	11	
5297	J ST SW	97	4	1	0.10	9	3.04	9	2	
415	HAMPSHIRE CT NE	100	5	0	0.00	11	3.03	9	6	
417	BERKSHIRE DR NE	100	5	0	0.00	11	3.03	9	4	
584	NORTHBROOK DR NE	100	5	0	0.00	11	3.03	9	1	
1295	37TH ST NE	100	5	0	0.00	11	3.03	9	1	
1311	E AVE NE	100	5	0	0.00	11	3.03	9	3	
1994	18TH ST NE	100	5	0	0.00	11	3.03	9	1	
2441	20TH ST SE	100	5	0	0.00	11	3.03	9	2	
2531	LINDEN DR SE	100	5	0	0.00	11	3.03	9	1	
3204	MANSFIELD AVE SE	100	5	0	0.00	11	3.03	9	4	
3273	36TH ST SE	100	5	0	0.00	11	3.03	9	1	
3439	MIDWAY DR NW	100	5	0	0.00	11	3.03	9	1	
4140	32ND ST SE	100	5	0	0.00	11	3.03	9	1	
11864	REVERE CT NE	100	5	0	0.00	11	3.03	9	1	
12308	PRAIRIE DR NE	100	5	0	0.00	11	3.03	9	1	
14133	CREEKSIDE DR NE	100	5	0	0.00	11	3.03	9	1	
2168	OLDE HICKORY LN NW	100	5	9	0.00	10	3.03	9	9	
4284	GREENBRIAR LN SW	100	5	9	0.00	10	3.03	9	10	
14109	ASHFORD DR NE	88	5	3	0.00	3	3.03	9	6	
2037	1ST AVE E	100	2	3	0.25	13	3.03	9	6	
877	TOWNE HOUSE DR NE	97	5	0	0.00	9	3.02	9	14	
881	WESTCHESTER DR NE	97	5	0	0.00	9	3.02	9	2	
882	WESTCHESTER DR NE	97	5	0	0.00	9	3.02	9	8	
883	WESTCHESTER DR NE	97	5	0	0.00	9	3.02	9	6	
2342	OAKLAND RD NE	94	3	7	0.00	16	3.02	9	10	
641	CRANDALL DR NE	100	5	8	0.08	6	3.02	9	13	
17014	C ST SW	88	3	27	0.00	10	3.02	9	27	Yes
14206	CIMMIE AVE NE	100	5	8	0.00	10	3.02	9	26	
4080	14TH AVE SE	99	5	2	0.00	10	3.02	9	5	



5299	J ST SW	97	4	7	0.00	13	3.02	9	7	
11875	BURR RIDGE DR NE	88	5	2	0.00	3	3.02	9	5	
12372	BURR RIDGE CT NE	88	5	2	0.00	3	3.02	9	6	
16977	O AVE NW	100	4	1	0.05	13	3.02	9	4	
3515	E AVE NW	100	4	6	0.00	15	3.02	9	6	Yes - 2023
14046	HEARTHSTONE DR NW	98	5	14	0.00	8	3.01	9	15	
3623	BURCH AVE NW	99	5	1	0.00	10	3.01	9	1	
14110	TURTLE RUN DR NE	88	5	1	0.00	3	3.01	9	3	
1278	OAKLAND RD NE	100	3	3	0.13	14	3.00	9	4	
5583	BOWLING ST SW	88	3	16	0.00	11	3.00	9	16	Yes - 2022
617	BRODERICK DR NE	100	5	6	0.00	10	3.00	9	13	
13942	GREENBRIAR LN SW	100	5	6	0.00	10	3.00	9	22	
14137	SPRING COVE CT NE	100	5	6	0.00	10	3.00	9	6	
15248	SIERRA CT NE	100	5	6	0.00	10	3.00	9	6	
3597	C AVE NW	99	5	0	0.00	10	3.00	9	3	
15227	TURTLE RUN DR NE	88	5	0	0.00	3	2.99	9	1	
15792	TURTLE RUN DR NE	88	5	0	0.00	3	2.99	9	1	
16941	FLATBUSH CT NE	88	5	0	0.00	3	2.99	9	3	
16942	WINCHELL DR NE	88	5	0	0.00	3	2.99	9	1	
16944	GRAND OAKS DR NE	88	5	0	0.00	3	2.99	9	1	
3199	MEMORIAL DR SE	100	4	4	0.00	15	2.99	9	5	
13995	COUNCIL ST NE	82	4	0	0.00	4	2.99	9	1	
2341	OAKLAND RD NE	94	3	4	0.00	16	2.99	9	4	
1079	RIVER CENTER CT NE	100	5	5	0.00	10	2.99	9	27	
2088	LINN BLVD SE	100	5	5	0.00	10	2.99	9	5	
3278	SOUTTER AVENUE CT SE	100	5	5	0.00	10	2.99	9	7	
4449	REYNOLDS AVE SW	100	5	5	0.00	10	2.99	9	5	
3259	LOST VALLEY RD SE	100	5	10	0.07	6	2.99	9	18	
1451	GLASS RD NE	100	4	3	0.00	15	2.98	9	4	Yes
3201	MEMORIAL DR SE	100	4	3	0.00	15	2.98	9	3	
11726	WILEY BLVD NW	100	4	3	0.00	15	2.98	9	4	
17201	CHOCTAW RIDGE RD NE	100	5	4	0.17	2	2.98	9	5	
15734	PIONEER TRL SE	100	4	15	0.20	4	2.98	9	21	
2521	21ST ST SE	100	5	0	0.07	7	2.98	9	4	
13917	M AVE NW	100	5	0	0.13	4	2.98	9	3	
577	MOSSWOOD LN NE	100	5	4	0.00	10	2.98	9	8	
1322	LENNOX AVE NE	100	5	4	0.00	10	2.98	9	4	
2074	SEDFORD SE	100	5	4	0.00	10	2.98	9	4	
2101	LINCOLNSHIRE DR SE	100	5	4	0.00	10	2.98	9	13	
2493	GRANDE AVE SE	100	5	4	0.00	10	2.98	9	9	
2528	LINDEN DR SE	100	5	4	0.00	10	2.98	9	4	
2749	13TH ST NW	100	5	4	0.00	10	2.98	9	4	

3194	30TH ST SE	100	5	4	0.00	10	2.98	9	4	
5469	OUTLOOK DR SW	100	5	4	0.00	10	2.98	9	4	
13923	HANDLEY DR SW	100	5	4	0.00	10	2.98	9	10	
810	CHESTNUT RIDGE RD NE	100	5	2	0.09	6	2.97	9	4	
3202	MEMORIAL DR SE	100	4	2	0.00	15	2.97	9	2	Yes - 2022
3295	34TH ST SE	100	4	2	0.00	15	2.97	9	2	Yes
15101	ROCKVALLEY LN NW	98	5	1	0.00	9	2.97	9	2	
3186	BEVER AVE SE	100	4	11	0.00	14	2.97	9	11	
1400	RIVERSIDE DR NE	100	5	4	0.14	3	2.97	9	5	
550	CRANDALL DR NE	100	5	3	0.00	10	2.96	9	5	
1058	BRIDGIT LN SE	100	5	3	0.00	10	2.96	9	3	
1193	REDBUD RD NE	100	5	3	0.00	10	2.96	9	3	
1528	EASTERN AVE NE	100	5	3	0.00	10	2.96	9	3	
2100	LINCOLNSHIRE DR SE	100	5	3	0.00	10	2.96	9	3	
2203	MURIEL DR NW	100	5	3	0.00	10	2.96	9	4	
3142	5TH AVE SE	100	5	3	0.00	10	2.96	9	3	
3234	DALEWOOD AVE SE	100	5	3	0.00	10	2.96	9	3	
3281	40TH ST SE	100	5	3	0.00	10	2.96	9	5	Yes - 2022
4163	14TH AVE SE	100	5	3	0.00	10	2.96	9	3	
13890	SYDNEY CT NW	100	5	3	0.00	10	2.96	9	4	
11778	CENTER POINT RD NE	100	3	9	0.00	19	2.96	9	10	
609	GREENFIELD ST NE	100	5	12	0.00	9	2.96	9	12	
6165	LINDEN DR SE	100	5	0	0.05	8	2.96	9	1	
812	NORTH RIVER BLVD NE	100	5	21	0.00	8	2.96	9	21	
3160	BEVER AVE SE	100	4	1	0.00	15	2.96	9	2	
3200	MEMORIAL DR SE	100	4	1	0.00	15	2.96	9	1	
3349	1ST AVE W	98	4	0	0.10	9	2.96	9	2	
2440	19TH ST SE	100	3	0	0.14	13	2.96	9	4	
3335	1ST AVE W	98	4	4	0.21	3	2.95	9	18	
771	NORTHLAND CT NE	100	5	2	0.00	10	2.95	9	2	
1094	LEXINGTON DR NE	100	5	2	0.00	10	2.95	9	2	
1704	LINMAR DR NE	100	5	2	0.00	10	2.95	9	3	
1713	COLDSTREAM AVE NE	100	5	2	0.00	10	2.95	9	2	
2200	WOODSIDE DR NW	100	5	2	0.00	10	2.95	9	2	
2237	26TH ST NW	100	5	2	0.00	10	2.95	9	2	
2537	FOREST DR SE	100	5	2	0.00	10	2.95	9	2	
2640	JACKSON WOODS CT NW	100	5	2	0.00	10	2.95	9	6	
2714	24TH ST NW	100	5	2	0.00	10	2.95	9	2	
2748	13TH ST NW	100	5	2	0.00	10	2.95	9	2	
2759	I AVE NW	100	5	2	0.00	10	2.95	9	3	
3149	RIDGEWAY DR SE	100	5	2	0.00	10	2.95	9	2	
3232	32ND ST SE	100	5	2	0.00	10	2.95	9	2	

3233	DALEWOOD AVE SE	100	5	2	0.00	10	2.95	9	3	
3266	INDIANDALE RD SE	100	5	2	0.00	10	2.95	9	3	
3411	IVY LN NW	100	5	2	0.00	10	2.95	9	3	
4099	26TH ST SE	100	5	2	0.00	10	2.95	9	3	
4205	HAROLD CT SE	100	5	2	0.00	10	2.95	9	2	
6158	DEERPATH LN SE	100	5	2	0.00	10	2.95	9	2	
17812	SINCLAIR AVE SE	100	5	2	0.00	10	2.95	9	2	
506	REVERE DR NE	100	5	11	0.00	9	2.95	9	15	
1615	EMERALD AVE SE	100	5	11	0.00	9	2.95	9	11	
2587	INDIANDALE CIR SE	100	5	11	0.00	9	2.95	9	11	
4111	NORWOOD DR SE	100	5	11	0.00	9	2.95	9	13	
1791	PRAIRIE DR NE	100	4	0	0.00	15	2.95	9	1	
5215	WILSON AVE SW	92	3	7	0.00	14	2.95	9	7	
13953	COTTAGE HILL LN NE	100	5	1	0.17	2	2.95	9	2	
14141	OLD ORCHARD CT NE	100	5	3	0.10	5	2.95	9	5	
14176	WESTCHESTER DR NE	97	5	2	0.00	8	2.94	9	17	
1184	BROOKLAND DR NE	100	5	1	0.00	10	2.94	9	1	
1195	RICHARD DR NE	100	5	1	0.00	10	2.94	9	3	
1198	BROOKLAND DR NE	100	5	1	0.00	10	2.94	9	3	
1853	25TH STREET DR SE	100	5	1	0.00	10	2.94	9	7	
2086	FOREST DR SE	100	5	1	0.00	10	2.94	9	1	
2274	O AVE NW	100	5	1	0.00	10	2.94	9	1	
2641	JACKSON DR NW	100	5	1	0.00	10	2.94	9	1	
2642	JACKSON DR NW	100	5	1	0.00	10	2.94	9	1	
3235	DALEWOOD AVE SE	100	5	1	0.00	10	2.94	9	1	
4198	14TH AVE SE	100	5	1	0.00	10	2.94	9	13	
4281	BURDETTE DR SW	100	5	1	0.00	10	2.94	9	1	
12033	GREENFIELD ST NE	100	5	1	0.00	10	2.94	9	1	
12220	J ST SW	100	5	1	0.00	10	2.94	9	1	
13941	QUAIL RIDGE DR SW	100	5	1	0.00	10	2.94	9	1	
5235	12TH ST SW	88	4	3	0.00	7	2.94	9	5	
4590	6TH ST SW	100	3	7	0.00	19	2.94	9	7	
3569	31ST ST NW	100	5	10	0.00	9	2.94	9	12	
14153	HELEN CT SE	100	5	19	0.00	8	2.94	9	19	
5273	KATHRYN ST SW	97	5	1	0.00	8	2.93	9	2	
1115	BLUE JAY DR NE	100	5	0	0.00	10	2.93	9	2	Yes - 2022
1201	BROOKLAND DR NE	100	5	0	0.00	10	2.93	9	6	
1318	38TH ST NE	100	5	0	0.00	10	2.93	9	4	
1852	26TH STREET DR SE	100	5	0	0.00	10	2.93	9	5	
2190	ELAINE DR NW	100	5	0	0.00	10	2.93	9	2	
2234	26TH ST NW	100	5	0	0.00	10	2.93	9	6	
2726	SEMINOLE AVE NW	100	5	0	0.00	10	2.93	9	1	Yes - 2023

3102	21ST ST SE	100	5	0	0.00	10	2.93	9	5	
3205	MANSFIELD AVE SE	100	5	0	0.00	10	2.93	9	2	
4114	HERTZ DR SE	100	5	0	0.00	10	2.93	9	3	
4019	12TH AVE SE	99	3	0	0.00	19	2.93	9	3	
4020	12TH AVE SE	99	3	0	0.00	19	2.93	9	4	
3599	22ND ST NW	99	5	3	0.00	9	2.93	9	6	
484	BOYSON RD NE	88	3	0	0.00	12	2.92	9	1	
496	BOYSON RD NE	88	3	0	0.00	12	2.92	9	1	
1598	1ST AVE E	100	2	7	0.20	14	2.92	9	8	
1730	CENTER POINT RD NE	100	3	6	0.14	12	2.92	9	8	
15880	WINDFALL DR NW	100	5	9	0.14	2	2.92	9	11	
5236	12TH ST SW	88	4	1	0.00	7	2.92	9	1	
1468	32ND ST NE	100	3	5	0.00	19	2.92	9	6	
1116	RAVEN LN NE	100	5	8	0.00	9	2.92	9	8	
14134	ROLLING CREEK DR NE	100	5	17	0.00	8	2.92	9	17	
3214	MEMORIAL DR SE	100	4	6	0.00	14	2.91	9	6	
5437	6TH ST SW	88	3	8	0.00	11	2.91	9	8	
12029	ROCKWELL DR NE	100	5	7	0.00	9	2.91	9	15	
563	BRENTWOOD DR NE	96	5	2	0.00	7	2.91	9	4	
3598	C AVE NW	99	5	1	0.00	9	2.90	9	1	
3600	22ND ST NW	99	5	1	0.00	9	2.90	9	1	
1686	BILGARIE CT NE	100	5	6	0.11	4	2.90	9	9	
5422	33RD AVE SW	92	4	5	0.04	7	2.90	9	6	
5248	6TH ST SW	88	3	7	0.00	11	2.90	9	7	
4437	WILLIAMS BLVD SW	100	2	1	0.17	16	2.90	9	5	Yes - 2024
1621	33RD STREET DR SE	100	5	6	0.00	9	2.90	9	7	
4439	9TH AVE SW	100	5	6	0.00	9	2.90	9	6	
4567	12TH AVE SW	100	5	6	0.00	9	2.90	9	6	
14144	MEGAN CT NW	100	5	6	0.00	9	2.90	9	6	
16681	FOREST BROOK DR NW	98	5	0	0.11	3	2.89	9	1	
12588	6TH ST SW	85	3	7	0.00	9	2.89	9	7	Yes
14615	BROOKHAVEN DR NW	98	5	3	0.00	8	2.89	9	3	
16888	MOOSE DR NW	100	5	3	0.13	3	2.89	9	14	
4332	16TH AVE SW	89	3	21	0.00	10	2.89	9	21	
<b>Total Tree Plantings Year 9:</b>									<b>3,866</b>	

**Appendix C**

# Street Tree Prioritization

---



**STREET TREE PLANTING PRIORITIZATION - YEAR 10**

Centerline ID	Street Name	Tree Equity Score	Road Class Score	Planting Site Score	Derecho Loss Score	Pedestrian Demand Score	Weighted Score	Planting Year	Total Planting Sites	Character Street	CIP Project Planned
1676	ADIRONDACK DR NE	100	5	1	0.13	3	2.88	10	3		
2220	GARRY AVE NW	100	5	5	0.00	9	2.88	10	7		
4069	WILEY ST SE	100	5	5	0.00	9	2.88	10	5		
1831	1ST AVE E	100	2	18	0.17	14	2.88	10	22		
2347	COLLEGE DR NE	95	3	0	0.00	16	2.88	10	1		
5629	6TH ST SW	85	3	6	0.00	9	2.88	10	6		
2162	WILEY BLVD NW	100	4	3	0.00	14	2.88	10	6		
5439	6TH ST SW	88	3	5	0.00	11	2.88	10	5		
5126	C ST SW	100	3	1	0.00	19	2.87	10	1		
12283	E AVE NW	100	3	19	0.13	11	2.87	10	22		Yes - 2022
521	CHELSEA DR NE	100	5	4	0.00	9	2.87	10	7		
746	OAKWOOD AVE NE	100	5	4	0.00	9	2.87	10	4		
1199	BROOKLAND DR NE	100	5	4	0.00	9	2.87	10	8		
2178	ELAINE DR NW	100	5	4	0.00	9	2.87	10	4		
3568	DENNIS DR NW	100	5	4	0.00	9	2.87	10	6		
3572	32ND ST NW	100	5	4	0.00	9	2.87	10	4		
4103	23RD ST SE	100	5	4	0.00	9	2.87	10	4		
4398	SUE LN NW	100	5	4	0.00	9	2.87	10	4		
5490	29TH AVE SW	100	5	4	0.00	9	2.87	10	4		
5240	WILSON AVE SW	89	3	1	0.00	12	2.87	10	1		
3603	21ST ST NW	99	5	7	0.00	8	2.87	10	7		
3299	34TH ST SE	100	4	2	0.00	14	2.87	10	2		
3300	34TH ST SE	100	4	2	0.00	14	2.87	10	2		
3528	JOHNSON AVE NW	100	4	2	0.00	14	2.87	10	3		
4452	1ST AVE W	100	4	2	0.00	14	2.87	10	2		
5438	6TH ST SW	88	3	4	0.00	11	2.87	10	4		
5590	BOWLING ST SW	88	3	4	0.00	11	2.87	10	4		
15916	KOUDSI BLVD NW	100	5	0	0.11	4	2.87	10	12		
901	42ND ST NE	97	3	1	0.00	17	2.86	10	1		
1219	BIRCHWOOD DR NE	100	5	3	0.00	9	2.86	10	3		
1709	SIERRA DR NE	100	5	3	0.00	9	2.86	10	7		
1710	SIERRA DR NE	100	5	3	0.00	9	2.86	10	3		
2680	WESTWOOD DR NW	100	5	3	0.00	9	2.86	10	3		Yes - 2022
2696	27TH ST NW	100	5	3	0.00	9	2.86	10	3		
4394	31ST ST NW	100	5	3	0.00	9	2.86	10	3		
4911	9TH ST SW	100	5	3	0.00	9	2.86	10	3		
2679	WOODSIDE DR NW	100	5	12	0.00	8	2.86	10	12	Yes	
4418	EDGEWOOD RD SW	84	2	6	0.00	13	2.86	10	6		

17015	1ST AVE W	98	4	6	0.19	3	2.86	10	15	
3297	34TH ST SE	100	4	1	0.00	14	2.86	10	1	
16910	SUGAR CREEK DR NW	100	5	3	0.04	7	2.85	10	7	
4451	1ST AVE W	100	4	10	0.00	13	2.85	10	10	
5423	33RD AVE SW	92	4	0	0.00	9	2.85	10	3	
797	OLD OAK DR NE	100	5	0	0.07	6	2.85	10	1	
615	GOLDEN CT NE	100	5	2	0.00	9	2.85	10	2	
646	BRADFORD RD NE	100	5	2	0.00	9	2.85	10	6	
1175	BIRCHWOOD DR NE	100	5	2	0.00	9	2.85	10	6	
1196	NANCY JANE LN NE	100	5	2	0.00	9	2.85	10	2	
1696	NORTHGATE DR NE	100	5	2	0.00	9	2.85	10	2	
2505	WASHINGTON AVE SE	100	5	2	0.00	9	2.85	10	2	
4207	HAROLD DR SE	100	5	2	0.00	9	2.85	10	3	
4402	29TH ST NW	100	5	2	0.00	9	2.85	10	2	
5164	24TH AVE SE	100	5	2	0.00	9	2.85	10	2	
5468	OUTLOOK DR SW	100	5	2	0.00	9	2.85	10	2	
5849	ARMAR DR SE	100	5	2	0.00	9	2.85	10	12	
12000	STONEWALL CT NW	100	5	2	0.00	9	2.85	10	2	
12035	LOST QUARRY DR NE	100	5	2	0.00	9	2.85	10	4	
3359	STONE POINT RD NW	93	3	4	0.00	14	2.85	10	4	
3271	CLARK RD SE	100	5	11	0.00	8	2.85	10	11	
3761	1ST AVE W	100	2	0	0.12	18	2.85	10	2	Yes - 2023
13207	6TH ST SW	85	3	3	0.00	9	2.84	10	3	
5249	6TH ST SW	88	3	2	0.00	11	2.84	10	2	
16364	STABLE VIEW CT NE	100	5	1	0.13	3	2.84	10	3	
435	HAMPSHIRE DR NE	100	5	12	0.06	5	2.84	10	20	
1348	C AVE NE	100	4	9	0.00	13	2.84	10	9	
15799	WOLF DR NW	100	5	3	0.12	3	2.84	10	13	
16699	FOREST MEADOW CT NE	100	5	2	0.14	2	2.84	10	3	
610	GREENFIELD ST NE	100	5	1	0.00	9	2.84	10	2	
1092	LEXINGTON DR NE	100	5	1	0.00	9	2.84	10	1	
1103	FALCON DR NE	100	5	1	0.00	9	2.84	10	7	
1183	BROOKLAND DR NE	100	5	1	0.00	9	2.84	10	1	
1323	E AVE NE	100	5	1	0.00	9	2.84	10	1	
4904	11TH ST SW	100	5	1	0.00	9	2.84	10	6	
5488	29TH AVE SW	100	5	1	0.00	9	2.84	10	1	
1207	LARRY DR NE	100	5	10	0.00	8	2.84	10	10	
4209	BEL AIR DR SE	100	5	10	0.00	8	2.84	10	11	Yes
14156	PRAIRIE CREEK RD SW	92	5	0	0.00	4	2.83	10	1	
14157	PRAIRIE CREEK RD SW	92	5	0	0.00	4	2.83	10	1	
17306	SNAPDRAGON CIR SW	92	5	0	0.00	4	2.83	10	1	
5556	BOWLING ST SW	88	3	1	0.00	11	2.83	10	1	Yes - 2022

12566	WILLIAMS BLVD SW	79	2	2	0.00	10	2.83	10	2	
867	TOWNE HOUSE DR NE	97	5	1	0.00	7	2.83	10	3	
647	WINDSOR DR NE	100	5	0	0.00	9	2.83	10	2	
1114	BLUE JAY DR NE	100	5	0	0.00	9	2.83	10	1	Yes - 2022
1314	E AVE NE	100	5	0	0.00	9	2.83	10	1	
2870	L AVE NW	100	5	0	0.00	9	2.83	10	1	
4110	11TH AVE SE	100	5	0	0.00	9	2.83	10	1	
4141	32ND ST SE	100	5	0	0.00	9	2.83	10	4	
4262	DREXEL DR SW	100	5	0	0.00	9	2.83	10	3	
6037	WOODVIEW DR NE	100	5	0	0.00	9	2.83	10	2	
16734	HILLSIDE DR NW	100	5	0	0.00	9	2.83	10	4	
17269	ARMAR DR SE	100	5	0	0.00	9	2.83	10	1	
4790	MEMORIAL DR SE	100	5	9	0.06	5	2.83	10	23	
3582	JOHNSON AVE NW	99	4	11	0.00	12	2.83	10	11	Yes - 2023
4415	1ST AVE W	100	4	4	0.09	9	2.83	10	5	
4798	34TH ST SE	100	5	9	0.00	8	2.83	10	9	
12036	GREENFIELD ST NE	100	5	9	0.00	8	2.83	10	10	Yes
4084	18TH ST SE	99	5	3	0.00	8	2.82	10	3	
13384	ROGERS RD NW	100	5	18	0.00	7	2.82	10	18	
5628	6TH ST SW	85	3	1	0.00	9	2.82	10	1	
5540	6TH ST SW	85	3	10	0.00	8	2.82	10	10	Yes
4438	WILLIAMS BLVD SW	100	2	9	0.15	15	2.82	10	11	Yes - 2024
16342	KODIAK DR NW	100	5	8	0.13	2	2.82	10	11	
890	42ND ST NE	97	3	6	0.00	16	2.82	10	6	
4601	5TH AVE SW	100	3	5	0.00	18	2.81	10	6	
1650	SHAWN CT NW	100	5	8	0.00	8	2.81	10	8	
4401	27TH ST NW	100	5	8	0.00	8	2.81	10	8	
5153	23RD AVE SE	100	5	8	0.00	8	2.81	10	8	
5214	WILSON AVE SW	92	3	4	0.00	13	2.81	10	4	
1599	1ST AVE E	100	2	5	0.18	14	2.81	10	8	
795	SPRING OAK CT NE	100	5	1	0.08	5	2.81	10	2	
5306	WILSON AVE SW	100	3	4	0.00	18	2.80	10	4	
15709	HANDLEY DR SW	100	5	7	0.00	8	2.80	10	7	Yes
4839	EDGEWOOD RD SW	84	2	1	0.00	13	2.80	10	2	
5242	WILSON AVE SW	89	3	4	0.00	11	2.80	10	4	
994	OLD MARION RD NE	92	3	3	0.00	13	2.80	10	4	
5213	WILSON AVE SW	92	3	3	0.00	13	2.80	10	3	
13922	WILSON AVE SW	92	3	3	0.00	13	2.80	10	3	
798	OAK GROVE RD NE	100	5	0	0.08	5	2.80	10	2	
3525	JOHNSON AVE NW	100	4	5	0.00	13	2.80	10	5	
16896	JOHNSON AVE NW	100	4	5	0.00	13	2.80	10	6	
4789	FOREST RIDGE CT SE	100	5	1	0.12	3	2.80	10	4	



13007	BLACK IVY CT NE	100	5	6	0.08	4	2.79	10	7	
1016	C AVE NE	95	4	3	0.00	10	2.79	10	3	
1284	OAKLAND RD NE	100	3	3	0.00	18	2.79	10	4	
5348	BOWLING ST SW	100	3	3	0.00	18	2.79	10	4	Yes - 2023
2584	TRAILRIDGE RD SE	100	5	6	0.00	8	2.79	10	9	
3562	26TH ST NW	100	5	6	0.00	8	2.79	10	6	
4070	20TH ST SE	100	5	6	0.00	8	2.79	10	9	
5945	32ND STREET DR SE	100	5	6	0.00	8	2.79	10	6	
5981	FALCON CT NE	100	5	6	0.00	8	2.79	10	6	
4081	14TH AVE SE	99	5	0	0.00	8	2.79	10	1	
4800	42ND ST SE	100	5	15	0.00	7	2.79	10	15	
14130	ROLLING CREEK DR NE	100	5	15	0.00	7	2.79	10	17	
1008	OLD MARION RD NE	95	3	1	0.04	13	2.79	10	7	
5193	WILSON AVE SW	92	3	2	0.00	13	2.79	10	2	
3323	LAWNDALE DR SE	100	5	2	0.09	4	2.79	10	3	
2348	COLLEGE DR NE	95	3	10	0.00	14	2.79	10	10	Yes
2160	ROGERS RD NW	100	4	13	0.00	12	2.78	10	15	
4615	6TH ST SW	100	3	2	0.00	18	2.78	10	2	
1378	40TH STREET DR SE	100	5	5	0.00	8	2.78	10	8	Yes Yes - 2022
2202	SCHULTZ DR NW	100	5	5	0.00	8	2.78	10	5	
2681	WAVELAND DR NW	100	5	5	0.00	8	2.78	10	6	
3566	JACOB CT NW	100	5	5	0.00	8	2.78	10	6	
12160	LINMAR DR NE	100	5	5	0.00	8	2.78	10	6	
14131	CREEKSIDE DR NE	100	5	5	0.00	8	2.78	10	8	
601	ROCKWELL DR NE	100	5	14	0.00	7	2.78	10	25	
995	OLD MARION RD NE	92	3	1	0.00	13	2.78	10	1	
1692	CHESTNUT CT NE	100	5	1	0.09	4	2.78	10	5	
3526	JOHNSON AVE NW	100	4	3	0.00	13	2.78	10	6	
5303	WILSON AVE SW	97	3	2	0.00	16	2.77	10	4	
1028	C AVE NE	95	4	1	0.00	10	2.77	10	1	
5121	BOWLING ST SW	100	3	1	0.00	18	2.77	10	1	Yes - 2023
422	BERKSHIRE DR NE	100	5	2	0.07	5	2.77	10	4	
1697	NORTHGATE DR NE	100	5	4	0.00	8	2.77	10	4	
2474	PARK AVE SE	100	5	4	0.00	8	2.77	10	10	
4150	12TH AVE SE	100	5	4	0.00	8	2.77	10	5	
4455	8TH AVE SW	100	5	4	0.00	8	2.77	10	4	
5980	EAGLE CT NE	100	5	4	0.00	8	2.77	10	5	
11998	JACKSON DR NW	100	5	4	0.00	8	2.77	10	4	
12674	BLAKELY BLVD SE	100	5	4	0.00	8	2.77	10	4	
4805	PIONEER TRL SE	100	4	2	0.13	7	2.77	10	8	
1283	OLD MARION RD NE	100	3	10	0.00	17	2.77	10	10	
14407	FLAGSTONE DR NE	100	5	13	0.00	7	2.77	10	13	

1346	C AVE NE	100	4	2	0.00	13	2.76	10	2	
1779	EASTERN AVE NE	100	4	2	0.00	13	2.76	10	5	
3216	MEMORIAL DR SE	100	4	11	0.00	12	2.76	10	11	
1262	OAKLAND RD NE	100	3	0	0.00	18	2.76	10	1	
1185	BROOKLAND DR NE	100	5	3	0.00	8	2.76	10	3	
2241	25TH ST NW	100	5	3	0.00	8	2.76	10	3	
2492	GRANDE AVE SE	100	5	3	0.00	8	2.76	10	3	
4105	FOREST DR SE	100	5	3	0.00	8	2.76	10	8	
4168	33RD ST SE	100	5	3	0.00	8	2.76	10	3	
4399	SUE LN NW	100	5	3	0.00	8	2.76	10	3	
12006	PIKES PEAK CT NE	100	5	3	0.00	8	2.76	10	5	
12048	ANDREW CT NW	100	5	3	0.00	8	2.76	10	4	
1354	40TH ST NE	95	4	9	0.00	9	2.76	10	9	
3514	E AVE NW	100	4	1	0.00	13	2.75	10	2	Yes - 2023
4788	MEMORIAL DR SE	100	5	5	0.08	4	2.75	10	13	
2337	CENTER POINT RD NE	94	3	1	0.00	14	2.75	10	4	Yes - 2022
902	42ND ST NE	97	3	0	0.00	16	2.75	10	6	
418	BERKSHIRE DR NE	100	5	2	0.00	8	2.75	10	5	
522	CANDLEWICK DR NE	100	5	2	0.00	8	2.75	10	4	
1149	FALCON DR NE	100	5	2	0.00	8	2.75	10	5	
1712	SIERRA DR NE	100	5	2	0.00	8	2.75	10	3	
2257	13TH ST NW	100	5	2	0.00	8	2.75	10	2	
2566	RANDOM CT SE	100	5	2	0.00	8	2.75	10	2	
2727	18TH ST NW	100	5	2	0.00	8	2.75	10	2	Yes - 2023
4321	KESWICK CT SW	100	5	2	0.00	8	2.75	10	2	
5157	STEWART RD SE	100	5	2	0.00	8	2.75	10	2	
5159	24TH AVE SE	100	5	2	0.00	8	2.75	10	3	
11578	HILLTOP DR SW	100	5	2	0.00	8	2.75	10	2	
11766	BRIDGIT CT SE	100	5	2	0.00	8	2.75	10	2	
5430	12TH ST SW	88	4	4	0.00	5	2.75	10	4	
5483	36TH AVE SW	100	5	20	0.00	6	2.74	10	20	
15655	WILEY BLVD NW	100	4	0	0.00	13	2.74	10	2	
4845	WILLIAMS BLVD SW	84	2	9	0.05	9	2.74	10	12	
12598	BOWLING ST SW	88	3	2	0.00	10	2.74	10	2	Yes - 2022
551	CRANDALL DR NE	100	5	1	0.00	8	2.74	10	1	
605	OAKWOOD AVE NE	100	5	1	0.00	8	2.74	10	2	
1117	WHITE TAIL LN NE	100	5	1	0.00	8	2.74	10	4	
1148	FALCON DR NE	100	5	1	0.00	8	2.74	10	6	
1179	NORTHWOOD DR NE	100	5	1	0.00	8	2.74	10	3	
1292	37TH ST NE	100	5	1	0.00	8	2.74	10	2	
1538	F AVE NE	100	5	1	0.00	8	2.74	10	1	
1606	31ST STREET DR SE	100	5	1	0.00	8	2.74	10	1	

2716	19TH ST NW	100	5	1	0.00	8	2.74	10	3	
15744	GREENFIELD ST NE	100	5	1	0.00	8	2.74	10	1	
15881	WINDHAM WOODS CT SE	100	5	1	0.00	8	2.74	10	2	
1467	32ND ST NE	100	3	7	0.00	17	2.73	10	8	Yes - 2023
3765	1ST AVE W	100	2	2	0.11	17	2.73	10	5	Yes - 2023
15230	RIDGEMOUNT DR NE	100	5	10	0.00	7	2.73	10	12	
1764	29TH ST NE	100	3	2	0.07	14	2.72	10	4	
428	PRINCETON DR NE	100	5	0	0.00	8	2.72	10	1	
1084	RIVER RIDGE DR NE	100	5	0	0.00	8	2.72	10	3	
1123	BELDEN CT NE	100	5	0	0.00	8	2.72	10	9	
1200	BROOKLAND DR NE	100	5	0	0.00	8	2.72	10	1	
1217	LYNBROOK DR NE	100	5	0	0.00	8	2.72	10	2	
1653	ZIKA AVE NW	100	5	0	0.00	8	2.72	10	4	
2137	FOX MEADOW DR SE	100	5	0	0.00	8	2.72	10	1	
2499	GARDEN DR SE	100	5	0	0.00	8	2.72	10	4	
2715	WESTWOOD DR NW	100	5	0	0.00	8	2.72	10	1	Yes - 2022
4260	DREXEL DR SW	100	5	0	0.00	8	2.72	10	1	
5848	ARMAR DR SE	100	5	0	0.00	8	2.72	10	6	
14320	N WILLOWBEND RD NE	100	5	0	0.00	8	2.72	10	1	
1652	ELLIS VIEW CT NW	100	5	9	0.00	7	2.72	10	9	
14154	OTIS AVE SE	100	5	9	0.00	7	2.72	10	9	
5218	WILSON AVE SW	92	3	5	0.00	12	2.72	10	5	
16833	C ST SW	100	3	9	0.16	9	2.72	10	15	
1469	CENTER POINT RD NE	100	3	7	0.06	14	2.72	10	9	
4524	3RD AVE SW	100	3	5	0.00	17	2.71	10	5	
4616	6TH ST SW	100	3	5	0.00	17	2.71	10	5	
607	BARKWOOD DR NE	100	5	8	0.00	7	2.71	10	10	
2185	30TH STREET CT NW	100	5	8	0.00	7	2.71	10	9	
1664	BUCKINGHAM DR NW	100	5	0	0.04	6	2.71	10	6	
4171	MEMORIAL DR SE	100	4	6	0.00	12	2.71	10	6	
12328	3RD AVE SW	100	3	4	0.00	17	2.70	10	5	
2242	M AVE NW	100	5	7	0.00	7	2.70	10	8	Yes
4210	BEL AIR DR SE	100	5	7	0.00	7	2.70	10	7	
5243	WILSON AVE SW	89	3	4	0.00	10	2.70	10	4	Yes
3215	MEMORIAL DR SE	100	4	5	0.00	12	2.69	10	5	
11976	ROCKHURST DR SW	98	5	4	0.00	6	2.69	10	8	
2199	O AVE NW	100	4	14	0.00	11	2.69	10	14	
15939	GRIZZLY DR NW	100	5	6	0.08	3	2.69	10	9	
5708	76TH AVE SW	85	4	0	0.00	3	2.69	10	4	
1109	OLD ORCHARD RD NE	100	5	6	0.00	7	2.69	10	6	
5485	36TH AVE SW	100	5	6	0.00	7	2.69	10	6	
12223	J ST SW	100	5	6	0.00	7	2.69	10	8	

13885	BRODERICK DR NE	100	5	6	0.00	7	2.69	10	7	
5561	C ST SW	88	3	6	0.00	9	2.68	10	6	
3625	JOHNSON AVE NW	99	4	7	0.00	11	2.68	10	8	Yes - 2023
1229	CENTER POINT RD NE	100	3	2	0.00	17	2.68	10	3	
4525	3RD AVE SW	100	3	2	0.00	17	2.68	10	2	
5127	C ST SW	100	3	2	0.00	17	2.68	10	2	
1100	DOVE CT NE	100	5	5	0.00	7	2.68	10	7	
1176	NORTHWOOD DR NE	100	5	5	0.00	7	2.68	10	5	
1616	SIDNEY ST SE	100	5	5	0.00	7	2.68	10	5	
3563	MAPLE DR NW	100	5	5	0.00	7	2.68	10	6	
15103	TIMBER CT SE	100	5	5	0.00	7	2.68	10	12	
519	CAMBRIDGE DR NE	96	5	0	0.00	5	2.68	10	2	
1018	C AVE NE	95	4	1	0.00	9	2.67	10	1	
2154	GREENLEFE CT NW	100	5	4	0.00	7	2.67	10	4	
4106	12TH AVE SE	100	5	4	0.00	7	2.67	10	6	
13192	KEGLER CT SE	100	5	4	0.00	7	2.67	10	11	
854	42ND ST NE	97	3	11	0.00	14	2.67	10	11	Yes - 2023
14031	WILLIAMS BLVD SW	100	2	0	0.14	15	2.66	10	1	Yes - 2024
4170	MEMORIAL DR SE	100	4	2	0.00	12	2.66	10	2	
14030	1ST AVE W	100	4	2	0.00	12	2.66	10	2	
13905	LAKOTA CT NE	100	5	3	0.00	7	2.65	10	7	
3415	E AVE NW	100	4	1	0.00	12	2.65	10	1	
14150	UNDERWOOD AVE SW	98	5	0	0.00	6	2.65	10	1	
1369	1ST AVE E	100	2	12	0.13	14	2.65	10	15	
2336	CENTER POINT RD NE	94	3	1	0.00	13	2.65	10	1	Yes - 2022
17214	33RD AVE SW	92	4	0	0.00	7	2.65	10	3	
640	CRANDALL DR NE	100	5	2	0.00	7	2.64	10	3	
1080	RIVER CENTER CT NE	100	5	2	0.00	7	2.64	10	2	
1204	TERRACE HILL DR NE	100	5	2	0.00	7	2.64	10	2	
1393	CHIPPEWA TRL NE	100	5	2	0.00	7	2.64	10	2	
1706	LINMAR DR NE	100	5	2	0.00	7	2.64	10	2	
4585	14TH AVE SW	100	5	2	0.00	7	2.64	10	2	
5154	23RD AVE SE	100	5	2	0.00	7	2.64	10	2	
12016	SEMINOLE CT NE	100	5	2	0.00	7	2.64	10	2	
14986	PAULYN CT NW	100	5	2	0.00	7	2.64	10	2	
3388	WEST POST RD NW	100	4	0	0.00	12	2.64	10	1	
4797	PIONEER AVE SE	100	4	9	0.00	11	2.64	10	11	Yes - 2022
1206	LYNBROOK DR NE	100	5	1	0.00	7	2.63	10	2	
1440	COLDSTREAM AVE NE	100	5	1	0.00	7	2.63	10	4	
1443	CIRCLE DR NE	100	5	1	0.00	7	2.63	10	1	
1666	18TH ST NW	100	5	1	0.00	7	2.63	10	1	
1685	J AVE NE	100	5	1	0.00	7	2.63	10	1	

2133	SUNLAND DR SE	100	5	1	0.00	7	2.63	10	3	
2172	EDGEWOOD DR NW	100	5	1	0.00	7	2.63	10	1	
2180	ELAINE DR NW	100	5	1	0.00	7	2.63	10	2	
2215	26TH ST NW	100	5	1	0.00	7	2.63	10	1	
2711	WESTWOOD DR NW	100	5	1	0.00	7	2.63	10	1	
3564	MAPLE DR NW	100	5	1	0.00	7	2.63	10	1	
5138	HIGH DR SE	100	5	1	0.00	7	2.63	10	2	
15223	25TH ST SW	100	5	1	0.00	7	2.63	10	1	
14607	CHESTNUT RIDGE RD NE	100	5	19	0.00	5	2.63	10	19	
3577	JOHNSON AVE NW	100	4	8	0.00	11	2.62	10	10	Yes
1133	GLEN ELM TER NE	100	5	0	0.00	7	2.62	10	2	
1656	26TH ST NW	100	5	0	0.00	7	2.62	10	4	
2139	WALNUT CT SE	100	5	0	0.00	7	2.62	10	1	
2328	N AVE NW	100	5	0	0.00	7	2.62	10	1	
4906	11TH ST SW	100	5	0	0.00	7	2.62	10	3	
13089	APPLEWOOD PL NE	100	5	0	0.00	7	2.62	10	4	
14323	N WILLOWBEND RD NE	100	5	0	0.00	7	2.62	10	2	
15705	OAKRIDGE DR SE	100	5	9	0.00	6	2.62	10	18	
1902	ELLIS BLVD NW	100	3	4	0.09	12	2.62	10	7	
5220	WILSON AVE SW	92	3	5	0.00	11	2.62	10	6	
16912	ROSEWOOD DR NW	100	5	2	0.08	3	2.61	10	5	
875	COVENTRY LN NE	97	5	0	0.00	5	2.61	10	11	
15478	SPRING GROVE CT NE	100	5	8	0.08	2	2.61	10	10	
1228	CENTER POINT RD NE	100	3	5	0.00	16	2.61	10	5	
5476	33RD AVE SW	100	4	6	0.00	11	2.60	10	6	
3834	F AVE NW	93	3	0	0.00	12	2.60	10	2	
12020	OAKLAND RD NE	100	3	4	0.00	16	2.60	10	4	
1291	EASTERN AVE NE	100	5	7	0.00	6	2.60	10	8	
3700	E AVE NW	100	3	0	0.09	12	2.59	10	2	
16899	BLUE STONE ST NW	98	5	4	0.00	5	2.59	10	4	
863	42ND ST NE	97	3	4	0.00	14	2.59	10	4	Yes - 2023
14408	TEAKWOOD LN NE	100	5	6	0.00	6	2.58	10	7	
3348	1ST AVE W	98	4	2	0.00	10	2.58	10	2	
3512	WILEY BLVD NW	100	4	4	0.00	11	2.58	10	4	
3607	JOHNSON AVE NW	100	4	4	0.00	11	2.58	10	4	Yes - 2023
3338	ROCK RIDGE RD NW	98	5	3	0.00	5	2.58	10	4	
3580	JOHNSON AVE NW	100	4	13	0.00	10	2.58	10	15	Yes Yes - 2023
5454	33RD AVE SW	100	4	13	0.00	10	2.58	10	13	Yes
729	BLAIRS FERRY RD NE	100	3	2	0.00	16	2.57	10	2	Yes - 2023
1273	OAKLAND RD NE	100	3	2	0.00	16	2.57	10	2	
1479	OAKLAND RD NE	100	3	2	0.00	16	2.57	10	2	
4526	3RD AVE SW	100	3	2	0.00	16	2.57	10	2	

4529	3RD AVE SW	100	3	2	0.00	16	2.57	10	3	
1104	SYCAMORE CT NE	100	5	5	0.00	6	2.57	10	7	
4113	HERTZ DR SE	100	5	5	0.00	6	2.57	10	6	
4433	10TH AVE SW	100	5	5	0.00	6	2.57	10	9	
3578	JOHNSON AVE NW	100	4	3	0.00	11	2.57	10	5	Yes - 2023
12007	WENIG RD NE	100	4	3	0.00	11	2.57	10	3	
16902	BLACK GRANITE RD NW	98	5	2	0.00	5	2.57	10	3	
5507	C ST SW	88	3	5	0.00	8	2.57	10	5	
3619	JOHNSON AVE NW	99	4	6	0.00	10	2.56	10	6	Yes - 2023
5131	C ST SW	100	3	1	0.00	16	2.56	10	1	
606	ARROWHEAD LN NE	100	5	4	0.00	6	2.56	10	5	
1395	CHIPPEWA CT NE	100	5	4	0.00	6	2.56	10	4	
2216	26TH ST NW	100	5	4	0.00	6	2.56	10	4	
2243	L AVE NW	100	5	4	0.00	6	2.56	10	4	
11503	BEVER AVE SE	100	5	4	0.00	6	2.56	10	4	
13194	L AVE NW	100	5	4	0.00	6	2.56	10	4	
15889	CEDAR RIVER CT NE	100	5	4	0.00	6	2.56	10	4	
728	BLAIRS FERRY RD NE	100	3	10	0.00	15	2.56	10	10	Yes - 2023
5183	EDGEWOOD RD SW	92	2	17	0.00	14	2.56	10	17	
17325	38TH ST SE	100	5	13	0.00	5	2.56	10	13	
2195	O AVE NW	100	4	2	0.00	11	2.56	10	3	
16906	RED GRANITE CT NW	98	5	1	0.00	5	2.56	10	3	
1382	1ST AVE E	95	2	3	0.13	11	2.55	10	8	
1478	OAKLAND RD NE	100	3	0	0.00	16	2.55	10	1	
423	MARQUETTE DR NE	100	5	3	0.00	6	2.55	10	16	
4072	21ST ST SE	100	5	3	0.00	6	2.55	10	8	
12041	CRANDALL CT NE	100	5	3	0.00	6	2.55	10	5	
15706	COLONY CT SE	100	5	3	0.00	6	2.55	10	8	
17328	OAKRIDGE CT SE	100	5	3	0.00	6	2.55	10	3	
4077	12TH AVE SE	99	3	3	0.00	15	2.55	10	7	
4951	15TH AVE SW	100	3	14	0.15	7	2.55	10	18	
1860	29TH ST NE	100	3	18	0.00	14	2.55	10	18	Yes
2556	34TH ST SE	100	4	1	0.00	11	2.55	10	1	
3511	WILEY BLVD NW	100	4	1	0.00	11	2.55	10	1	
4122	MEMORIAL DR SE	100	4	1	0.00	11	2.55	10	1	
5295	J ST SW	100	4	1	0.00	11	2.55	10	1	
3328	COBBLE STONE DR NW	98	5	0	0.00	5	2.54	10	3	
14149	UNDERWOOD AVE SW	98	5	0	0.00	5	2.54	10	3	
1180	ELMWOOD CT NE	100	5	2	0.00	6	2.54	10	3	
1678	ADIRONDACK DR NE	100	5	2	0.00	6	2.54	10	2	
1894	HIDDEN HOLLOW LN NW	100	5	2	0.00	6	2.54	10	3	Yes - 2022
2244	K AVE NW	100	5	2	0.00	6	2.54	10	2	

12676	OTIS RD SE	100	5	2	0.00	6	2.54	10	3	
5162	THOMPSON ST SE	100	5	11	0.00	5	2.54	10	11	
4296	WEST POST RD NW	100	4	0	0.00	11	2.53	10	1	
3616	JOHNSON AVE NW	99	4	3	0.00	10	2.53	10	4	Yes - 2023
512	CHELSEA DR NE	100	5	1	0.00	6	2.53	10	1	
527	STONEHAVEN LN NE	100	5	1	0.00	6	2.53	10	1	
592	NORTHBROOK DR NE	100	5	1	0.00	6	2.53	10	2	
630	BRENTWOOD DR NE	100	5	1	0.00	6	2.53	10	1	
794	OAK LEAF CT NE	100	5	1	0.00	6	2.53	10	1	
1067	TREELINE CT NE	100	5	1	0.00	6	2.53	10	1	
1384	SEMINOLE VALLEY RD NE	100	5	1	0.00	6	2.53	10	1	
1439	COLDSTREAM AVE NE	100	5	1	0.00	6	2.53	10	1	
2245	26TH STREET CT NW	100	5	1	0.00	6	2.53	10	1	
4808	SOUTH RIDGE KNOLLS CT SE	100	5	1	0.00	6	2.53	10	7	
5136	OTIS RD SE	100	5	1	0.00	6	2.53	10	1	
12030	CREEKSIDE DR NE	100	5	1	0.00	6	2.53	10	4	
12039	CRANDALL DR NE	100	5	1	0.00	6	2.53	10	6	
12638	NEEDLES RD SE	100	5	1	0.00	6	2.53	10	1	
13086	APPLEWOOD CT NE	100	5	1	0.00	6	2.53	10	1	
2790	ELLIS BLVD NW	93	3	3	0.00	11	2.53	10	5	Yes - 2022
5224	WILSON AVE SW	100	3	7	0.00	15	2.53	10	7	
2149	MORRIS AVE NW	100	5	10	0.00	5	2.53	10	10	
1126	TIMBERLINE DR NE	100	5	0	0.00	6	2.52	10	5	
1128	RED CEDAR DR NE	100	5	0	0.00	6	2.52	10	7	
1156	AMBER DR NE	100	5	0	0.00	6	2.52	10	2	
1160	ALPINE CT NE	100	5	0	0.00	6	2.52	10	1	
1167	RESTON CT NE	100	5	0	0.00	6	2.52	10	13	
1644	NEEDLES RD SE	100	5	0	0.00	6	2.52	10	1	
2212	K AVE NW	100	5	0	0.00	6	2.52	10	1	
12042	SISKIN CT NE	100	5	0	0.00	6	2.52	10	1	
12290	26TH ST NW	100	5	0	0.00	6	2.52	10	4	
1736	OAKLAND RD NE	100	3	6	0.00	15	2.52	10	6	
1398	CROW WING DR NE	100	5	9	0.00	5	2.51	10	9	
2227	O AVE NW	100	4	7	0.00	10	2.51	10	7	
3701	E AVE NW	100	3	1	0.07	12	2.51	10	4	
1474	OAKLAND RD NE	100	3	5	0.00	15	2.50	10	5	
1890	VILLAGE CT NW	100	5	8	0.00	5	2.50	10	8	
13888	MCKINSIE CT NE	100	5	8	0.00	5	2.50	10	8	
2226	O AVE NW	100	4	6	0.00	10	2.50	10	6	
3609	JOHNSON AVE NW	99	4	0	0.00	10	2.50	10	2	Yes - 2023
1471	29TH ST NE	100	3	4	0.00	15	2.49	10	4	
1068	HARWOOD DR NE	100	5	7	0.00	5	2.49	10	8	

5139	PINE AVE SE	100	5	7	0.00	5	2.49	10	7	
16806	FAWN HILL CT SE	100	5	25	0.00	3	2.49	10	25	
2230	O AVE NW	100	4	5	0.00	10	2.49	10	8	
430	NORMANDY DR NE	100	5	6	0.00	5	2.48	10	10	
2208	VALLEY HIGH CT NW	100	5	6	0.00	5	2.48	10	6	
16648	PIONEER CT SE	100	5	6	0.00	5	2.48	10	6	
1013	OLD MARION RD NE	95	3	1	0.00	12	2.48	10	1	
13190	MEIERS CT NW	100	5	5	0.00	5	2.47	10	5	
15885	RIVER PKWY NE	100	5	5	0.00	5	2.47	10	5	
1042	1ST AVE E	100	2	2	0.18	11	2.47	10	5	Yes - 2023
2232	O AVE NW	100	4	3	0.00	10	2.46	10	7	
4796	PIONEER AVE SE	100	4	3	0.00	10	2.46	10	3	Yes - 2022
6059	O AVE NW	100	4	12	0.00	9	2.46	10	12	
903	42ND ST NE	97	3	2	0.00	13	2.46	10	2	
4617	6TH ST SW	100	3	1	0.00	15	2.46	10	1	
13193	K AVE NW	100	5	4	0.00	5	2.46	10	4	
14040	E AVE NW	98	4	0	0.00	9	2.46	10	12	
2038	1ST AVE E	100	2	0	0.14	13	2.46	10	2	
1083	GLASS RD NE	100	4	2	0.00	10	2.45	10	2	Yes - 2022
2228	O AVE NW	100	4	2	0.00	10	2.45	10	2	
2231	O AVE NW	100	4	2	0.00	10	2.45	10	4	
13657	42ND ST NE	100	4	2	0.00	10	2.45	10	2	
793	OAK LEAF CT NE	100	5	3	0.00	5	2.45	10	5	
16362	GARDEN VIEW CT NE	100	5	3	0.00	5	2.45	10	3	
509	C AVE NE	100	3	9	0.00	14	2.45	10	9	
787	OAK CREEK DR NE	100	5	12	0.00	4	2.45	10	18	
15929	Q AVE NW	100	5	12	0.00	4	2.45	10	12	
3513	E AVE NW	100	4	1	0.00	10	2.44	10	1	Yes - 2023
4793	PIONEER AVE SE	100	4	1	0.00	10	2.44	10	1	
3330	STONE RIDGE DR NW	98	5	0	0.00	4	2.44	10	2	
432	NORMANDY DR NE	100	5	2	0.00	5	2.44	10	3	
603	OAKWOOD AVE NE	100	5	2	0.00	5	2.44	10	5	
796	OAK LEAF CT NE	100	5	2	0.00	5	2.44	10	4	
800	OAK GROVE CT NE	100	5	2	0.00	5	2.44	10	5	
1391	CHIPPEWA TRL NE	100	5	2	0.00	5	2.44	10	2	
12014	CHIPPEWA TRL NE	100	5	2	0.00	5	2.44	10	2	
12031	AHEARN DR NE	100	5	2	0.00	5	2.44	10	2	
5302	WILSON AVE SW	100	3	8	0.00	14	2.43	10	8	
16672	CORNERSTONE CT SE	100	5	38	0.00	1	2.43	10	38	
597	AHEARN DR NE	100	5	1	0.00	5	2.43	10	2	
1680	WASATCH CT NE	100	5	1	0.00	5	2.43	10	1	
6038	GEORGIA AVE NE	100	5	1	0.00	5	2.43	10	1	



6057	GREENLEFE DR NW	100	5	1	0.00	5	2.43	10	2	
12291	HOPP LN NW	100	5	1	0.00	5	2.43	10	2	
12405	WHITEWOOD CT NE	100	5	1	0.00	5	2.43	10	1	
15887	USHERS RIDGE BLVD NE	100	5	1	0.00	5	2.43	10	2	
1737	OAKLAND RD NE	100	3	7	0.00	14	2.42	10	8	
12046	FOREST VIEW CT NE	100	5	10	0.00	4	2.42	10	11	Yes
5709	6TH ST SW	85	3	2	0.00	5	2.42	10	2	
1165	COPPERMILL RD NE	100	5	0	0.00	5	2.41	10	2	
1177	NORTHWOOD DR NE	100	5	0	0.00	5	2.41	10	3	
1648	TAMA ST SE	100	5	0	0.00	5	2.41	10	1	
13174	AHEARN DR NE	100	5	0	0.00	5	2.41	10	4	
13191	18TH ST NW	100	5	0	0.00	5	2.41	10	1	
13512	J AVE NE	100	5	0	0.00	5	2.41	10	2	
13514	J AVE NE	100	5	0	0.00	5	2.41	10	7	
13531	TAMA ST SE	100	5	0	0.00	5	2.41	10	2	
13988	TAMA ST SE	100	5	0	0.00	5	2.41	10	1	
14198	29TH ST NW	100	5	0	0.00	5	2.41	10	1	
1861	29TH ST NE	100	3	6	0.00	14	2.41	10	6	
3558	E AVE NW	100	3	6	0.00	14	2.41	10	6	
1064	MAJESTIC CT NE	100	5	9	0.00	4	2.41	10	9	
1073	OLDE MILL CT NE	100	5	9	0.00	4	2.41	10	9	
3321	BROADLAWN DR SE	100	5	9	0.00	4	2.41	10	14	
4954	15TH AVE SW	100	3	5	0.13	8	2.41	10	6	
16683	COUNTRY RIDGE DR NW	98	5	15	0.00	2	2.40	10	16	
2229	O AVE NW	100	4	6	0.00	9	2.40	10	6	
751	C AVE NE	100	3	4	0.00	14	2.39	10	4	Yes - 2022
5503	BOWLING ST SW	100	3	4	0.00	14	2.39	10	4	Yes - 2023
5504	BOWLING ST SW	100	3	4	0.00	14	2.39	10	5	Yes - 2023
16690	VALLEY VIEW CT NW	98	5	4	0.00	3	2.38	10	4	
858	42ND ST NE	97	3	4	0.00	12	2.38	10	4	Yes - 2023
750	BLAIRS FERRY RD NE	100	3	3	0.00	14	2.38	10	11	Yes - 2022
1862	29TH ST NE	100	3	3	0.00	14	2.38	10	3	
436	BECKETT DR NE	100	5	6	0.00	4	2.38	10	9	
1182	ELMWOOD DR NE	100	5	6	0.00	4	2.38	10	7	
1401	RIVERSIDE DR NE	100	5	6	0.00	4	2.38	10	6	
1405	RIVERBEND DR NE	100	5	6	0.00	4	2.38	10	6	
2562	34TH ST SE	100	4	4	0.00	9	2.37	10	4	
13159	GLASS RD NE	100	4	4	0.00	9	2.37	10	14	
16689	MORGAN CREEK LN NW	98	5	3	0.00	3	2.37	10	3	
1865	29TH STREET DR SE	100	3	2	0.00	14	2.37	10	3	
3694	E AVE NW	100	3	2	0.00	14	2.37	10	2	
1408	RIVERSIDE CT NE	100	5	5	0.00	4	2.37	10	5	

1687	MATTERHORN DR NE	100	5	5	0.00	4	2.37	10	5	
3316	GREEN VALLEY CT SE	100	5	5	0.00	4	2.37	10	5	
3324	BROADVIEW DR SE	100	5	5	0.00	4	2.37	10	6	
5147	OTIS RD SE	100	5	5	0.00	4	2.37	10	5	
14143	CHOCTAW RIDGE RD NE	100	5	14	0.00	3	2.36	10	14	
5294	J ST SW	100	4	3	0.00	9	2.36	10	3	
16684	COUNTRY BROOK DR NW	98	5	2	0.00	3	2.36	10	2	
16685	PRAIRIE WALK DR NW	98	5	11	0.00	2	2.36	10	14	
983	OLD MARION RD NE	100	3	1	0.00	14	2.36	10	1	
1481	OAKLAND RD NE	100	3	1	0.00	14	2.36	10	1	
1866	29TH STREET DR SE	100	3	1	0.00	14	2.36	10	2	
515	HAMPSHIRE DR NE	100	5	4	0.00	4	2.36	10	6	
1675	MCKINSIE CT NE	100	5	4	0.00	4	2.36	10	4	
2138	DEEPWOOD CT SE	100	5	4	0.00	4	2.36	10	7	
2151	RICHLAND DR NW	100	5	4	0.00	4	2.36	10	4	
6060	DEER HORN TRL NE	100	5	4	0.00	4	2.36	10	4	
6062	COTTAGE HILL LN NE	100	5	4	0.00	4	2.36	10	8	
5293	J ST SW	100	4	2	0.00	9	2.35	10	2	
546	C AVE NE	100	3	0	0.00	14	2.34	10	5	
621	C AVE NE	100	3	0	0.00	14	2.34	10	2	
1543	32ND ST NE	100	3	0	0.00	14	2.34	10	1	
1767	29TH ST NE	100	3	0	0.00	14	2.34	10	2	
1863	29TH STREET DR SE	100	3	0	0.00	14	2.34	10	1	
5505	BOWLING ST SW	100	3	0	0.00	14	2.34	10	1	Yes - 2022
437	BECKETT DR NE	100	5	3	0.00	4	2.34	10	4	
1638	CARROLL DR SE	100	5	3	0.00	4	2.34	10	3	
1887	HIDDEN HOLLOW LN NW	100	5	3	0.00	4	2.34	10	3	
2155	GREENLEFE DR NW	100	5	3	0.00	4	2.34	10	6	
3318	GREEN VALLEY CV SE	100	5	3	0.00	4	2.34	10	3	
13648	RICHLAND DR NW	100	5	3	0.00	4	2.34	10	3	
2558	34TH ST SE	100	4	1	0.00	9	2.34	10	5	
4121	MEMORIAL DR SE	100	4	1	0.00	9	2.34	10	1	
4217	42ND ST SE	100	4	1	0.00	9	2.34	10	1	
4414	1ST AVE W	100	4	1	0.00	9	2.34	10	1	
14623	ROCK WOOD DR SW	98	5	0	0.00	3	2.34	10	2	
16687	MORGAN CREEK LN NW	98	5	0	0.00	3	2.34	10	1	
16369	SANDHURST DR NW	98	5	9	0.00	2	2.34	10	9	Yes
4058	MT VERNON RD SE	99	2	1	0.00	18	2.34	10	1	Yes - 2023
1071	WILLOWBEND RD NE	100	5	2	0.00	4	2.33	10	3	
2153	HOLLOW VIEW CT NW	100	5	2	0.00	4	2.33	10	2	
12413	RIVER OAK CT NE	100	5	2	0.00	4	2.33	10	2	
13359	EMERSON AVE NE	100	5	2	0.00	4	2.33	10	2	

5223	WILSON AVE SW	100	3	8	0.00	13	2.33	10	8	
15246	BLACK OAK CT NE	100	5	11	0.00	3	2.33	10	12	
5757	COLLINS RD NE	92	1	4	0.00	18	2.33	10	5	
1112	GLASS RD NE	100	4	0	0.00	9	2.33	10	1	
16688	GOODLOVE CT NW	98	5	8	0.00	2	2.32	10	10	
16692	VALLEY VIEW CT NW	98	5	8	0.00	2	2.32	10	8	
4057	MT VERNON RD SE	99	2	0	0.00	18	2.32	10	1	Yes - 2023
17204	EDGEWOOD RD NW	100	2	5	0.25	6	2.32	10	19	
1070	WILLOWBEND RD NE	100	5	1	0.00	4	2.32	10	1	
1075	EMERSON AVE NE	100	5	1	0.00	4	2.32	10	1	
1111	COPPERMILL RD NE	100	5	1	0.00	4	2.32	10	1	
1406	RIVERSIDE DR NE	100	5	1	0.00	4	2.32	10	1	
13371	EDGEWOOD DR NW	100	5	1	0.00	4	2.32	10	1	
13914	WOLF DR NW	100	5	1	0.00	4	2.32	10	2	
14411	N WILLOWBEND RD NE	100	5	1	0.00	4	2.32	10	5	
15953	EMERSON AVE NE	100	5	1	0.00	4	2.32	10	1	
13424	12TH AVE SE	99	3	1	0.00	13	2.32	10	3	
788	BLACK OAK DR NE	100	5	0	0.00	4	2.31	10	1	
792	OAK LEAF CT NE	100	5	0	0.00	4	2.31	10	1	
1120	CARIBOU CT NE	100	5	0	0.00	4	2.31	10	1	
3322	BROADVIEW DR SE	100	5	0	0.00	4	2.31	10	2	
12304	RIVER RIDGE CT NE	100	5	0	0.00	4	2.31	10	2	
14413	N WILLOWBEND RD NE	100	5	0	0.00	4	2.31	10	1	
15097	USHERS RIDGE DR NE	100	5	0	0.00	4	2.31	10	1	
15886	USHERS RIDGE DR NE	100	5	0	0.00	4	2.31	10	2	
16827	CEDAR RIVER CT NE	100	5	0	0.00	4	2.31	10	4	
786	OAK CREEK DR NE	100	5	9	0.00	3	2.31	10	10	
14606	C AVE NE	100	3	5	0.00	13	2.30	10	8	
1597	1ST AVE E	100	2	3	0.08	14	2.30	10	5	
16649	PIONEER AVE SE	100	4	0	0.03	7	2.29	10	8	
2066	COTTAGE GROVE AVE SE	100	3	4	0.00	13	2.29	10	6	
1880	OAK CREST CT NW	100	5	7	0.00	3	2.29	10	9	
5758	COLLINS RD NE	92	1	0	0.00	18	2.28	10	1	
5827	1ST AVE E	95	2	3	0.08	11	2.28	10	4	
813	42ND ST NE	100	4	5	0.00	8	2.28	10	5	
814	42ND ST NE	100	4	5	0.00	8	2.28	10	5	
3262	BEVER AVE SE	100	4	5	0.00	8	2.28	10	5	
16959	NATURE RIDGE DR NW	98	5	4	0.00	2	2.28	10	4	
862	42ND ST NE	97	3	4	0.00	11	2.28	10	4	Yes - 2023
1519	29TH ST NE	100	3	3	0.00	13	2.28	10	6	
5373	C ST SW	100	3	3	0.00	13	2.28	10	4	
1399	DEER HORN TRL NE	100	5	6	0.00	3	2.27	10	10	Yes

12002	SAVANNAH CT SE	100	5	6	0.00	3	2.27	10	6	
595	COUNCIL ST NE	100	3	12	0.00	12	2.27	10	12	
16686	COUNTRY BROOK DR NW	98	5	3	0.00	2	2.27	10	3	
16691	HAWKEYE LN NW	98	5	3	0.00	2	2.27	10	3	
1415	RIMROCK DR NE	100	5	5	0.00	3	2.26	10	7	
15933	OAK CREEK CT NE	100	5	14	0.00	2	2.26	10	14	Yes
541	BOYSON RD NE	100	3	1	0.00	13	2.25	10	3	
1729	CENTER POINT RD NE	100	3	1	0.00	13	2.25	10	1	
12008	DEER HORN TRL NE	100	5	4	0.00	3	2.25	10	6	
1763	29TH ST NE	100	3	10	0.00	12	2.25	10	11	
4412	1ST AVE W	100	4	2	0.00	8	2.25	10	2	
16367	BELLAMY ST NW	98	5	1	0.00	2	2.25	10	1	
861	42ND ST NE	97	3	1	0.00	11	2.24	10	1	Yes - 2023
620	C AVE NE	100	3	0	0.00	13	2.24	10	7	
1066	BENT TREE CT NE	100	5	3	0.00	3	2.24	10	5	
1432	ADIRONDACK DR NE	100	5	3	0.00	3	2.24	10	3	
1892	HIDDEN HOLLOW LN NW	100	5	3	0.00	3	2.24	10	5	
3314	GREEN VALLEY PL SE	100	5	3	0.00	3	2.24	10	3	
16748	USHERS RIDGE CT NE	100	5	3	0.00	3	2.24	10	4	
4120	MEMORIAL DR SE	100	4	1	0.00	8	2.24	10	1	
14107	42ND ST SE	100	4	1	0.00	8	2.24	10	1	
1430	BLUE RIDGE CT NE	100	5	2	0.00	3	2.23	10	2	
13427	RICHLAND DR NW	100	5	2	0.00	3	2.23	10	2	
15245	BLACK OAK DR NE	100	5	2	0.00	3	2.23	10	2	
16911	SUGAR CREEK DR NW	100	5	2	0.00	3	2.23	10	3	
4786	MCCARTHY RD SE	100	4	0	0.08	4	2.23	10	7	
1416	OLD ORCHARD RD NE	100	5	1	0.00	3	2.22	10	1	
14629	RICHLAND DR NW	100	5	1	0.00	3	2.22	10	1	
14631	RICHLAND DR NW	100	5	1	0.00	3	2.22	10	1	
15796	BOBCAT DR NW	100	5	1	0.00	3	2.22	10	1	
1491	32ND ST NE	100	3	7	0.00	12	2.22	10	8	
438	BRIARGATE DR NE	100	5	0	0.00	3	2.21	10	2	
1417	OLD ORCHARD RD NE	100	5	0	0.00	3	2.21	10	1	
1418	PLUM GROVE CT NE	100	5	0	0.00	3	2.21	10	2	
1420	LITTLE CREEK RD NE	100	5	0	0.00	3	2.21	10	1	
1884	29TH ST NW	100	5	0	0.00	3	2.21	10	1	
13035	CARROLL DR SE	100	5	0	0.00	3	2.21	10	1	
12199	MARY BETH AVE NW	100	5	9	0.00	2	2.20	10	10	
4068	19TH ST SE	100	3	24	0.00	10	2.20	10	28	
14197	EDGEWOOD RD SW	92	2	3	0.00	12	2.20	10	3	
3636	E AVE NW	100	3	5	0.00	12	2.19	10	8	
15931	BLACK OAK DR NE	100	5	8	0.00	2	2.19	10	8	

17094	RIVER BLUFF DR NW	100	5	17	0.00	1	2.19	10	17	
3589	E AVE NW	100	3	0	0.07	9	2.18	10	5	Yes - 2022
1492	32ND ST NE	100	3	4	0.00	12	2.18	10	4	
15699	GARDNER DR NW	100	5	7	0.00	2	2.18	10	7	Yes
14199	EDGEWOOD RD NW	100	2	6	0.24	5	2.17	10	23	
16808	COTTAGE RIDGE CT NE	100	5	6	0.00	2	2.17	10	11	
13955	COTTAGE HILL LN NE	100	5	5	0.00	2	2.16	10	5	
14175	MAPLE VIEW CT SE	100	5	5	0.00	2	2.16	10	5	
15247	BLACK OAK DR NE	100	5	5	0.00	2	2.16	10	5	
3583	E AVE NW	99	3	5	0.00	11	2.16	10	6	Yes - 2022
3073	19TH ST SE	100	3	1	0.00	12	2.15	10	1	
3560	E AVE NW	100	3	1	0.00	12	2.15	10	1	Yes - 2022
13954	SPRING GROVE CT NE	100	5	4	0.00	2	2.15	10	5	
1445	WENIG RD NE	100	4	2	0.00	7	2.14	10	3	
12047	42ND ST NE	100	4	2	0.00	7	2.14	10	2	
3967	8TH AVE SE	99	2	2	0.00	16	2.14	10	2	Yes - 2023
4060	MT VERNON RD SE	99	2	2	0.00	16	2.14	10	2	Yes - 2023
409	C AVE NE	100	3	0	0.00	12	2.14	10	4	
410	C AVE NE	100	3	0	0.00	12	2.14	10	2	
622	C AVE NE	100	3	0	0.00	12	2.14	10	1	
17649	EDGEWOOD RD NE	100	3	0	0.00	12	2.14	10	3	Yes - 2023
12408	ASHWOOD CT NE	100	5	3	0.00	2	2.14	10	3	
15233	SUMMERHILL CT NE	100	5	3	0.00	2	2.14	10	3	
16343	WOLF DR NW	100	5	3	0.00	2	2.14	10	3	
803	42ND ST NE	100	4	1	0.00	7	2.13	10	1	
804	42ND ST NE	100	4	1	0.00	7	2.13	10	1	
822	42ND ST NE	97	3	0	0.00	10	2.13	10	1	Yes - 2023
12411	CEDAR VIEW CT NE	100	5	2	0.00	2	2.13	10	2	
12424	CEDAR GROVE CT NE	100	5	2	0.00	2	2.13	10	2	
15700	WENDY LEE CT NW	100	5	2	0.00	2	2.13	10	2	
15932	OAK CREEK CT NE	100	5	2	0.00	2	2.13	10	2	
17004	SPRING VALLEY PL NE	100	5	2	0.00	2	2.13	10	2	
17298	BOBCAT DR NW	100	5	2	0.00	2	2.13	10	2	
16727	COTTAGE RIDGE CT NE	100	5	1	0.00	2	2.11	10	1	
508	C AVE NE	100	3	7	0.00	11	2.11	10	7	
1897	GREENTREE CT NW	100	5	0	0.00	2	2.10	10	2	Yes - 2022
12399	CEDAR BLUFF CT NE	100	5	0	0.00	2	2.10	10	1	
12428	WALNUT GROVE CT NE	100	5	0	0.00	2	2.10	10	1	
16341	WOLF DR NW	100	5	0	0.00	2	2.10	10	1	
16728	MEADOW VIEW CT NE	100	5	0	0.00	2	2.10	10	1	
624	C AVE NE	100	3	6	0.00	11	2.10	10	6	
948	COLLINS RD NE	92	1	2	0.00	16	2.10	10	2	

4066	MT VERNON RD SE	100	2	4	0.00	16	2.10	10	4	Yes - 2025
5374	C ST SW	100	3	5	0.00	11	2.09	10	5	
14127	COUNCIL ST NE	100	3	5	0.00	11	2.09	10	7	
15704	PIONEER AVE SE	100	4	6	0.00	6	2.08	10	11	Yes
14095	1ST AVE W	100	2	2	0.00	16	2.07	10	2	Yes - 2023
3584	E AVE NW	100	3	3	0.00	11	2.07	10	3	Yes - 2022
4065	MT VERNON RD SE	100	2	1	0.00	16	2.06	10	1	Yes - 2023
1426	WENIG RD NE	100	4	3	0.00	6	2.05	10	3	
4806	PIONEER TRL SE	100	4	3	0.00	6	2.05	10	8	
623	C AVE NE	100	3	1	0.00	11	2.05	10	1	
1901	ELLIS BLVD NW	100	3	1	0.00	11	2.05	10	2	
2439	19TH ST SE	100	3	1	0.00	11	2.05	10	4	
12101	32ND ST NE	100	3	1	0.00	11	2.05	10	1	
15701	GARDNER DR NW	100	5	4	0.00	1	2.04	10	7	
1159	GLASS RD NE	100	4	2	0.00	6	2.04	10	4	
1421	GLASS RD NE	100	4	2	0.00	6	2.04	10	2	
3260	BEVER AVE SE	100	4	2	0.00	6	2.04	10	2	
3270	BEVER AVE SE	100	4	2	0.00	6	2.04	10	2	
1566	32ND ST NE	100	3	0	0.00	11	2.03	10	3	
12602	C ST SW	100	3	0	0.00	11	2.03	10	29	
16993	WINDFALL DR NW	100	5	3	0.00	1	2.03	10	3	
14002	42ND ST NE	100	4	1	0.00	6	2.03	10	1	
3556	EDGEWOOD RD NW	100	2	7	0.00	15	2.03	10	8	Yes
16725	SPRING VALLEY PL NE	100	5	2	0.00	1	2.02	10	6	
1158	GLASS RD NE	100	4	0	0.00	6	2.02	10	2	
1161	GLASS RD NE	100	4	0	0.00	6	2.02	10	3	
1163	GLASS RD NE	100	4	0	0.00	6	2.02	10	13	
13381	STONE POINT RD SW	100	3	7	0.00	10	2.01	10	7	
4087	MT VERNON RD SE	100	2	4	0.00	15	1.99	10	4	Yes - 2025
4172	MT VERNON RD SE	100	2	13	0.00	14	1.99	10	13	
4285	16TH AVE SW	100	3	14	0.00	9	1.98	10	14	
4064	MT VERNON RD SE	100	2	3	0.00	15	1.98	10	3	Yes - 2023
3552	EDGEWOOD RD NW	99	2	15	0.00	13	1.98	10	15	Yes Yes - 2022
1366	1ST AVE E	100	2	2	0.00	15	1.97	10	2	
14174	PIONEER TRL SE	100	4	14	0.00	4	1.97	10	14	
1898	ELLIS BLVD NW	100	3	12	0.00	9	1.96	10	12	
4130	MT VERNON RD SE	100	2	1	0.00	15	1.96	10	1	
3554	EDGEWOOD RD NW	100	2	19	0.00	13	1.95	10	19	
544	BOYSON RD NE	100	3	1	0.00	10	1.94	10	2	
2651	F AVE NW	100	3	1	0.00	10	1.94	10	1	
3590	E AVE NW	100	3	1	0.00	10	1.94	10	1	
15806	PIONEER AVE SE	100	4	2	0.00	5	1.94	10	2	

1565	32ND ST NE	100	3	0	0.00	10	1.93	10	4	
4127	MT VERNON RD SE	100	2	7	0.00	14	1.92	10	7	
4063	MT VERNON RD SE	99	2	1	0.00	14	1.92	10	1	Yes - 2023
17327	PIONEER AVE SE	100	4	0	0.00	5	1.91	10	6	
1379	1ST AVE E	100	2	6	0.00	14	1.91	10	6	
1600	1ST AVE E	100	2	6	0.00	14	1.91	10	6	
1044	1ST AVE E	100	2	5	0.00	14	1.90	10	5	
4078	12TH AVE SE	99	3	0	0.00	9	1.89	10	4	
4128	MT VERNON RD SE	100	2	4	0.00	14	1.89	10	4	
4129	MT VERNON RD SE	100	2	4	0.00	14	1.89	10	4	
4408	EDGEWOOD RD NW	100	2	13	0.00	13	1.89	10	13	Yes
1365	1ST AVE E	100	2	2	0.00	14	1.87	10	2	
1368	1ST AVE E	100	2	2	0.00	14	1.87	10	2	
1833	1ST AVE E	100	2	2	0.00	14	1.87	10	2	
4126	MT VERNON RD SE	100	2	2	0.00	14	1.87	10	2	
1151	WENIG RD NE	100	4	5	0.00	4	1.87	10	5	
3586	E AVE NW	100	3	3	0.00	9	1.86	10	3	Yes - 2022
3557	EDGEWOOD RD NW	100	2	1	0.00	14	1.86	10	1	
4125	MT VERNON RD SE	100	2	1	0.00	14	1.86	10	1	
13894	44TH ST SE	100	4	4	0.00	4	1.86	10	4	
13993	C AVE NE	100	3	2	0.00	9	1.85	10	2	
16807	PIONEER TRL SE	100	4	12	0.00	3	1.84	10	13	
12801	EAST POST RD SE	100	3	1	0.00	9	1.84	10	1	Yes - 2022
2991	10TH ST SE	100	2	8	0.00	13	1.83	10	8	
4061	MT VERNON RD SE	99	2	2	0.00	13	1.83	10	2	Yes - 2023
1564	32ND ST NE	100	3	0	0.00	9	1.83	10	1	
2143	EAST POST RD SE	100	3	0	0.00	9	1.83	10	1	
2652	F AVE NW	100	3	0	0.00	9	1.83	10	2	
4124	MT VERNON RD SE	100	2	7	0.00	13	1.82	10	7	
4175	MT VERNON RD SE	100	2	6	0.00	13	1.81	10	6	
4088	MT VERNON RD SE	100	2	5	0.00	13	1.80	10	5	Yes - 2025
4177	MT VERNON RD SE	100	2	5	0.00	13	1.80	10	5	
4091	MT VERNON RD SE	100	2	4	0.00	13	1.79	10	4	Yes - 2025
4173	MT VERNON RD SE	100	2	4	0.00	13	1.79	10	4	
4174	MT VERNON RD SE	100	2	3	0.00	13	1.78	10	3	
820	EDGEWOOD RD NE	97	2	22	0.00	9	1.77	10	22	Yes - 2023
757	COLLINS RD NE	92	1	0	0.00	13	1.77	10	4	
4406	EDGEWOOD RD NW	100	2	2	0.00	13	1.76	10	2	
13016	1ST AVE E	100	2	11	0.00	12	1.76	10	11	
1380	1ST AVE E	100	2	1	0.00	13	1.75	10	1	
3555	EDGEWOOD RD NW	100	2	1	0.00	13	1.75	10	1	
4176	MT VERNON RD SE	100	2	1	0.00	13	1.75	10	1	

14086	COTTAGE GROVE AVE SE	100	3	2	0.00	8	1.75	10	2	
2125	COTTAGE GROVE AVE SE	100	3	1	0.00	8	1.74	10	1	
14108	MT VERNON RD SE	100	2	8	0.00	12	1.73	10	8	
4123	MT VERNON RD SE	100	2	6	0.00	12	1.71	10	6	
4178	MT VERNON RD SE	100	2	6	0.00	12	1.71	10	6	
2661	EDGEWOOD RD NW	100	2	5	0.00	12	1.69	10	5	
4096	MT VERNON RD SE	100	2	3	0.00	12	1.67	10	3	
2662	EDGEWOOD RD NW	100	2	2	0.00	12	1.66	10	2	
1381	1ST AVE E	100	2	1	0.00	12	1.65	10	1	
2664	EDGEWOOD RD NW	100	2	1	0.00	12	1.65	10	3	
4090	MT VERNON RD SE	100	2	1	0.00	12	1.65	10	1	Yes - 2025
4092	MT VERNON RD SE	100	2	1	0.00	12	1.65	10	1	Yes - 2025
1661	ELLIS RD NW	100	3	2	0.00	7	1.64	10	2	
2663	EDGEWOOD RD NW	100	2	0	0.00	12	1.64	10	3	
482	COUNCIL ST NE	100	3	1	0.00	7	1.63	10	4	
762	COLLINS RD NE	95	1	12	0.00	12	1.60	10	12	Yes - 2023
593	COUNCIL ST NE	100	3	6	0.00	6	1.58	10	7	
760	COLLINS RD NE	95	1	0	0.00	13	1.57	10	1	Yes - 2023
2171	EDGEWOOD RD NW	100	2	2	0.00	10	1.45	10	2	
13079	COUNCIL ST NE	100	3	3	0.00	5	1.45	10	4	
1078	EDGEWOOD RD NE	100	2	0	0.00	10	1.43	10	5	Yes - 2023
1667	EDGEWOOD RD NW	100	2	0	0.10	5	1.41	10	16	
12639	30TH STREET DR SE	100	3	0	0.00	4	1.31	10	1	
12548	EDGEWOOD RD NE	100	2	1	0.00	8	1.24	10	1	
2175	EDGEWOOD RD NW	100	2	0	0.00	8	1.22	10	9	
								<b>Total Tree Plantings Year 10:</b>	<b>3,830</b>	