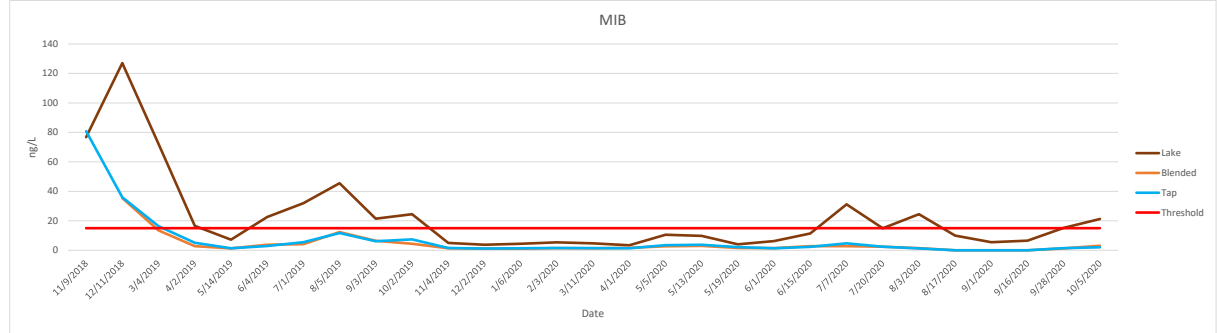
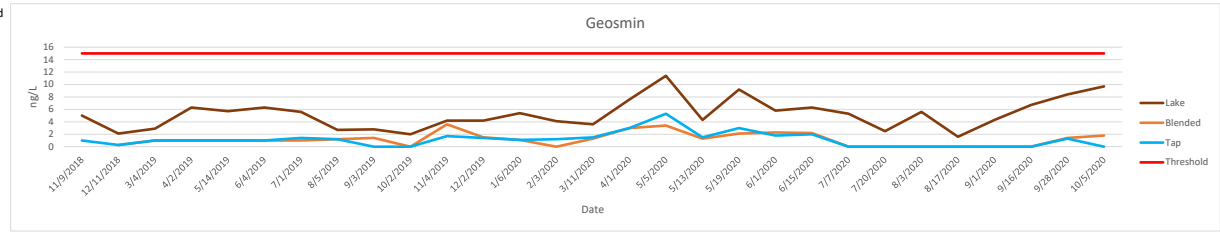
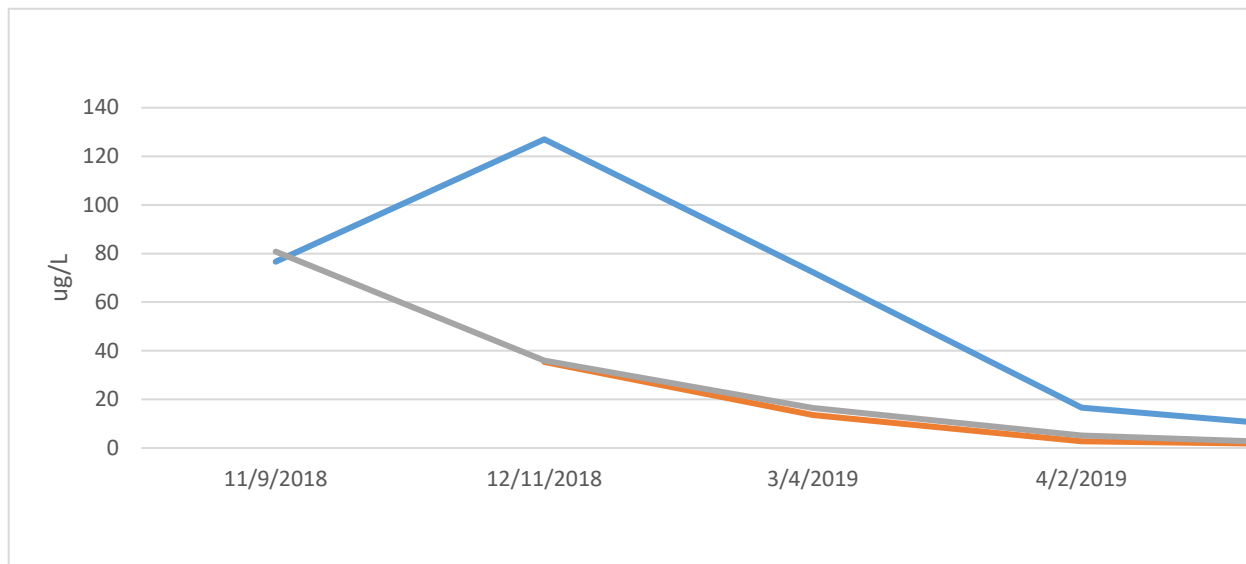
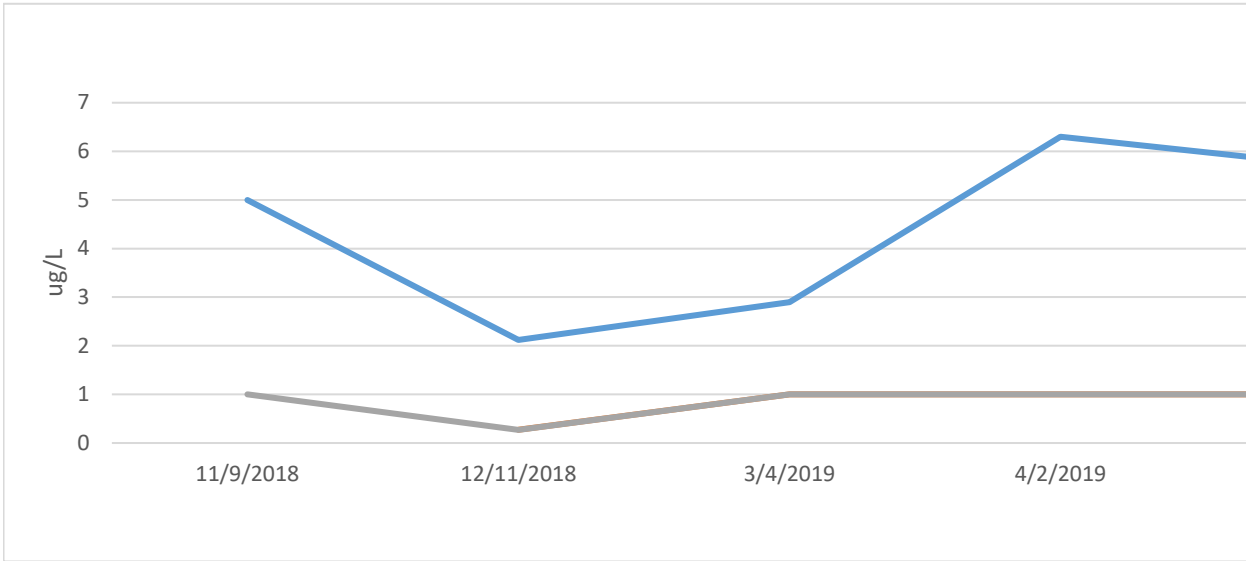
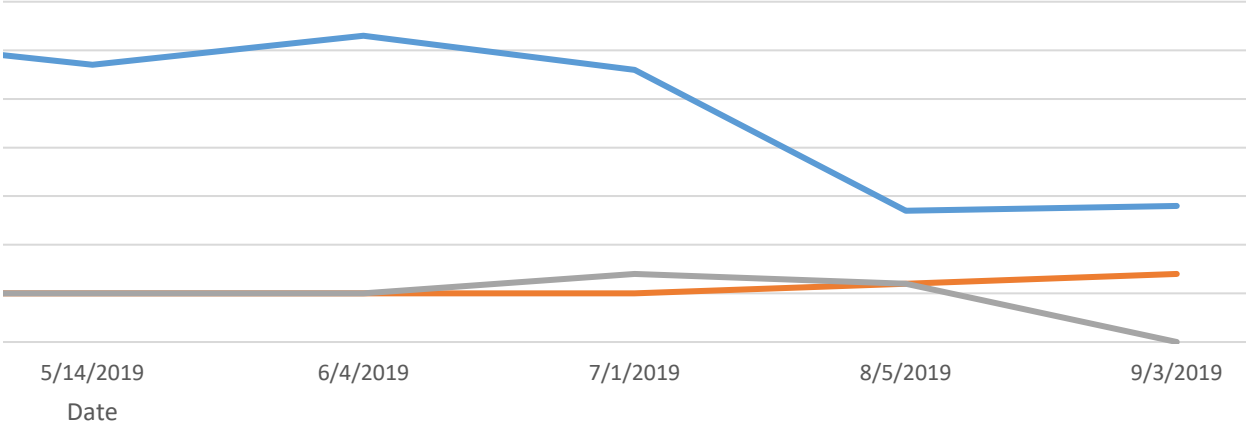


Date	Geosmin			Threshold	MIB			Threshold
	Lake	Blended	Tap		Lake	Blended	Tap	
11/9/2018	5		1.0	15	76.7	80.8	15	15
12/11/2018	2.12	0.273	0.273	15	127	35.4	36	15
3/4/2019	2.9	1.0	1.0	15	72.3	13.5	16.4	15
4/2/2019	6.3	1.0	1.0	15	16.6	2.8	5.1	15
5/14/2019	5.7	1.0	1.0	15	7.2	1.3	1.4	15
6/4/2019	6.3	1.0	1.0	15	22.6	3.8	2.9	15
7/1/2019	5.6	1.0	1.4	15	31.9	4.1	5.5	15
8/5/2019	2.7	1.2	1.2	15	45.5	12.4	11.7	15
9/3/2019	2.8	1.4	<1.0	15	21.4	6.4	6.1	15
10/2/2019	2.0	<1.0	<1.0	15	24.5	4.4	7.4	15
11/4/2019	4.2	3.6	1.7	15	5.0	1.4	1.6	15
12/2/2019	4.2	1.5	1.4	15	3.8	1.2	1.2	15
1/6/2020	5.4	1.1	1.1	15	4.4	1.1	1.4	15
2/3/2020	4.1	<1.0	1.2	15	5.4	1.5	1.6	15
3/13/2020	3.6	1.3	1.5	15	4.7	1.4	1.5	15
4/1/2020	7.6	3.0	3.0	15	3.4	1.7	1.4	15
5/5/2020	11.4	3.4	5.3	15	10.5	2.7	3.5	15
5/13/2020	4.3	1.3	1.5	15	9.8	3.0	3.8	15
5/19/2020	9.2	2.1	3.0	15	4.0	1.6	2.1	15
6/1/2020	5.8	2.3	1.8	15	6.2	1.5	1.4	15
6/15/2020	6.3	2.2	2	15	11.4	2.8	2.3	15
7/7/2020	5.3	<1.0	<1.0	15	31.2	2.8	4.7	15
7/20/2020	2.5	<1.0	<1.0	15	14.9	2.4	2.4	15
8/3/2020	5.6	<1.0	<1.0	15	24.5	1.5	1.3	15
8/17/2020	1.6	<1.0	<1.0	15	10	<1.0	<1.0	15
9/1/2020	4.3	<1.0	<1.0	15	5.5	<1.0	<1.0	15
9/16/2020	6.7	<1.0	<1.0	15	6.5	<1.0	<1.0	15
9/28/2020	8.4	1.4	1.3	15	15.2	1.3	1.5	15
10/5/2020	9.7	1.8	<1.0	15	21.2	3.1	2	15





### Geosmin



### MIB

